Updated 7.1.2025



The following are comments or complaints received from the public from the current year and each of the prior two calendar years that relate to the Bank's performance in helping to meet community credit needs.

Date: April 14, 2023

Reference: Coach King, Ms. Sandy King, and Patrick Ferris Scholarship

Dear Investar Bank:

Please accept my deep appreciation for your support of the UWA football program through your donations to the King-Ferris Scholarship. This scholarship is extremely special because of the great people whose name it bears. Coach King, Ms. Sandy, and Patrick Ferris have made such a tremendous impact, not just in Livingston, but all throughout the southeast. It is very fitting that this scholarship be named for them and established to a point where it will always be a part of the UWA football program. With your help, and the help of countless others, this scholarship has reached a substantial amount and is going to have a great impact on many members of our football program for years to come.

I wanted to give you a detailed breakdown of how this scholarship will impact our players. It is not taken lightly that you gave your hard-earned money and you deserve to see the greatness that it will be used for. The principal amount of the scholarship is being endowed and the payments will come from the interest gained each year. This allows the scholarship to extend infinitely. To make the best use and have the largest impact, we will be awarding several scholarships throughout the summer months of each year. The recipients of these scholarships will be members of our team who have excelled in the classroom and need summer classes in order to graduate with their degree ideally by the December in which their eligibility runs out. What this means is this scholarship will help many over the years graduate a semester earlier than they would have without it. Statistics have shown that if a young man has to return in the spring for only a couple classes after his eligibility is finished he is less likely to actually finish his degree. By using the King-Ferris scholarship we will be able to help one to two members of our program a year make a December graduation a reality.

The second way this scholarship will be used will be to fulfill a great need within our program in the summer semesters. Our players always have a difficult time finding resources and means to be able to eat consistently while here during the summer. In addition to the above-mentioned scholarships we will be able to provide 20-30 members of our team with meal plans over the course of the summer. Our players put in a lot of work over the summer months and their bodies need to be properly fueled in order to keep up with the demand on it. This will go a long way in helping our players get to the fall more prepared for a better season.

Just to put in perspective, over the course of the next five years this scholarship will directly impact 110-160 individuals and this will continue on for years and years. This impact would not have been possible without your selfless actions of giving. Thank you and I hope you will continue to support the UWA football program.

Go Tigers and God Bless,

Brett Gilliland

Brett Gilliland
Head Football Coach
The University of West Alabama
(205) 652-3402

Dear Debbie,

I want to thank you + Investar Bank for your generous donation to the work of St Michael's! Having the support of our community is a huge blessing as we provide healthcare to those who need it most. I appreciate your advocacy for our work especially as we grow + expand. Please feel free to reach out to me.

Sincerely,
Nanette Medearis



St. Michael's
MEDICAL CLINIC

St. Michael's Medical Clinic
Primary care services for the underserved since 1988

Nanette Mudiam, MSN RN
Executive Director

1005 W.18th Street
Anniston, AL 36201

256-236-6060 office 256-236-6172 fax
256-283-9570 cell nmudiam@stmclinic.org
https://www.stmclinic.org



St. Michael's
MEDICAL CLINIC

From: Brian Ford
To: Brian Ford
Subject: Boys & Girls Clubs of Acadiana - Thank You Email
Date: Monday, November 20, 2023 9:10:05 AM
Attachments: Thank You, Investar Bank.mp4

CAUTION EXTERNAL MAIL. PLEASE BE CAREFUL AND VERIFY THE VALIDITY OF THIS EMAIL

Dear Investar Bank,

As the season of gratitude is upon us, we wanted to take a moment to express our deepest thanks to you (Please see attached video from our Club Members) for your unwavering commitment, support, and partnership in serving the youth of our community through the Boys & Girls Clubs of Acadiana. Your generosity has played a pivotal role in making a positive impact on the lives of the young individuals we serve.

Your dedication to our cause has been instrumental in providing essential resources, opportunities, and support that empower our youth to thrive and reach their full potential. Your belief in the importance of investing in the future of our community has created a ripple effect of positive change that will be felt for years to come.

As we gather with friends and family to celebrate Thanksgiving, we want to extend our heartfelt gratitude to you for being an integral part of our extended family. Your contributions have not only made a difference in the lives of the youth we serve but have also strengthened the bonds that connect us as a community.

During this season of giving, we are reminded of the profound impact that collective compassion and generosity can have on those in need. Your continued support is a beacon of hope, and we are truly grateful for your ongoing partnership.

Wising you and your loved ones a warm and joyous Thanksgiving filled with love, laughter, and moments of reflection. May this holiday season bring you the same sense of joy and fulfillment that you have brought to the lives of the youth in our community.

Once again, thank you for your generosity and commitment. We look forward to continuing this journey together, creating positive change and fostering a brighter future for our community.

With heartfelt thanks,

Brian



Brian Ford

Director of Development
Boys & Girls Clubs of Acadiana
Cell: 337-322-4075
Office: 337-268-9555

Donate Now!
Simply click the link, select the Club you want to send your donation to, and make your investment.
www.bgcacadiana.com/donate

Thank you for helping to ensure 'Great Futures Start Here'
www.bgcacadiana.com

From: Holly Hidalgo-DeKeyzer
To: Jodie L. Roubique; Kate W. Guidry; Tim Smith; Rachel P. Cherco
Subject: FW: 2023 Tax Receipt from YEA BR / Greater Baton Rouge Economic Partnership
Date: Wednesday, January 24, 2024 1:05:11 PM
Attachments: image001.png

Not sure who needs to receive this.

Holly Hidalgo-DeKeyzer | Chief Banking Officer | EVP

INVESTAR Brilliant Banking

10500 Coursey Blvd., 3rd Floor
Baton Rouge, LA 70816
Direct: 225.448.5460
Fax: 225.615.7665
www.investarbank.com
NMLS # 774561

From: noreply@salesforce.com <noreply@salesforce.com> **On Behalf Of** Young Entrepreneurs Academy of BR
Sent: Wednesday, January 24, 2024 12:36 PM
To: Holly Hidalgo-DeKeyzer <holly.dekeyzer@investarbank.com>
Cc: info@yeabr.org
Subject: 2023 Tax Receipt from YEA BR / Greater Baton Rouge Economic Partnership

CAUTION EXTERNAL MAIL. PLEASE BE CAREFUL AND VERIFY THE VALIDITY OF THIS EMAIL

Young Entrepreneurs Academy of Baton Rouge
Greater Baton Rouge Economic Partnership Inc.
564 Laurel St
Baton Rouge, LA 70801

January 24, 2024

Holly Hidalgo-DeKeyzer

Investar Bank
10500 Coursey Boulevard, 3rd floor
Baton Rouge, LA 70816

Dear Holly,

Thank you again for your support of the Young Entrepreneurs Academy of Baton Rouge in 2023:

Date: 10/17/2023
Amount: $1,000.00

Your contribution in support of this program has been received by the Greater Baton Rouge Economic Partnership, a tax-exempt 501(c)(3) non-profit organization. No goods or services were provided in exchange for your contribution.

We hope you will join us for our upcoming events including the Community Pitch on Wednesday, March 6 at 5:00 PM and commencement on Thursday, April 25 (watch your email for invitations). These are great opportunities to witness the transformation of students to CEOs!

Sincerely,

Achilles D. Williams
Chief Financial Officer
Greater Baton Rouge Economic Partnership, Inc.

This message contains confidential information and is intended only for the individual named. If you are not the named addressee you should not disseminate, distribute or copy this email. Please notify the sender immediately by email if you have received this by mistake and delete this email from your system. Email transmission cannot be guaranteed secure or error-free as information could be intercepted, corrupted, lost, destroyed, arrive late or incomplete or contain viruses. Therefore the sender does not accept liability for any errors or omissions in the contents of this message, which arise as a result of email transmission. If you send email to Investar Bank, please do not include any private or confidential information. If you need to provide us with such information, please call the person who sent you this email.

OPTIONS
PREMIER SERVICES FOR PEOPLE WITH DISABILITIES

Board of Directors

Carrie Mercke
President/CEO
Laurie Johnson
Chair
Sarah Mitchell
Vice-Chair
Eric Dosch
Secretary-Treasurer
Paul Titus III
Past Chair
Jay Burchfield
Matthew Cotton
Patrick Coudrain
Teresa Landry
John Martinez
John Poteet
Melanie Watkins
President Emeritus
Sylvia Bush

Platinum Transparency 2023
Candid.

19362 W Shelton Rd
Hammond, LA 70401
985-345-6269
OPTIONS4U.ORG

Investar Bank
Kate Guidry
7244 Perkins Rd
Baton Rouge, LA 70808

Dear Investar Bank,

This letter is the official sum of your 2023 donations to OPTIONS. We certify that you received no goods or services for this contribution. Our Federal Tax ID Number is 72-1161001.

Date	Type	Amount
2/1/2023	Donation	$5,000.00

Your total contribution amount is $5,000.00



It is through continued support like yours that OPTIONS is a premier provider of services for people with disabilities in our community. THANK YOU!

With much gratitude,

Carrie Mercke, LCSW-BACS
President/CEO

Casey Rudolph
Development Director



2022-2023 ANNUAL IMPACT REPORT

Together we can make a difference!

OPTIONS helps men and women with disabilities live and work in the community through maximizing life skills, meaningful work and activities, community involvement, and support beyond the family.

OPTIONS

PREMIER SERVICES FOR PEOPLE WITH DISABILITIES

OPTIONS

A Message from the President / CEO



To Our OPTIONS Family,

This year, we celebrated our 50th Anniversary. Without the vision and commitment of Mary Pirosko and Barry and Ellen Meyer, as well as the hard work of Sylvia Bush and countless staff, families, and Board members, we surely wouldn't have made it this far. The impact that OPTIONS has had on the lives of people with disabilities, their families, and this entire community is hard to quantify or express in any way. It really is immeasurable.

So what does the next 50 years look like? Honestly, I am not exactly sure. For 50 years, the organization has evolved and changed with the people who we serve. We respond to their needs, wants, hopes, and dreams for their lives. I can promise you that we will continue to do that. The unknown can be a bit scary, but as long as we stay focused on our mission, our path will be clear. This is our guiding light that has served us well for 50 years, and this will not change... OPTIONS helps people with disabilities live and work in the community. We are committed to continuing our journey to make our community the best place to live and work for the people who we support, and in so doing, we hope to make the community better for ALL. PLEASE JOIN US ON THIS JOURNEY!

Always grateful,

Carrie Mercke

OPTIONS 2023-2024 Board of Directors

Jay Burchfield
Matthew Cotton
Patrick Coudrain
Eric Dosch
Laurie Johnson
Teresa Landry
John Martinez
Carrie Mercke
Sarah Mitchell
John Poteet
Paul Titus III
Melanie Watkins

OPTIONS 2023-2024 Advisory Board

Janelle Alvis
Brynleigh Berthelot
Penny Ardoin Curet
Bill Daniels
Brandi Harris
Rhonda Hatfield
Tracy Johnson
Robert Keller
John Martinez
Patricia Monjure
Rachel Nettles



OPTIONS celebrated 50 years of premier services!

OPTIONS

Financial Report
July 1, 2022 - June 30, 2023

Donor Gifts

Grants	$499,637
Ballin' 4 OPTIONS	$51,681
Be the Key Breakfast	$520,874
Other Contributions	$123,704
Total:	$1,195,896

Income

Federal & State Contracts	$6,812,832
Grants and Contributions	$1,195,896
Income from Client Businesses	$640,703
Employee Retention Credit	$1,078,065
Other Income	$228,081
Total:	$9,955,577

Expenses

Payroll Related	$6,615,422
Administrative & Operating	$1,064,991
Therapeutic & Training	$904,310
Fundraising Expense	$45,481
Expenses of Client Businesses	$343,322
Total:	$8,973,526

OPTIONS had surplus revenue last fiscal year due to receiving the federal Employee Retention Credit associated with the CARES Act. Excess funds were used to provide bonus payments to employees who worked through the pandemic and will continue to be used this fiscal year to cover operating deficits. OPTIONS expects the fundraising need to be approximately 20% of our operating budget. OPTIONS Finance Team meets monthly to review, evaluate, and plan for the financial needs of the organization.



Birdie Graves, OPTIONS Participant and Community Home Resident.

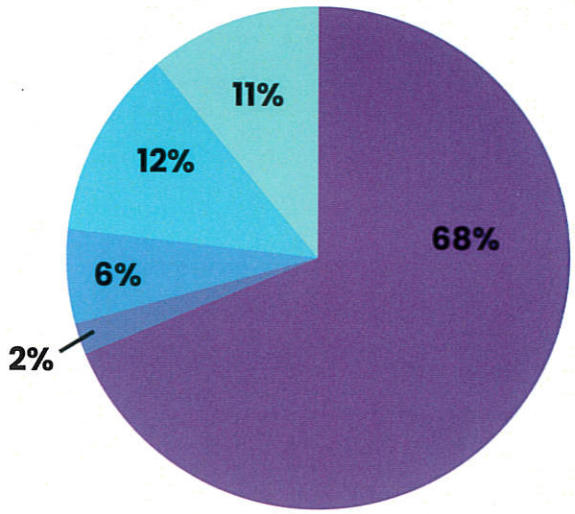

- **Governmental Funding 68%**
- **One Time Employee Retention Credit 11%**
- **Contribution & Fundraising Revenue 12%**
- **Small Business Contracts 6%**
- **Other Revenue 2%**

Your Impact Matters

528,748
Total Care Hours Provided to OPTIONS Participants

479,731
Miles Driven for OPTIONS Transportation

5,575
Nursing Interventions Provided to Address Participant's Health

3,774
Training Hours Provided to Employees

OPTIONS at Work

187
OPTIONS Employees Committed to the Mission

75%
OPTIONS Employees Have Been Employed **2** Years or More

56%
OPTIONS Employees Have Been Employed **5** Years or More

92%
of Every Dollar Raised Goes Directly to OPTIONS Programs and Services for Participants

4,074
Volunteer Hours of Service Impacting the Lives of People with Disabilities

1 of 35
Nonprofits in the State of Louisiana Listed as Platinum Level on Guidestar

58
Participants Who Have Meaningful Work through OPTIONS

Because of your continued support, OPTIONS remains a premier provider of services. OPTIONS offers many services such as Day Programs, Employment Training, Community Living, Enrichment Activities, the Learning Gardens, Transportation, and Nursing. We advocate for individuals, strive to provide the best quality of life, and create fun and engaging opportunities for people with disabilities to have fulfilling lives.

Your Impact Matters

Theresa Chandler



Health and Wellness is a key component of OPTIONS programs. OPTIONS partners with local gyms and parks to provide exercise opportunities to participants, like Theresa. She enjoys exercising her arms and back, getting healthier, and having fun at the gym with her friends. Theresa said, "I like exercising because it is good for my heart and helps with my diabetes and sugar levels."

Rodney Fultz



Rodney Fultz is an OPTIONS Participant who resides in Independence, LA, and is employed on an OPTIONS Cleaning Crew at Southeastern Louisiana University in Hammond, LA. Rodney also participates in the Ballin' 4 OPTIONS Charity Basketball Game.

OPTIONS provides Rodney with the transportation needed to get to his job, where he has been meaningfully employed for 11 years, and to Ballin' 4 OPTIONS practices. Without OPTIONS transportation, Rodney would not have the opportunity to have meaningful work and earn a paycheck. Cathy Cook, Rodney's mother, stated, "Having reliable transportation to and from work by OPTIONS is very important to Rodney. Otherwise, it would be a burden on his family to provide transportation."

Terri Kupper and Terry Parent



Terri Kupper and Terry Parent are both residents of OPTIONS Community Home, Our House. Terri and Terry receive 24/7 support and participate in OPTIONS Day Program. They are pictured with Shannon Trautman, OPTIONS Residential Director. Shannon said, " Terri and Terry love living at Our House. They have become family and enjoy spending their time together."

OPTIONS

Ballin' 4 OPTIONS



The 6th Annual Ballin' 4 OPTIONS Charity Basketball Game was a slam dunk! Ballin' 4 OPTIONS was created in 2017 to promote healthier lifestyles, build self-esteem, provide exercise, and increase social interaction for independence and community involvement. The funds raised from this event benefit the OPTIONS Enrichment – Wellness and Transportation programs, which provide transportation to recreation and enrichment activities in the community for over 100 people with disabilities every week.

Leave a Legacy



Pictured above is OPTIONS Participant, Tina Dummet, and Connie Mitchell, OPTIONS Vocational Team Leader. Tina receives 24/7 caregiver support, participates in OPTIONS Enrichment Program, and lives at one of OPTIONS Community Homes.

Scan here to learn more about *Leaving a Legacy*!

OPTIONS Legacy Society is a Planned Giving Program that ensures people with disabilities have the best quality of life in the future. By making a planned gift to OPTIONS, you can become a member of the OPTIONS Legacy Society. We are grateful for those who have chosen to include OPTIONS in their Will or as the beneficiary of an insurance policy. It is vital to plan for the future sustainability of OPTIONS services for people with disabilities for years to come. There is no better time than the present to make your wishes known and provide for those you choose. To inform OPTIONS of a bequest you have made or for more information contact us at 985-345-6269 or development@options4u.org.

Stay Connected with OPTIONS!

Want to know what's happening at OPTIONS? Join OPTIONS Email Newsletter! Text 42828 to Join OPTIONS Mailing List, follow us on Facebook and Instagram, or visit our website!

www.options4u.org @options_inc

https://www.facebook.com/options4u

OPTIONS



Pictured above are past and present members of OPTIONS Board with Vincent Giardiana, Trustee of the Oscar J. Tolmas Charitable Trust at the ribbon cutting for the Oscar J. Tolmas Wellness Plaza.

Grants

For the 2022 - 2023 year, we are very proud of our partnerships with:

- Anderson Ray Leto Memorial Fund
- Crossroads Foundation, Inc.
- John & Polly Sparks Foundation
- Kelly Gene Cook, Sr. Charitable Foundation, Inc.
- McIlhenny Family Foundation
- The Medline Foundation
- Oscar J. Tolmas Charitable Trust
- The Skinner Trust

Be the Key Breakfast

The 7th Annual OPTIONS Be the Key Breakfast was held on Friday, April 28, 2023, at Southeastern Louisiana University in Hammond. There were 49 Key Ambassadors with 346 people in attendance. Over the course of the year, we added 31 New Society Members and 1 new Forever Key Member. For the 5th time, the Oscar J. Tolmas Charitable Trust generously donated matching gift money to the OPTIONS Be the Key Breakfast and increased their match to $75,000 to fund the Oscar J. Tolmas Wellness Plaza. Other Breakfast sponsors included Alston Construction, Medline, and Regions Bank.



Highlighted at this year's Breakfast were India Johnson, Lance Foster, and Kathy Verret, pictured above.

Be the Key Society

*Founding Member

Key of Vision

Dr. Stacy Newman, MD
John & Georgianne Poteet* (Forever)
Robin Roberts*

Key of Inspiration

Berryland Motors & Campers*
Matthew & Gwen Cotton* (Forever)

OPTIONS
PREMIER SERVICES FOR PEOPLE WITH DISABILITIES

Board of Directors
Carrie Mercke
President/CEO
Laurie Johnson
Chair
Sarah Mitchell
Vice-Chair
Eric Dosch
Secretary-Treasurer
Paul Titus III
Past Chair
Jay Burchfield
Matthew Cotton
Patrick Coudrain
Teresa Landry
John Martinez
John Poteet
Melanie Watkins
President Emeritus
Sylvia Bush

Platinum Transparency 2023
Candid.

19362 W Shelton Rd
Hammond, LA 70401
985-345-6269
OPTIONS4U.ORG

February 6, 2024

Investar Bank
Kate Guidry
7244 Perkins Rd
Baton Rouge, LA 70808

Dear Investar Bank,

Thank you for choosing to support OPTIONS vocational program! Your gift of $2,500.00 is vital in helping provide critical services for people with disabilities. Your gift is ensuring that people with disabilities are valued, respected, and integral members of our community.

Your donation remains local and directly serves OPTIONS participants' essential employment needs. You are making a direct difference in the lives of men and women with disabilities!



On behalf of your friends and family at OPTIONS, thank you for your heart of service!

With immense gratitude,

Carrie Mercke, LCSW-BACS
President/CEO

Casey Rudolph
Development Director

Note: This letter is the official acknowledgment of your gift. Also, we are required to certify that you received no goods or services for this contribution. Our Federal Tax ID Number is 72-1161001.

OPTIONS

PREMIER SERVICES FOR PEOPLE WITH DISABILITIES



ANNUAL IMPACT REPORT 2023-2024

Building an Inclusive Community

OPTIONS helps men and women with disabilities live and work in the community through maximizing life skills, meaningful work and activities, community involvement, and support beyond the family.

A Message from the President / CEO



Dear Friends,

It is with great excitement that I present the 2024 OPTIONS Annual Impact Report. As we pursue our vision of a fully inclusive community, we have had the privilege of connecting with many remarkable individuals along the way. Over the past year, we've welcomed new partners who now stand with us in supporting individuals with disabilities. We've embraced new participants, families, donors, employees, volunteers, businesses, and community groups—all united in expanding opportunities for people with disabilities to live and work in our community.

The message is clear: **WE ACHIEVE THIS TOGETHER**! In the following pages, you'll see what we have accomplished, and as you read, remember these achievements are yours as well. Your efforts are making a profound difference in the lives of individuals with disabilities, and we are deeply grateful for your ongoing commitment.

Thank you for helping us create an inclusive community for all,

Carrie Mercke

OPTIONS 2024-2025 Board of Directors

Jay Burchfield
Matthew Cotton
Patrick Coudrain
Eric Dosch
Laurie Johnson
Teresa Landry
John Martinez
Carrie Mercke
Sarah Mitchell
John Poteet
Paul Titus III
Melanie Watkins

OPTIONS 2024-2025 Advisory Board

Janelle Alvis
Brynleigh Berthelot
Penny Ardoin Curet
Bill Daniels
Brandi Harris
Sabrina George-Johnson
Tracy Johnson
Robert Keller
John Martinez
Patricia Monjure
Rachel Nettles





Stay Connected with OPTIONS!

Scan the QR code with your phone camera to stay up to date on what's happening at OPTIONS!

Financial Report, July 1, 2023 - June 30, 2024

Donor Gifts

Grants	$878,257
Ballin' 4 OPTIONS	$71,009
Be the Key Pledge Payments	$321,231
Other Contributions	$135,459

Total: $1,405,956

Income

Federal & State Contracts	$6,507,866
Grants & Contributions	$1,405,956
Income from Client Businesses	$628,923
Covid Bonus Funding* (See Note)	$480,000
Other Income	$147,130

Total: $9,169,875

Expenses

Payroll Related	$7,286,134
Administrative & Operating	$985,062
Therapeutic & Training	$970,138
Fundraising Expense	$48,572
Expenses of Client Businesses	$320,044

Total: $9,609,950

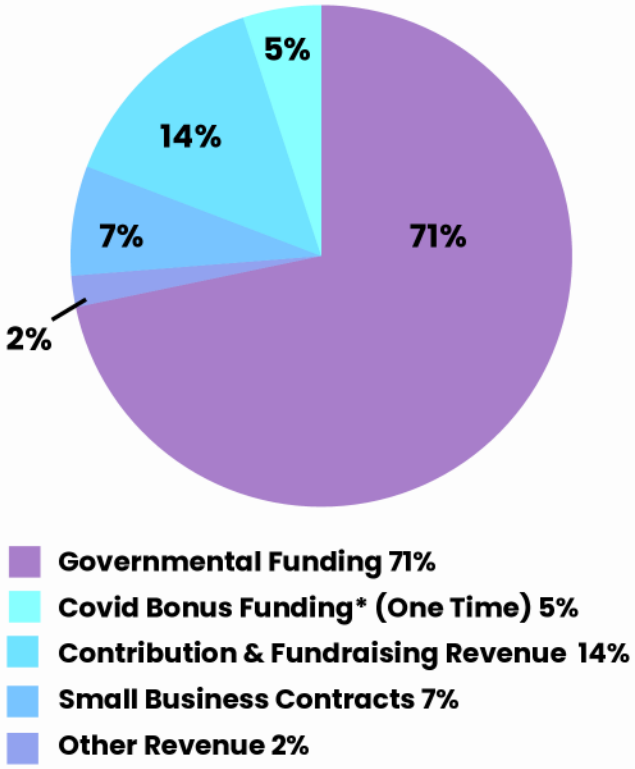

*In 2023, OPTIONS received a one time payment from the American Rescue Plan Act funding as mandated by Louisiana Department of Health for Direct Support Staff bonuses. These bonuses were awarded to staff based on state established criteria for people who provided direct support services during the Covid public health emergency.

Leave a Lasting Legacy



"I wanted to be able to make a significant donation to OPTIONS in appreciation for all the services they have provided for my son and so many others. I decided to take out an insurance policy and pay that small monthly premium. One day, OPTIONS and people with disabilities will benefit from that. Please join me in becoming an OPTIONS Legacy Society Member."

- Mary Pirosko, Legacy Society Charter Member

For more information or to let us know you have made a bequest, call Sylvia Bush at 985-969-7477.

Fundraising Year in Review



GRANTS

During FY 2023-2024 OPTIONS received **17 grants from 11 grantors** totaling **$177,042** in restricted grant funds (excluding grants for Be the Key Breakfast, DOTD, and Ballin' 4 OPTIONS).

BE THE KEY SOCIETY

Over **190** people have joined OPTIONS Be the Key Society, pledging to give for 5 years or longer. Of those, **31** people have made their pledge a Forever Pledge.





BALLIN' 4 OPTIONS

The 2023 Ballin' 4 OPTIONS Charity Basketball Game raised over **$70,000** to benefit community awareness and OPTIONS Enrichment and Transportation Programs.

THE BE THE KEY BREAKFAST

The 2024 Be the Key Breakfast raised **$443,945.08** to support OPTIONS Programs and Services. Leadership gifts included the Oscar J. Tolmas Charitable Trust and Regions Bank. The Be the Key Program has secured pledges totaling **$1,236,240.64** over the next five years.

Empowering Voices: An Employee Reflection

Emily Bell has been a key part of OPTIONS for over 30 years. Reflecting on her time, she shared, "*I work at OPTIONS because I love helping people with disabilities. My great-nephew had Down Syndrome, and it gave me a deep connection to this work. Even after 30 years, I still love the atmosphere and the people here.*"

Emily feels proud of her work and the changes she's witnessed, especially with new technology that has made processes smoother. "*There's such a need for what we do, and I'm glad to be fulfilling that need,*" she said.

Her passion and commitment continue to make a lasting impact.



Pictured above: Emily Bell and participant, Janice Wilson, heading home after a grocery shopping trip.

Our Mission in Action

Driving Independence: The Life-Changing Impact of Accessible Transportation for Erica





Erica Sharp, an OPTIONS participant from Holden, LA, has worked at the Student Union cafeteria at Southeastern Louisiana University for 16 years. Employed by Aramark, she credits the job with boosting her confidence. Erica enjoys staying active by participating in the Ballin' 4 OPTIONS Charity Basketball Game.

Transportation is essential for individuals like Erica, as many people with disabilities lack access to a vehicle. OPTIONS participants rely on the Transportation Program for work, shopping, church, and social activities. Erica's mother, Tammy, expressed her gratitude for the program, saying, "*We are so thankful for OPTIONS' transportation services, which have been vital in ensuring Erica can continue working in the community*!"

Transforming Lives: Robert's Inspiring Journey to Health and Wellness

Through a donor-funded health and wellness program, Robert took the opportunity to transform his lifestyle. By collaborating with his doctor and the caregivers at OPTIONS, he's committed to meal prepping, eating healthier, and staying active. Since February, Robert has lost 57 pounds and feels more energetic, healthier, and stronger. Reflecting on his progress, Robert shared, "*It's been amazing for me—I've lost a lot of belly fat and I feel 98 million percent better*!"



Before



After

Roland's Journey: From Artist to Ambassador, A Story of Growth and Independence



In 2010, Roland Penton and his family moved to Hammond for opportunities to increase his independence and improve his life. He joined OPTIONS shortly after, participating in individual support services and the Weaving Studio.

Since then, Roland has thrived in OPTIONS Community Life Engagement Program, building confidence and friendships. He also enjoys the Ballin' 4 OPTIONS Charity Basketball Game, where he was named MVP of the Orange Rockets in 2023. Now, as the 2024 Ambassador of OPTIONS, Roland continues to grow, showcasing his journey of empowerment and success.

Be the Key Society

Key of Vision

John & Georgianne Poteet ✱✪
Robin Roberts ✱

Key of Inspiration

Berryland Motors & Campers ✱
Matthew & Gwen Cotton ✱✪

Key of Strength

Anntoine Marketing & Design ✪
Bruce & Peggy Beard ✪
Bernard & Franks CPAs
Bracy's Nursery ✱
Sylvia & Ernie Bush ✱✪
Campo Architecture & Interior Design, LLC
Cashe Coudrain & Bass ✱
Channell Drugs ✱
Cretin Townsend Homes
Dr. Jaime Edwards
Fay Guagliardo
Guerin Insurance Agency, Inc. ✱
John Daniel & Christy Guerin
Hunt Enterprises ✱
Kent Design Build, Inc.
McKneely Funeral Home of Amite & Kentwood, Inc. ✱
George & Carrie Mercke ✱✪
Dr. Claude & Judy Nesser ✱✪
Doyle Orlando
Mary Pirosko ✱
Stephen Pirosko ✱
Rocker Family Foundation ✱
Scott Turner, DDS
Charles Wartelle
Melanie & Larry Watkins
Perrin & Ann Watkins ✱✪
Susan Zeutschel

Key of Hope

5 Stones Media
Ja'Juan Allen
Alvarez Construction of LA, LLC
Todd & Janelle Alvis
Stephen & Bridget Anderson
Trent & Brittany Anthony
Taylor L Anthony
Apocalypse Sports
Thomas & Geralyn Ashley ✱
Sylvia Badenhausen
Sarah Bahm
Byron Bankston
Diana Barber
Judy Bass
Berry Town Produce
Bondurant Law
Kurt & Lindsay Bornkessel
Lauri Boudreau
Grady & Kellie Brame ✱✪
Branch Real Estate, LLC
Jerod & Brandi Breaux
Kellie Bridges
Scott & Melissa Burton
Caleb Morse Insurance Services
Cate Street Seafood Station
Michelle & Jeff Carruthers
Manly & Dawn Cazedessus ✪
Kim Coates
Terry Cooper
Vic & Judy Couvillion ✪
Covey Rise Lodge
Christopher Cretin
Blake & Sandy Daniels ✱
Bill Daniels
Ryan & Stephanie Davis ✪
Fred & Susan Davis
Jeff Day
Deek & Leisa DeBlieux ✪
Don & Gloria Desselles
Dirt Works of Tangipahoa, LLC
Joey Dominick
Eric & Olivia Dosch ✱✪
David Drude
Camilla Q. Dufour
Dr. Michael Dunn
Dupont Construction
Daniel Edwards ✱✪
Matthew & Julie Emmons
Joan Exnicios
Express Employment Professionals
David Ferrara ✱
Malcolm & Leah Fitzhugh ✪
The Fritz Family ✪
Ford Family Charitable Foundation ✪
Dr. Rick & Karen Foster
Nick & Dana Gagliano
Ed & Alice Gautier
Carlee & Ryan Gonzales
Grants Gifts Foundation
Walton D. Greer
Aaron & Hailey Gross
Adam & Nelie Gross
Tony & Linda Guagliardo ✪
John & Nanette Guerin ✪
Hammond Memorial Design
Ed & Julie Hanks
Brandi Harris ✪
Chad & Joy Harvell
Justin & Bronte Hebert
Steven & Carolyn Heffner
Frank & Mary Ann Henchy
HTB Cleaning Services
Michael & Denise Holly
Julie & Semmes Hughs
Edward & Mary Jacob
Jamblar Management, LLC
James, Lambert, Riggs & Associates, CPAs
John Martinez Family ✱
Jesse & Laurie Johnson ✪
Terry & Pam King ✪
Dr. William & Andrea Kopfler ✱
Luceia V. LeDoux & Angela Trainham
Rebecca Lee
Steve & Tiny Leon
Jeff & Martha LeSaicherre ✪
Joey & Nichole Liuzza
LN Hughes Funeral Services ✪
Shane Mack
Philip & Deona Maloney ✱
Mariner's Inn
Chuck & Kathy Mayeaux
Shaun & Tessa McArthur
August McDonald ✱
April McIntyre
Robby & Donna Miller ✱✪
Sarah Mitchell
Patricia & Edgar Monjure
Jake & Amber Narro ✱✪

Be the Key Society

Key of Hope

Nest Commercial Group
North Oaks Health System
Greg & Mimi Nothacker
Martin Olle ✪
Tyler & Lindsey Owens
Allen Owings
Piggly Wiggly/Paul's Pharmacy ✱
Albert Poche
Bradley & Kathryn Poche ✱
Poppie 7, LLC
Professional Heating & Air
Quentin & Amy Province ✪
RPC Pest Management
Solutions Inc. ✪
Tom & Raelyn Ragan
Clay & Paige Relle
Rollette Chiropractic Center
Romano Promotions, LLC
Andrew & Casey Rudolph
Wade & Theresa Russell
Robby & Caitlin Scates
Carl & Merri Schneider
Regina Scott
John & Cheryl Sears
Amanda Sharp
Jessica Shirey
Bonnie Simerly
Alan D. Smith
Donna Smith
George Ann Smith
Ronald Smith
Erik & Rebecca Soine
Frank & Rose Mary Spalitta ✱
Paul Spalitta
Dottie Spangler
Square Family
Dr. Samuel Jr. & Dr. Katherine St. Amant McClugage
Dominica Sullivan
Michele & Wayne Sutton
Dominic & Jane Terrase ✱
The Boston Restaurant
The Consortium
The Hoover Family Foundation ✱
The Ultimate Party Store ✱
Andre & Annette Theriot
Ruth Ann Threadgill ✱
Roger & Rosie Tucker
Dwayne & Mikki Vicknair
Patricia McCue Vilardo
Vivo CPR, LLC
Seth & Whitney Waller
Wesley & Sarah Watkins
Pam & David Wesley ✱
Dr. Bill & Andrea Wheat
Dennis & Lisa Williams
Mike & Emily Williams
Chris & Jeanine Wisecarver ✱
Jonathon & Trang Wong
Holly Wood

✱ Founding Member
✪ Forever Society Member

Measuring Our Milestones

507,350
Total Care Hours Provided to OPTIONS Participants

515,743
Miles Driven by OPTIONS Transportation

6,102
Nursing Interventions Provided to Participants

3,465
Training Hours Provided to OPTIONS Staff

186
Total Number of Employees at OPTIONS

94%
of Every Dollar Raised Directly Supports Programs and Services for Participants

1 of 99
Nonprofits in Louisiana Listed as Platinum Level on Candid

8,234
Total Number of Volunteer Hours Committed to OPTIONS Mission

OPTIONS

PREMIER SERVICES FOR PEOPLE WITH DISABILITIES

2023 - 2024
Annual Impact Report

OPTIONS4U.ORG | 985-345-6269 | Facebook: options4u

OPTIONS
PREMIER SERVICES FOR PEOPLE WITH DISABILITIES

Non-Profit Org.
Standard Mail
U.S. Postage PAID
Hammond, LA 70401
Permit # 341

CRA Partners is now ICBA CRA Solutions

Dear Partner:

2023 proved to be a rewarding year, and I hope the same was true for you. 2024 promises to be exciting as well. You may have noticed in the above header, we have a new name and look. We are delighted that you are the first with whom we are sharing this change. For over 20 years, you've known us as CRA Partners. To better reflect our relationship with our parent company, The Independent Community Bankers of America, we are in the process of transitioning to a new name and look: **ICBA CRA Solutions**. Please bear with us as we spend this year gradually transitioning all of our online and printed material to this new brand identity.

We still offer programs that earn community banks CRA credit through support of our Senior Housing Crime Prevention Foundation, and now our additional offerings include CRA support services, education and training, as well as a peer group for CRA professionals, the CRA Collaborative.

Enclosed is our Community Impact Review. As you know, our mission is to help banks earn CRA credit by providing safe and secure living environments for residents of senior care facilities across the country. This periodic Review serves as a nice reminder that supporting our mission ***can be a truly rewarding investment.*** As you see, with the help of our bank partners like you, we are protecting thousands of senior housing residents nationwide by funding our proven crime prevention programs.

Given the prevalence of elder abuse, it is easy to forget that ***we are making a meaningful impact in communities across the country.*** This Review demonstrates in detail how our bank partners share the passion for the positive impact their involvement brings to the seniors and their families who we serve. It is our privilege to partner with these hardworking men and women at banks and bankers associations, and senior housing facilities as we continue to advance our mission.

As a bank partner and Foundation sponsor, you play a vital role. I hope this Community Impact Review provides you with a sense of enjoyment in the work we are accomplishing. Without your support, none of what we do would be possible.

Sincerely,

David C. Lenoir
President & CEO

8700 Trail Lake Drive W, Suite 140, Memphis, TN 38125 877-232-0859



Senior Housing Crime Prevention Foundation®

COMMUNITY IMPACT REVIEW

ICBA CRA Solutions™

Powering Community Reinvestment

FROM THE CHAIRMAN

Greetings to both old and new friends. For over 20 years, you've known us as CRA Partners. We are now delighted to share with you our new identity. This update better reflects our relationship with our parent company, The Independent Community Bankers of America. We still offer programs that earn community banks CRA credit through support of our Senior Housing Crime Prevention Foundation, plus we offer CRA support services, education, and a peer group for CRA professionals, the CRA Collaborative.

As community banks are adjusting to new CRA rules, these services are designed to respond to your changing needs. Our successful Senior CrimeStoppers program has served our communities well and we will continue to protect America's senior citizens against elder abuse and provide a secure experience in local retirement facilities.

Community banks will continue to need guidance, and we are poised and ready with expanded staff and services in order to meet those needs. Our president, David Lenoir, is here to lead community banks to strong exam ratings, not just because CRA is a requirement, but because it benefits the members of your community.

Please bear with us as we spend this year gradually transitioning the look of our brand. Thank you for your support and we welcome you to join us on our journey as we power the potential of community reinvestment.

Sincerely,

G. Scott McComb
Chairman, ICBA CRA Solutions
Chairman & CEO, Heartland Bank

ICBA CRA Solutions



FROM THE PRESIDENT

This year has passed by so quickly! As the saying goes, "time flies when you're having fun," and that could not be truer for me. In my new role as Foundation President, I've had the opportunity to travel across the country (more like back and forth several times!) and engage with our community bank partners and the residents and staff in the senior homes we serve. This was a delight that we had to curtail in years past, due to the pandemic, so it was truly rewarding to get out and see, in person, the great work that all of you have dedicated yourselves to, both professionally and personally.

It's been an exciting year here at the Foundation. We hit a big milestone in 2023 with the addition of our 1,000th facility and the creation of a Fraud Prevention Bingo game to teach older adults how to avoid scams and fraud. The game has been such a tremendous success, we have been providing it to our partners to use as an engagement tool with the facilities they sponsor.

Speaking of milestones, we took time to recognize and celebrate our bank partners who have been with us for five, ten, fifteen and even twenty years! Celebrations took place at the banks' sponsored facilities and included food, games and gifts for the residents, such as companion pets. These robotic dogs and cats are a proven way to help combat loneliness and isolation, especially for those being treated in dementia care.

Without the support of our bank partners, we would not be able to provide these programs to protect, educate and enhance the lives of the seniors in your community. Thank you so very much.

Best wishes for a healthy and prosperous 2024!

Sincerely,

Marnie Stewart
President, SHCP Foundation

Senior Housing Crime Prevention Foundation



ELDER ABUSE STATISTICS 2023

1 in 10 one in ten older adults will experience some form of elder abuse each year, with many enduring multiple types of abuse simultaneously

1 in 24 only one in twenty-four cases of elder abuse are reported to the authorities

Source: https://www.theseniorlist.com

Rate of Underreporting by Type of Elder Abuse

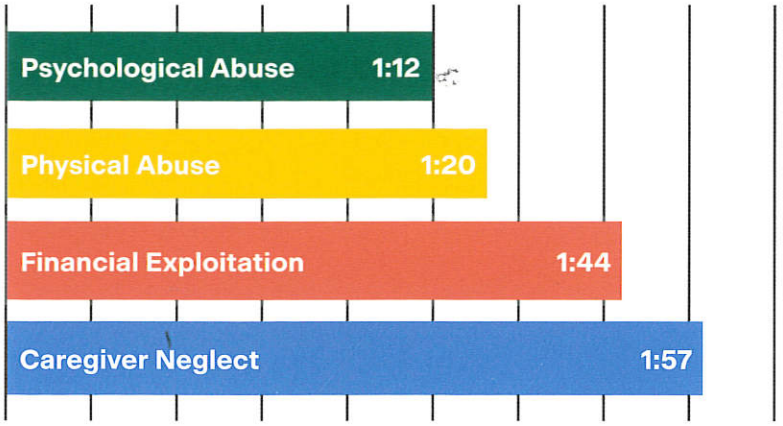

Source: https://www.justice.gov/

Though these figures remain cause for concern, it is completely through community bank funding that our Foundation is able to fulfill our mission of providing secure senior living facilities in nursing homes, HUD communities, state Veterans homes, assisted living communities and independent living communities with an enhanced quality of life. At the time of printing, our programs were installed in 1,013 facilities nationwide, that cumulatively have enjoyed a **97.7% incident reduction!**

It is because these societal issues still exist that we persist in our mission to protect older adults from all forms of abuse.

A SIGNIFICANT MILESTONE





To that end, in 2023 we reached (and passed) an important mark. Our senior protection programs are now installed in over 1,000 senior facilities!

NATIONAL IMPACT

Our mission at ICBA CRA Solutions is to protect and enhance the lives of senior citizens through our meaningful turnkey CRA compliance programs for community-focused banks. To carry out this mission, we administer our proven crime prevention programs in CRA-qualified senior living facilities across the country. With the help of our bank partners, **our senior programs are protecting more residents than ever before.**

242 Supporting Banks
1,013 Facilities in Program
118,772 Seniors Protected

Our heartfelt thanks to the supporting banks that helped make 2023 our most impactful year!



LOCAL IMPACT

Beyond helping seniors, participation in our program has several other positive impacts on local communities. When a bank partners with us, the proceeds from their community development loans and investments help low-and moderate-income individuals find affordable housing, obtain low-interest home mortgages, receive affordable healthcare services, and much more. In the year 2023, we achieved our **greatest cumulative impact yet.**



29,077

Affordable Rental Housing Units



$10.2 Million

in Economic Development



$250,000

in Affordable Healthcare Services



$1.74 Million

in Statewide Homeownership Programs and Down Payment Assistance



1,841

Home Mortgages for Low- to Moderate-Income Families



$4.7 Million

in Job Creation and Small Business Development



$435 Million

total impact!

CRA MODERNIZATION



After much deliberation, the highly anticipated changes to the Community Reinvestment Act rules were announced in the last quarter of the year. We know that for many banks, these new rules will change much of what compliance officers must do in order to acheive desired results on their periodic exams. At nearly 1,500 pages, the new rule is A LOT of information to digest.

Along with our colleagues at ICBA, we acted fast to offer quick breakdowns of the rule. We held peer group meetings for discussion, and offered summary briefings and supporting documents. We've been there for you every step of the way, and continue to evolve with the industry to offer the kind of services you need, when you need them, and we'll be there to help you prepare for your exams as the new rules take effect.

"Our partnership with CRA Partners is a valuable component for strengthening our ties to the communities we serve and enables us to provide services to senior citizens who are often the most vulnerable. CRA Partners' meaningful CRA compliance program aligns with our bank's mission and goals."

Glenn Davis, Vice President, Community Development/CRA Officer
Liberty Bank, Middletown, CT

NEW SOLUTIONS FOR THE NEW RULE

ICBA
CRA Solutions

Powering Community Reinvestment

In addition to programs that earn

CRA Credit for Banks, we now offer:

CRA Support Services

CRA Education & Training

CRA Collaborative Peer Group



Tangi Food Pantry
A United Way Partner Agency

March 5, 2024

Investar Bank
ATTN: Kate Guidry
600 S.W. Railroad Avenue
Hammond, LA 70403

Dear Patrons:

Thank you so much for your generous donation of $1,000. We are grateful for your help as we work to make our community a caring place for many people who are striving for a better life.

Your support has come at such an important time since we plan to provide food items that will help families feed their children during the summer months when they are out of school. Because of your kindness we will be able to provide for our neighbors who are in need.

Your donation is a blessing to our volunteer agency and will help us continue our mission. Thank you for your continued support.

Sincerely,

Janet

Janet Bornkessel
Executive Director
Tangi Food Pantry

: 985-429-8551
: thetangifoodpantry@yahoo.com
P.O. Box 3081
Hammond. LA 70404

FIRST PRESBYTERIAN CHURCH
Corner of West Charles and North Spruce Streets • 985.345.1543
P.O. Box 726, Hammond, Louisiana 70404
fpchammond.org

Dear Investar Bank, April 8, 2024

The SLU Lunch Ministry for students has used the money that you donated for lunches each Monday. served from 11 AM to 1PM (and beyond if needed) now that the second semester has started. We also served dinner to the international students who did not leave campus during Spring Break. The money has also been used for plants, seeds and fertilizer for growing some of the food for the meals. The raised gardens need refurbishing, and we will use some of the funds for that.

Jeanie and Harvey Jones continue to plan, cook and coordinate with the SLU Student Office to spread the word about the availability of the lunches. Along with the Jones are volunteers from the First Presbyterian Church of Hammond and others from the community who help serve the lunches. We greatly appreciate your donation that is helping about 80+ students each time we serve a lunch.

Thank you,

Carol Wood, Missions Committee

Tangi
Food Pantry
A United Way Partner Agency

April 10, 2024

Investar Bank
ATTN: Kate Guidry
600 S.W. Railroad Avenue
Hammond, LA 70403

Dear Patrons:

Thanks to you, Jessica, and Jody for taking three hours out of your busy schedules to help us at the Tangi Food Pantry. We loved working with all of you and we are very grateful to have your assistance as we work together to make our community stronger.

Please thank Investar Bank for allowing the Compliance Department to volunteer. Helping our neighbors is vital to making Hammond a better place for everyone to live and work. Your hard work is a blessing to our volunteer agency and we thank you for your continued support.

Sincerely,

Janet

Janet Bornkessel
Executive Director
Tangi Food Pantry

: 985-429-8551
: thetangifoodpantry@yahoo.com
P.O. Box 3081
Hammond. LA 70404

OPTIONS

PREMIER SERVICES FOR PEOPLE WITH DISABILITIES



Thank you for being an Ambassador!

Kate,

Thank you for your hard work and help in making the Be the Key Breakfast a success. We're extremely grateful for your support and advocacy.

Many Thanks,

Carrie Casey

OPTIONS
PREMIER SERVICES FOR PEOPLE WITH DISABILITIES

Board of Directors
Carrie Mercke
President/CEO
Laurie Johnson
Chair
Sarah Mitchell
Vice-Chair
Eric Dosch
Secretary-Treasurer
Paul Titus III
Past Chair
Jay Burchfield
Matthew Cotton
Patrick Coudrain
Teresa Landry
John Martinez
John Poteet
Melanie Watkins
President Emeritus
Sylvia Bush

Platinum Transparency 2023
Candid.

19362 W Shelton Rd
Hammond, LA 70401
985-345-6269
OPTIONS4U.ORG

February 6, 2024

Investar Bank
Kate Guidry
7244 Perkins Rd
Baton Rouge, LA 70808

Dear Investar Bank,

Thank you for choosing to support OPTIONS vocational program! Your gift of $2,500.00 is vital in helping provide critical services for people with disabilities. Your gift is ensuring that people with disabilities are valued, respected, and integral members of our community.

Your donation remains local and directly serves OPTIONS participants' essential employment needs. You are making a direct difference in the lives of men and women with disabilities!



On behalf of your friends and family at OPTIONS, thank you for your heart of service!

With immense gratitude,

Carrie Mercke, LCSW-BACS
President/CEO

Casey Rudolph
Development Director

Note: This letter is the official acknowledgment of your gift. Also, we are required to certify that you received no goods or services for this contribution. Our Federal Tax ID Number is 72-1161001.

OPTIONS
PREMIER SERVICES FOR PEOPLE WITH DISABILITIES

Board of Directors

Carrie Mercke
President/CEO
Laurie Johnson
Chair
Sarah Mitchell
Vice-Chair
Eric Dosch
Secretary-Treasurer
Paul Titus III
Past Chair
Jay Burchfield
Matthew Cotton
Patrick Coudrain
Teresa Landry
John Martinez
John Poteet
Melanie Watkins

President Emeritus
Sylvia Bush

Platinum Transparency 2024
Candid.

19362 W Shelton Rd
Hammond, LA 70401
985-345-6269
OPTIONS4U.ORG

Investar Bank
Kate Guidry
7244 Perkins Rd
Baton Rouge, LA 70808

Dear Investar Bank,

This letter is the official sum of your 2024 donations to OPTIONS. We certify that you received no goods or services for this contribution. Our Federal Tax ID Number is 72-1161001.

Date	Type	Amount
2/6/2024	Donation	$2,500.00

Your total contribution amount is $2,500.00






Your ongoing support is instrumental in sustaining OPTIONS as a leading provider of services for individuals with disabilities in our community. THANK YOU sincerely for your unwavering support!

With much gratitude,

Carrie

Casey

Carrie Mercke, LCSW-BACS
President/CEO

Casey Rudolph
Development Director

Tangi
Food Pantry
A United Way Partner Agency

March 21, 2025

Investar Bank
ATTN: Kate Guidry
600 S.W. Railroad Avenue
Hammond, LA 70403

Dear Patrons:

Thank you to everyone at Investar for the generous check for $1000. We are so very grateful for your support.

Thanks also to Compliance Department and other employees for taking three hours out of your busy schedules to help us at the Tangi Food Pantry. We loved working with all of you and we are very grateful to have your assistance as we work together to make our community stronger. Your hard work is a blessing to our volunteer agency and we thank you for your continued support.

We are all helping our neighbors and that makes Hammond a better place for everyone to live and work. Thank you again!

Sincerely,

Janet Bornkessel

Janet Bornkessel
Executive Director
Tangi Food Pantry

: 985-429-8551
: thetangifoodpantry@yahoo.com
P.O. Box 3081
Hammond. LA 70404

OPTIONS
PREMIER SERVICES FOR PEOPLE WITH DISABILITIES

Board of Directors
Carrie Mercke
President/CEO
Laurie Johnson
Chair
Sarah Mitchell
Vice-Chair
Eric Dosch
Secretary-Treasurer
Paul Titus III
Past Chair
Jay Burchfield
Matthew Cotton
Patrick Coudrain
Teresa Landry
John Martinez
John Poteet
Melanie Watkins
President Emeritus
Sylvia Bush

Platinum Transparency 2025 Candid.

OSCAR J. TOLMAS CHARITABLE TRUST
Smitty's SUPPLY, INC.
Berryland MOTORS
GUERIN INSURANCE AGENCY
CRETIN TOWNSEND HOMES
DONAHUEFAVRET
ROCKER FAMILY FOUNDATION
Berryland CAMPERS RV Dealer · Ponchatoula, LA
CHANNELL DRUGS A FAMILY HEALTH CENTER
REGIONS

19362 W Shelton Rd
Hammond, LA 70401
985-345-6269
OPTIONS4U.ORG

April 15, 2025

Investar Bank
Kate Guidry
7244 Perkins Rd
Baton Rouge, LA 70808

Dear Investar Bank,

Thank you for choosing to support OPTIONS programs and services. Your generous contribution of $1,500.00 for disaster relief plays an essential role in providing critical services for individuals with disabilities.

We are proud to share that your donation remains local directly supporting OPTIONS participants by meeting their essential needs, including safety, healthcare, and shelter during natural disasters. Your support brings positive change to the lives of people with disabilities.





On behalf of everyone at OPTIONS, please accept our deepest gratitude for your commitment and generosity.

With sincere appreciation,

Carrie

Carrie Mercke, LCSW-BACS
President/CEO

Casey

Casey Rudolph
Development Director

Thank you!!

Note: This letter is the official acknowledgment of your gift. Also, we are required to certify that you received no goods or services for this contribution. Our Federal Tax ID Number is 72-1161001.

OPTIONS
PREMIER SERVICES FOR PEOPLE WITH DISABILITIES

Board of Directors
Carrie Mercke
President/CEO
Laurie Johnson
Chair
Sarah Mitchell
Vice-Chair
Eric Dosch
Secretary-Treasurer
Paul Titus III
Past Chair
Jay Burchfield
Matthew Cotton
Patrick Coudrain
Teresa Landry
John Martinez
John Poteet
Melanie Watkins
President Emeritus
Sylvia Bush

Platinum Transparency 2025 Candid.

19362 W Shelton Rd
Hammond, LA 70401
985-345-6269
OPTIONS4U.ORG

April 15, 2025

Investar Bank
Kate Guidry
7244 Perkins Rd
Baton Rouge, LA 70808

Dear Investar Bank,

Thank you for choosing to support OPTIONS programs and services. Your generous contribution of $1,500.00 for the vocational and job training programs plays an essential role in providing critical services for individuals with disabilities, ensuring they are valued, respected, and fully included in our community.

We are especially proud to share that your donation remains local directly supporting OPTIONS participants by meeting their essential needs, including healthcare, transportation, meaningful employment, and enriching activities. Your support brings positive change to the lives of people with disabilities.



On behalf of everyone at OPTIONS, please accept our deepest gratitude for your commitment and generosity.

With sincere appreciation,

Carrie Mercke, LCSW-BACS
President/CEO

Casey Rudolph
Development Director

Thank you!!

Note: This letter is the official acknowledgment of your gift. Also, we are required to certify that you received no goods or services for this contribution. Our Federal Tax ID Number is 72-1161001.

Junior Achievement of Tuscaloosa County
2222 9th Street, Suite L8
P O Box 21316 (35402)
Tuscaloosa, AL 35401
(205) 391-0335

May 5, 2025

Mr. James Cochrane
Investar Bank
120 McFarland Blvd. North
Northport, AL 35473

Dear Mr. Cochrane,

Junior Achievement of Tuscaloosa would like to extend our deepest thanks for your generous donation of $500.00 to the JA Bowling Classic. Your commitment to economic empowerment is instrumental in enabling young people to become the community leaders and change agents who will shape our future.

Schools increasingly turn to Junior Achievement to offer supplemental learning experiences that help young people develop the skillset and mindset needed to create thriving communities. In the 2023-24 school year, 5,074 students across the greater Tuscaloosa area received JA programs. Your investment provides these students with the essential tools and intellectual resources to pursue their dreams. It fosters opportunities for economic empowerment and contributes to building a new generation of self-sufficient, career-ready young people in our community.

Once again, thank you for being a valued partner of Junior Achievement of Tuscaloosa. We look forward to the future possibilities our partnership will create.

With gratitude,

Chip Reed, President
Junior Achievement of Alabama

Electronic Payment *Gift Date:* 4/15/2025 *For: Tuscaloosa County*

The letter also serves as your gift receipt for the IRS. No goods or services were provided by Junior Achievement in consideration for this contribution. Junior Achievement is a 501 (c) 3 not-for-profit organization. The tax ID is 63-0340866.

BOYS & GIRLS CLUBS OF ACADIANA

1405 W. Pinhook Rd.
Suite #200
Lafayette, LA 70503

Board of Directors
Chairman
Edward Bienvenu

Past Chairman
Joe Spell

Chairman Elect
Jason Patout

Board Members
Abbey Payne
Lynwood Creswell
Robert Benoit
Angie Doyle
Emily Hamner
Albert Simien
Vanner Erikson
Dale Miniex
Brennan Breaux
Richard Haik, Jr.
Jhordi Henderson
Jamie Myers
Tracy Wirtz
Jerard Hussey
Nanette Lavergne
Isabella Rossitter
Marshal Reggie Thomas
Billy Hobbs
Bud Wall
Meeyana Richard
Mary Leach Werner

Club Locations
Iberia – West End & Pershing
Lafayette – Jackie & Granberry
Vermilion
Opelousas
Lake Charles

06/20/2025

Dear Investar Bank,

On behalf of everyone at the Boys & Girls Clubs of Acadiana, I want to express our heartfelt gratitude for your generous $7,500 donation to the Boys & Girls Clubs of Acadiana. Your support is a testament to your commitment to the youth in our community, and it means the world to us and the young lives we serve.

Your contribution plays a vital role in helping us fulfill our mission of providing a safe, nurturing environment where children can grow, learn, and thrive. Thanks to your generosity, we can continue offering impactful programs that empower our youth to realize their potential and achieve a brighter future.

Each day, we witness incredible transformations in the lives of the children we serve. From academic success to personal growth and leadership development, your support makes these successes possible. Your investment in their future ensures they have the resources, guidance, and encouragement they need to succeed.

Together, we are making a tangible difference in the lives of so many young people in our community. Because of donors like you, we can continue to inspire hope and build a stronger, brighter community for generations to come.

Thank you once again for believing in our mission and in the potential of the youth we serve. We are truly grateful for your partnership in this journey.

Appreciate You,

Brian Ford

Brian Ford
Director of Development
Boys & Girls Clubs of Acadiana

Thank you for partnering with us to transform the lives of the youth we serve!

Office of the
Comptroller of the Currency
Washington, DC 20219

INTERMEDIATE SMALL BANK

PUBLIC DISCLOSURE

June 27, 2022

COMMUNITY REINVESTMENT ACT PERFORMANCE EVALUATION

Investar Bank, National Association
Charter Number 25185

7244 Perkins Road
Baton Rouge, LA 70808

Office of the Comptroller of the Currency

3850 N. Causeway Boulevard
Suite 1330
Metairie, LA 70002

Note: This document is an evaluation of this institution's record of meeting the credit needs of its entire community, including low- and moderate-income neighborhoods, consistent with safe and sound operation of the institution. This evaluation is not, and should not be construed as, an assessment of the financial condition of this institution. The rating assigned to this institution does not represent an analysis, conclusion, or opinion of the federal financial supervisory agency concerning the safety and soundness of this financial institution.

Table of Contents

Overall CRA Rating 1
Description of Institution 2
Scope of the Evaluation 3
Discriminatory or Other Illegal Credit Practices Review 4
State Rating 5
State of Louisiana 5
State of Alabama 16
State of Texas 23
Appendix A: Scope of Examination A-1
Appendix B: Summary of MMSA and State Ratings B-1
Appendix C: Definitions and Common Abbreviations C-1
Appendix D: Tables of Performance Data D-1

Overall Community Reinvestment Act (CRA) Rating

Institution's CRA Rating: This institution is rated **Satisfactory.**

The Lending Test is rated: Satisfactory
The Community Development (CD) test is rated: Satisfactory.

The major factors that support this rating include:

- The Lending Test rating is based on a more than reasonable loan-to-deposit (LTD) ratio.
- A majority of loans originated were inside Investar Bank's (Investar) assessment areas (AAs).
- Investar had excellent geographic distribution of loans for Louisiana and Texas and adequate distribution for Alabama.
- Investar had excellent distribution of loans to businesses with less than $1 million in revenues for Alabama, adequate distribution in Louisiana and poor distribution in Texas.
- Investar did not have any CRA-related complaints, during the evaluation period.
- The CD Test rating for the state of Louisiana is based on the excellent amount of CD loans, investments/donations and services, collectively. The state of Louisiana accounts for 78 percent of total bank deposits and 70 percent of total branches. Investar also had an excellent number of CD-related activities in the state of Texas. The bank's CD performance in the state of Alabama needs to improve.

LTD Ratio

Considering Investar's size, financial condition, and credit needs of the AAs, the LTD ratio is more than reasonable.

The quarterly average LTD ratio since the last CRA examination was 95 percent. During the evaluation period, the quarterly LTD ratio ranged from a low of 81 percent to a high of 105 percent. Our analysis included a comparison with seven similarly situated banks in the area. The comparator banks' quarterly average LTD ratio was 81 percent for the same period, ranging from a low of 60 percent to a high of 97 percent. We compared Investar to three Louisiana banks, one Alabama bank, and three Texas banks, located in the same parishes/counties as Investar Bank.

Lending in AA

A majority of Investar's loans are inside its AAs.

Investar originated and purchased 90 percent of its total loans inside its AAs during the evaluation period. This analysis is performed at the bank, rather than the AA, level.

Lending Inside and Outside of the AA										
Loan Category	Number of Loans				Total	Dollar Amount of Loans $(000s)				Total
	Inside		Outside		#	Inside		Outside		$(000s)
	#	%	#	%		$	%	$	%	
Home Mortgage	687	88.2	92	11.8	779	229,764	86.0	37,430	14.0	267,194
Small Business	3,210	90.3	345	9.7	3,555	494,687	89.9	55,330	10.1	550,017
Total	3,897	89.9	437	10.172	4,334	724,451	88.6	92,760	11.4	817,211

Description of Investar

Investar is an interstate national bank, headquartered in Baton Rouge, Louisiana. Investar began operations in 2006 in Baton Rouge, Louisiana. Investar Holding Corporation, Baton Rouge, Louisiana, a one-bank holding company, wholly owns the bank. Effective July 1, 2019, the bank's legal name was changed from Investar Bank to Investar Bank, National Association. Investar functions as a retail bank focusing on commercial and residential lending from its 33 full-service offices, 34 automated teller machines (ATMs), and 5 interactive teller machines (ITMs) located throughout southern Louisiana, Alabama, and Texas.

As of December 31, 2021, Investar reported total assets of approximately $2.5 billion, total deposits of $2.1 billion, and tier one capital of $244.5 million, or 9.6 percent of adjusted average assets. Net loans and leases totaled $1.8 billion, which represents 73.8 percent of total assets. The loan portfolio composition of outstanding loans was 22.3 percent residential loans including construction loans, 47.9 percent commercial real estate (CRE), 16.4 percent commercial and industrial (C&I), 8.0 percent other construction loans, 3.0 percent multi-family, 1.0 percent consumer, and 1.0 percent agriculture related, including farmland.

Investar operates within 11 AAs in three states: Louisiana (Baton Rouge AA, Hammond AA, Lafayette AA, Lake Charles, AA, New Orleans AA, and Louisiana Non-MSA), Texas (Houston AA, Texas Non-MSA , and Victoria AA), and Alabama (Alabama Non-MSA and Anniston-Oxford AA).

The bank offers a variety of loan products throughout all of its AAs including C&I, residential, consumer, and agricultural loans. Investar is in the process of streamlining loans to small businesses. This includes accepting electronic loan applications and relying on credit scoring. This new process is in effect now with a link provided by the bank. It should be available to business clients through the online banking portal in the fourth quarter of 2022. Investar also provides a variety of deposit services including checking, savings, money market deposit accounts, and certificates of deposit. Alternative banking services

include Internet banking, mobile deposits, electronic bill pay, a video mobile banking application, ATMs and ITMs. Primary products are nonfarm, nonresidential real estate comprising 47.9 percent of the dollar volume of loans and one- to four-family residential real estate at 22.3 percent.

There are no known financial, legal, or other impediments affecting Investar's ability to meet the credit needs of its AAs. The bank received a CRA rating of "Satisfactory" at its last CRA Performance Evaluation (PE) dated March 12, 2018.

Scope of the Evaluation

Evaluation Period/Products Evaluated

The evaluation period for lending was from January 1, 2019, through December 31, 2021. The products reviewed were residential home mortgage loans and small business loans. We performed data integrity before the CRA examination. The data was found to be reliable. The evaluation period for CD activities was from the previous PE dated March 12, 2018, through December 31, 2021.

We used the total population of Home Mortgage Disclosure Act (HMDA) and CRA Small Business reported loans for geographic analysis. Investar originated 1,600 Paycheck Protection Program (PPP) loans in response to the pandemic, during the evaluation period. The PPP loans did not require income. Therefore, the Small Business loan revenue analysis was performed on loans with income collected during the origination process.

Selection of Areas for Full-Scope Review

In each state where Investar has an office, one or more of AAs within that state was selected for a full-scope review. Similarly, bank-delineated non-MSA AAs within the same state are combined and evaluated as a single area. These combined AAs may be evaluated as full- or limited-scope. For the State of Louisiana, the Baton Rouge AA was designated as the full-scope AA. The Hammond, Lafayette, Lake Charles, New Orleans and the Louisiana Non-MSA were designated as limited-scope AAs. For the State of Alabama, the Alabama Non-MSA was designated as the full-scope AA and the Anniston-Oxford AA was designated as a limited- scope AA. For the State of Texas, Houston was designated as the full-scope AA. The Texas Non-MSA and Victoria AA were designated as limited-scope AAs. Refer to the Scope section under each State Rating section for details regarding how full-scope AAs were selected. Refer to Appendix A, Scope of Examination, for a list of full- and limited-scope AAs.

Ratings

Investar's overall rating is a blend of the state ratings. Performance in the State of Louisiana will receive the most weight on overall ratings. Louisiana has 78 percent of the deposits and 70 percent of the branches. This is followed by the State of Alabama. Alabama has 14 percent of the deposits and 18 percent of the branches. The State of Texas has 8 percent of the deposits and 12 percent of the branches.

The state ratings are based on performance in all bank AAs. Refer to the Scope section under each State Rating section for details regarding how the areas were weighted in arriving at the respective ratings.

Discriminatory or Other Illegal Credit Practices Review

Pursuant to 12 CFR 25.28(c) or 195.28(c), respectively, in determining a national bank's or federal savings association's (collectively, bank) CRA rating, the OCC considers evidence of discriminatory or other illegal credit practices in any geography by the bank, or in any AA by an affiliate whose loans have been considered as part of the bank's lending performance. As part of this evaluation process, the OCC consults with other federal agencies with responsibility for compliance with the relevant laws and regulations, including the U.S. Department of Justice, the U.S. Department of Housing and Urban Development, and the Bureau of Consumer Financial Protection, as applicable.

The OCC has not identified that this institution has engaged in discriminatory or other illegal credit practices that require consideration in this PE.

The OCC will consider any information that this institution engaged in discriminatory or other illegal credit practices, identified by or provided to the OCC before the end of the institution's next PE in that subsequent evaluation, even if the information concerns activities that occurred during the evaluation period addressed in this PE.

State Rating

State of Louisiana

CRA rating for the State of Louisiana[1]: Satisfactory
The Lending Test is rated: Satisfactory
The CD Test is rated: Outstanding

The major factors that support this rating include:

- The Lending Test rating is based on a more than reasonable LTD ratio, reasonable borrower distribution to home mortgage borrowers, and to businesses with revenues less than $1 million.

- Investar had excellent geographic distribution for home mortgage loan borrowers and to small businesses.

- Investar originated 1,207 Paycheck Protection Program (PPP) loans in the state of Louisiana, in response to the COVID-19 pandemic. This had a positive effect on the final rating.

- The CD Test rating is based on an excellent level of CD lending and a reasonable amount of CD investments/donations, and services.

Description of Investar's Operations in Louisiana

Deposits based in Louisiana represent 78 percent of total deposits and 70 percent of branches. The bank has 23 branches in Louisiana.

The Baton Rouge AA was chosen as the full-scope AA. The Baton Rouge AA consists of Ascension, East Baton Rouge, West Baton Rouge, Livingston, St. Helena, East Feliciana and West Feliciana Parishes. This AA has 58.5 percent of deposits and 48.0 percent of the Louisiana branches. In the Baton Rouge AA, the bank closed a branch in Zachary, Louisiana on October 2, 2020. The bank also closed a branch location in Prairieville, Louisiana on April 30, 2021.

We made three community contacts in the Baton Rouge AA during the evaluation period. One was from a small business development center at a local university. This contact stated there was a need for small business loans especially in the hospitality field, as a direct result of the COVID-19 pandemic. Another contact from a non-profit reiterated the need for small business lending, especially in low- and moderate-income areas in Baton Rouge. We also

[1] This rating reflects performance within the state. The statewide evaluations do not reflect performance in the parts of those states contained within the MMSA.

contacted a local chamber of commerce who stated there was a need for affordable housing in the area.

The limited scope AAs are as follows:

The Hammond AA consists of Tangipahoa Parish. The Hammond AA has 3.3 percent of state deposits and 4.3 percent of branches. There were no branch changes during the evaluation period.

The Lafayette AA consists of Lafayette Parish. The Lafayette AA has 14.3 percent of state deposits and 8.7 percent of branches. Investar opened a new branch location in Lafayette, Louisiana on October 28, 2019.

The Lake Charles AA consists of Calcasieu Parish. The Lake Charles AA has 0.5 percent of state deposits and 8.7 percent of branches. In the Lake Charles AA, Investar opened a new branch location in Westlake, Louisiana on December 16, 2019, and opened a new branch location in Lake Charles, Louisiana on July 20, 2020.

The New Orleans AA consists of Jefferson, Orleans and St. Tammany Parishes. The New Orleans AA has 12.0 percent of state deposits and 17.4 percent of branches. In the New Orleans AA, Investar opened a new branch location on November 2, 2020.

The Louisiana Non-MSA consists of Evangeline, St. Landry and St. Mary Parishes. This AA has 11.4 percent of deposits and 13.0 percent of branches. Investar installed an ITM in Morgan, City, Louisiana on July 30, 2020.

Baton Rouge AA

Table A – Demographic Information of the AA AA: Baton Rouge						
Demographic Characteristics	**#**	**Low % of #**	**Moderate % of #**	**Middle % of #**	**Upper % of #**	**NA* % of #**
Geographies (Census Tracts)	138	12.3	28.3	30.4	28.3	0.7
Population by Geography	764,134	7.4	24.4	32.5	35.8	0.0
Housing Units by Geography	314,874	8.0	25.5	31.0	35.5	0.0
Owner-Occupied Units by Geography	189,967	3.9	21.3	35.5	39.2	0.0
Occupied Rental Units by Geography	91,029	14.6	31.1	23.6	30.7	0.0
Vacant Units by Geography	33,878	13.4	34.0	25.7	26.9	0.0
Businesses by Geography	106,189	6.0	22.0	29.4	42.5	0.0
Farms by Geography	2,376	3.3	20.0	34.9	41.8	0.0
Family Distribution by Income Level	185,692	23.8	16.3	17.8	42.1	0.0
Household Distribution by Income Level	280,996	25.9	14.6	16.0	43.5	0.0
Median Family Income MSA – 12940 Baton Rouge, La MSA		$65,593	Median Housing Value			166,898
			Median Gross Rent			854
			Families Below Poverty Level			12.5%

Source: 2015ACS Census and 2021 D&B Data
Due to rounding, totals may not equal 100.0
(*) The NA category consists of geographies that have not been assigned an income classification.

The Baton Rouge AA needs affordable housing in livable condition. Poor quality rental housing is a concern (i.e. no kitchen, no plumbing). Lack of student housing is also noted, as well as affordable housing near good public schools. In addition, flooded homes are not being repaired by landlords and rents are increasing. Commercial construction is the driving force behind job growth. Additionally, Amazon is creating 1,000 new jobs and investing $200 million in capital with construction of its latest robotics fulfillment center on the former site of the Cortana Mall with anticipated completion by December 2022.

Scope of Evaluation in Louisiana

The Baton Rouge AA was selected as full-scope as it contains the majority of bank deposits (58.5 percent) and branches (48.0 percent) in the state of Louisiana. Small business loans will receive more weight in the final rating. CRE and C&I loans represent 64.3 percent of the loan portfolio.

We used the total population of HMDA and CRA (Small Business) reported loans for geographic analysis. In the state of Louisiana, Investar originated 1,207 Paycheck Protection Program (PPP) loans in response to the COVID-19 pandemic. The PPP loans did not require income. Therefore, the small business loan revenue analysis was performed on loans with income collected during the origination process.

Conclusions with Respect to Performance Tests in Louisiana

Lending Test

Investar's performance under the Lending Test in Louisiana is rated Satisfactory

Conclusions for Baton Rouge AA Receiving a Full-Scope Review

Based on a full-scope review of the Baton Rouge AA, Investar's lending performance in the state of Louisiana is adequate. Investar had excellent geographic distribution of home mortgage and small business loans. Investar had adequate distribution to low- and moderate-income borrowers and businesses with revenues less than $1 million. Investar made 1,207 PPP loans in the state of Louisiana during the COVID-19 pandemic. This had a positive effect on the Lending Test rating.

Distribution of Loans by Income Level of the Geography

Investar exhibits excellent geographic distribution of loans in the state.

Home Mortgage Loans

Refer to Table O in the State of Louisiana section of Appendix D for the facts and data used to evaluate the geographic distribution of Investar's home mortgage loan originations and purchases.

The distribution of Investar's home mortgage loans in low-income census tracts (CTs) is reasonable and excellent in moderate-income CTs. The proportion of loans in low-income CTs was lower than the percentage of owner-occupied units; however, it exceeded the aggregate of peers in the area. The percentage of loans in moderate-income CTs exceeds the percentage of owner-occupied units and the aggregate of peers in the area.

Small Loans to Businesses

Refer to Table Q in the State of Louisiana section of Appendix D for the facts and data used to evaluate the geographic distribution of Investar's originations and purchases of small loans to businesses.

The distribution of loans located in low-income CTs is reasonable and excellent in moderate-income CTs. The percentage of small business loans in low-income CTs is lower than the percentage of businesses and the aggregate distribution of loans located in low-income

geographies. The percentage of loans in moderate-income CTs is somewhat lower than the percent of businesses and near to the aggregate of businesses in moderate-income geographies. In the state of Louisiana, Investar originated 1,207 Paycheck Protection Program (PPP) loans in response to the COVID-19 pandemic. These loans were considered in Table Q, which include the Baton Rouge AA.

Lending Gap Analysis

We reviewed maps of each full-scope area. There were no unexplained conspicuous gaps identified.

Distribution of Loans by Income Level of the Borrower

Investar exhibits an adequate distribution of loans to individuals of different income levels and businesses of different sizes, given the product lines offered.

Home Mortgage Loans

Refer to Table P in the State of Louisiana section of Appendix D for the facts and data used to evaluate the borrower distribution of Investar's home mortgage loan originations and purchases.

The distribution of Investar's home mortgage loans to low-income borrowers is reasonable. The proportion of loans was lower than the percentage of low-income families, however it exceeded the aggregate of peers in the area. The distribution of Investar's home mortgage loans to moderate-income borrowers is excellent. The proportion of loans exceeded the percentage of moderate-income families and the aggregate of peers in the area.

Small Loans to Businesses

Refer to Table R in the State of Louisiana section of Appendix D for the facts and data used to evaluate the borrower distribution of Investar's originations and purchases of small loans to businesses.

The distribution of Investar's loans to small businesses with revenues less than or equal to $1 million is reasonable. The percent of loans was lower than the percent of small businesses in the AA. However, the percent of loans exceeds the aggregate comparators of small business loans in the AA.

Responses to Complaints

Investar did not receive any CRA-related complaints during the evaluation period.

Conclusions for Areas Receiving Limited Scope Reviews

Based on limited-scope reviews, Investar's performance under the Lending Test in the Hammond, Lafayette, Lake Charles, New Orleans AAs and Louisiana Non-MSA is consistent with Investar's overall performance under the Lending Test in the full-scope area for geographic distribution.

Revenue distribution analysis reflected the Lafayette, Lake Charles and New Orleans AAs comparable to the full-scope area. The Hammond AA was found to have weaker performance. This AA had 24.1 percent of loans with revenues equal to or less than $1million, compared to 90.6 percent of businesses. The Louisiana Non-MSA had stronger performance than the full-scope area. This AA had 65.3 percent of loans with revenues equal to or less than $1million, compared to 87.4 percent of businesses.

CD Test

Investar's performance under the CD Test in the state of Louisiana is rated Outstanding.

Conclusions for Area Receiving a Full-Scope Review

Based on a full-scope review, Investar exhibits excellent responsiveness to CD needs in the state through CD loans, qualified investments, and CD services, as appropriate, considering Investar's capacity and the need and availability of such opportunities for CD in the Investar's AAs.

Number and Amount of CD Loans

The CD Loans Table, shown below, sets forth the information and data used to evaluate Investar's level of CD lending in the state of Louisiana. The table includes all CD loans, including multi-family loans that also qualify as CD loans.

CD Loans				
AA	Total			
	#	% of Total #	$(000's)	% of Total $
Baton Rouge AA	11	25	40,719	35
Hammond AA	2	4	9,446	9
Lafayette AA	3	7	2,430	2
Lake Charles AA	1	2	27,500	24
New Orleans AA	14	31	15,108	13
Louisiana Non-MSA	14	31	20,199	17
Totals	45	100	115,402	100

Investar demonstrated excellent responsiveness to CD through CD loans in the state of Louisiana. During the evaluation period, Investar originated 45 qualified CD loans totaling $115.4 million.

Baton Rouge AA

The volume of CD loans was excellent and had a positive impact on the CD Test performance in the Baton Rouge AA. Investar originated 11 CD loans totaling $40.7 million. This volume of lending was equivalent to 35.3 percent of tier 1 capital allocated to the AA. Investar's CD loans primarily identified community needs of the area and included the SBA's PPP loans, specifically affordable housing and job creations. Some notable examples of CD loans are as follows:

- Investar originated a loan totaling $9 million to purchase and redevelop a strip shopping center located in a low-income CT. The existing grocery store will be demolished, and a Rouses Supermarket will be constructed; thus, improving the property and providing essential food supply within walking distance in a low-income geography. In addition, the property is in a designated disaster area due to recent hurricanes.
- Investar made a loan in the amount of $6 million to the local fire district to pay for cost of the district's current expenses. There are eight stations in this fire district that are in a moderate-income CT and adjacent to two other moderate-income CTs. The fire district provides community services to low- and moderate-income areas.
- Investar made a loan in the amount of $6 million to refinance a 97-unit apartment complex, located in a moderate-income CT where 100 percent of units are below fair market rents for the area.

- Investar made a loan in the amount of $5 million to a real estate holding company to purchase a 7-unit retail center, which includes a Dollar Store, a grocery store, and an Ideal Market. The grocery and Ideal Market, serve low- and moderate-income individuals by offering high-quality, healthy foods at lower prices.
- Investar made a revolving line of credit (RLOC) in the amount of $4 million to a business located in a low- or moderate-income geography to create and retain jobs.
- Investar made a RLOC in the amount of $2 million to a business located in a low- or moderate-income geography to create and retain jobs.
- Investar originated a loan in the amount of $2 million to purchase and renovate a 44-unit apartment complex located in a moderate-income CT. Rental rates were below fair market rates for all units.

Number and Amount of Qualified Investments

Qualified Investments										
AA	Prior Period*		Current Period		Total				Unfunded Commitments**	
	#	$(000's)	#	$(000's)	#	% of Total #	$(000's)	% of Total $	#	$(000's)
Baton Rouge AA	15	8,379	36	5,594	51	43.2	13,973	55.5	0	0
Hammond AA	0	0	12	192	12	10.2	192	0.8	0	0
Lafayette AA	1	414	11	627	12	10.2	1,041	4.1	0	0
Lake Charles AA	0	0	4	768	4	3.4	768	3.0	0	0
New Orleans AA	9	4,412	24	4,768	33	27.9	9,180	36.5	0	0
Louisiana Non-MSA	0	0	6	35	6	5.1	35	0.1	0	0
Total	**25**	**13,205**	**93**	**11,984**	**118**	**100**	**25,189**	**100**	**0**	**0**

** Prior Period Investments means investments made in a previous evaluation period that are outstanding as of the examination date.*
*** Unfunded Commitments means legally binding investment commitments that are tracked and recorded by the institution's financial reporting system.*

The Qualified Investment Table, shown above, set forth the information and data used to evaluate Investar's level of qualified CD investments. These tables include all CD investment, including prior period investments that remain outstanding as of the examination date.

Investar made an excellent amount of investment in the full-scope AA. In the Baton Rouge AA, Investar made 36 investments/donations totaling $5.6 million. Of these, there were 10 investment bonds purchased. The majority of these were to purchase mortgage-backed securities, which provided affordable housing. Three of these were providing services targeting low- or moderate-income persons residing in a senior living facility. In addition, Investar has 15 prior-period mortgage-backed securities with a balance of $8.4 million. The total investments of $14 million was 12.1 percent of allocated tier 1 capital and represents excellent performance.

In addition to the above investments specific to Baton Rouge, Investar purchased a mortgage-backed security providing affordable housing outside of its AAs. This bond was for $424,000 and included two loans, one in Monroe, Louisiana and one in St. Charles Parish outside the New Orleans AA.

* 'Prior Period Investments' means investments made in a previous evaluation period that are outstanding as of the examination date.

Investar also purchased a $250,000 bond, which subordinated a loan to a minority-owned bank in Florida.

Extent to Which Investar Provides CD Services

Investar provided a reasonable level of CD services in the full-scope Baton Rouge AA. Bank employees provided a total of 206.5 hours of service to 11 organizations. These 12 employees participated in events that primarily provided community services to low- and moderate-income individuals. A portion of these events also helped to promote affordable housing for low- and moderate-income borrowers

Conclusions for Areas Receiving Limited-Scope Reviews

Based on limited-scope reviews, Investar's CD loan performance in the Hammond, Lafayette, Lake Charles, New Orleans and Non-MSA areas were consistent with Investar's overall performance under the Lending Test in the full-scope area. The table below reflects the performance for donations/investments and services compared to the full-scope area.

Limited-Scope Performance

Donations/Investments					
Baton Rouge full-scope (FS)	**Hammond limited-scope**	**Lafayette limited-scope**	**Lake Charles limited-scope**	**New Orleans limited-scope**	**Louisiana Non-MSA limited-scope**
Excellent	Weaker than FS, but satisfactory	Consistent with FS	Consistent with FS (60 percent of allocated)	Consistent with FS (36 percent of AT1C)	Weaker than FS (Less than 1 percent of AT1C)
Services					
Satisfactory	Weaker than FS	Consistent with FS	Consistent with FS	Consistent with FS	Consistent with
206.5 hours	6.5 hours	62 hours	56 hours	88.5 hours	40 hours

Based on limited-scope reviews of services, Investar's performance in the Lafayette, Lake Charles, New Orleans AAs and Louisiana Non-MSA is comparable with Investar's overall performance in the full-scope AA. In the Lafayette AA, bank employees provided a total of 62 hours of service to three organizations. These seven employees participated in events that provided community services to low- and moderate-income individuals. One particularly innovative service was providing financial literacy to low- and moderate-income youth via Zoom meetings twice weekly over a period of two months. This enabled students to participate in the class during the COVID-19 pandemic. In the Lake Charles AA, four bank employees provided a total of 56 hours of service to two organizations that provided community services to low- and moderate-income individuals. In the New Orleans AA, three bank employees provided a total of 88.5 hours of service to 11 organizations. These employees participated in events that primarily provided community services, followed by affordable housing for low- and moderate-income

borrowers. In the Louisiana Non-MSA AA, five employees provided a total of 40 hours of service to two organizations. These events provided community services to low- and moderate-income individuals.

Services performed in the Hammond AAs is weaker than Investar's overall performance in the full-scope AA. In the Hammond AA, two bank employees provided a total of 6.5 hours of service to three organizations which provided community services to low- and moderate-income individuals.

State Rating

State of Alabama

CRA rating for the State of Alabama: Satisfactory
The Lending Test is rated: Satisfactory
The CD Test is rated: Needs to Improve

The major factors that support this rating include:

- The Lending Test rating is based on a more than reasonable LTD ratio.
- Investar exhibits an excellent distribution of loans to businesses of different sizes, given the product lines offered.
- Investar exhibits an adequate geographic distribution of small business loans.
- Investar originated 68 PPP loans in the state of Alabama, in response to the COVID-19 pandemic. This had a positive effect on the final rating.
- The above Lending Test factors carried more weight in the state of Alabama overall rating due to performance context. See the Demographic Data below. The area has been classified as distressed due to poverty.
- The CD Test rating is based on a very poor amount of CD investments/donations, services and CD loans.

Description of Investar's Operations in Alabama

Deposits based in Alabama represent 14 percent of total deposits and 18 percent of branches. Investar has six branches in Alabama. On November 1, 2019, Investar merged with Bank of York and opened new branch locations in York and Livingston, Alabama. These locations were in the Alabama Non-MSA. On April 1, 2021, Investar acquired four additional branches when it acquired and merged with Cheaha Bank in Alabama. Investar opened those branches in Oxford, Alexandria, Jacksonville, and Anniston, Alabama. These locations were in the Anniston-Oxford AA

The Alabama Non-MSA was chosen as the full-scope AA. This AA consists of Sumter and Talladega Counties. This AA has 32 percent of the state's deposits and 33 percent of its branches.

A limited-scope review will be performed on the Anniston-Oxford AA. This AA has 68 percent of the state's deposits and 67 percent of its branches. However, this AA's branches

were opened in the last year of the evaluation period, and there were only nine months of new lending opportunities in this area. This AA consists of Calhoun County.

We made three community contacts in Alabama during the evaluation period. One was from a small business development center at a local university. This contact stated there was a need for small business loans and financial literacy classes for start-up business clients. We also made a contact to a local non-profit that serves Calhoun, Clay, Cleburne, Randolph and Talladega Counties. This contact indicated there was a need for affordable housing for low-income individuals. They also indicated a need for financial education for low- and moderate-income households. We also interviewed a state governmental organization that assists communities with obtaining block grants for nonprofits, local governments and agencies. He indicated Sumter County is a very small, poverty-ridden area in the "Black Belt" of central Alabama. with many needs for low- and moderate-income families. He felt the major needs in the area were education and health care. There is a lack of job opportunities in the area.

Alabama Non-MSA

Table A – Demographic Information of the AA

AA: Alabama Non-MSA

Demographic Characteristics	#	Low % of #	Moderate % of #	Middle % of #	Upper % of #	NA* % of #
Geographies (CTs)	26	7.7	11.5	61.5	19.2	0.0
Population by Geography	94,778	7.9	11.5	58.6	21.9	0.0
Housing Units by Geography	43,909	8.8	11.9	58.4	21.0	0.0
Owner-Occupied Units by Geography	25,598	7.1	8.8	60.8	23.4	0.0
Occupied Rental Units by Geography	10,641	13.7	22.0	51.3	13.0	0.0
Vacant Units by Geography	7,670	7.7	8.4	60.0	23.9	0.0
Businesses by Geography	4,721	6.5	17.4	56.9	19.2	0.0
Farms by Geography	152	0.7	10.5	67.8	21.1	0.0
Family Distribution by Income Level	24,432	25.8	16.7	17.8	39.7	0.0
Household Distribution by Income Level	36,239	28.2	15.5	15.9	40.4	0.0
Median Family Income – Alabama Non-MSA		$45,454	Median Housing Value			92,621
			Median Gross Rent			563
			Families Below Poverty Level			20.8%

Source: 2015ACS Census and 2021 D&B Data
Due to rounding, totals may not equal 100.0
(*) The NA category consists of geographies that have not been assigned an income classification.

The Alabama Non-MSA AA includes Sumter County which includes some of the "Black Belt" region, which is considered some of America's most impoverished areas. Sumter County was listed as distressed due to poverty on the 2021 list of distressed or underserved nonmetropolitan middle-income geographies. Industry partners, area businesses, and nearby colleges are awaiting a funding decision on a grant that would establish a regional, broad-based consortium to address the needs of hundreds of workers who have lost jobs and hundreds more at risk of job loss. This area lacks affordable and flexible technical training opportunities. The Alabama Department of Labor posted statewide unemployment rate of 3.5 percent, as of June 2021. In comparison, the two counties in the Alabama Non-MSA were Sumter County with an unemployment rate of 5.0 percent and Talladega County with an unemployment rate of 4.7 percent.

Housing needs in the area include affordable housing for very low-income individuals. These individuals cannot afford adequate rental housing even though it is more affordable than in most other rural and urban markets. There is also a need for transitional and long-term housing for people with special needs.

Scope of Evaluation in Alabama

The Alabama Non-MSA was selected as full-scope, as Investar had purchased the branches in this AA in 2019, and has had a presence in this market longer. Small business loans will receive more weight in the final rating. CRE and C&I loans represent 64.3 percent of the loan portfolio.

There were too few HMDA loans to perform a meaningful analysis in the Alabama Non-MSA. There were only 11 HMDA loans originated in this AA. The Alabama lending test rating was based on small business loan performance. We used the total population of CRA (Small Business) reported loans for geographic analysis. In the state of Alabama, Investar originated 68 PPP loans in response to the COVID-19 pandemic. The PPP loans did not require income. Therefore, the small business loan revenue analysis was performed on loans with income collected during the origination process.

CONCLUSIONS WITH RESPECT TO PERFORMANCE TESTS IN ALABAMA

LENDING TEST

Investar's performance under the Lending Test in Alabama is rated Satisfactory

Conclusions for Alabama Non-MSA Receiving a Full-Scope Review

Based on a full-scope review of the Alabama Non-MSA, Investar's lending performance in the state of Alabama is adequate. Investar had excellent geographic distribution of small business loans in low-income CTs; however, it had poor distribution in moderate-income CTs. Investar had excellent distribution to businesses with revenues less than $1 million. Investar made 68 PPP

loans in the state of Alabama during the COVID-19 pandemic. This had a positive effect on the Lending test rating.

Distribution of Loans by Income Level of the Geography

Investar exhibits adequate geographic distribution of loans in the state.

Home Mortgage Loans

Refer to Table O in the State of Alabama section of Appendix D for the facts and data used to evaluate the geographic distribution of Investar's home mortgage loan originations and purchases.

There were too few HMDA loans to perform a meaningful analysis during the evaluation period. Investar made 11 HMDA loans during the evaluation period in the Alabama Non-MSA. The percent of these loans exceeded the percent of owner-occupied housing units in low-income tracts. Investar did not make any HMDA loans in moderate-income CTs.

Small Loans to Businesses

Refer to Table Q in the State of Alabama section of Appendix D for the facts and data used to evaluate the geographic distribution of Investar's originations and purchases of small loans to businesses.

The distribution of loans located in low-income CTs is excellent, and poor in moderate-income CTs. The percentage of small business loans in low-income CTs exceeds the percentage of businesses and the aggregate distribution of loans located in low-income geographies. Investar did not make any loans in moderate-income CTs. In the state of Alabama, the bank originated 68 PPP loans in response to the COVID-19 pandemic. These loans were considered in Table Q, which include the Alabama Non-MSA.

Distribution of Loans by Income Level of the Borrower

Investar exhibits an excellent distribution of loans to businesses of different sizes, given the product lines offered.

Home Mortgage Loans

Refer to Table P in the State of Alabama section of Appendix D for the facts and data used to evaluate the borrower distribution of Investar's home mortgage loan originations and purchases.

There were too few HMDA loans to perform a meaningful analysis during the evaluation period. Investar made 11 HMDA loans during the evaluation period in the Alabama Non-MSA. Investar did not make any HMDA loans to low-income borrowers. The percentage of loans to moderate-income borrowers exceeded the percentage of families and the aggregate comparators.

Small Loans to Businesses

Refer to Table R in the State of Alabama section of Appendix D for the facts and data used to evaluate the borrower distribution of Investar's originations and purchases of small loans to businesses.

The distribution of Investar's loans to small businesses with revenues less than or equal to $1 million is excellent. The percent of loans was somewhat lower than the percent of small businesses in the AA. However, the percent of loans exceeds the aggregate comparators of small business loans in the AA.

Responses to Complaints

Investar did not receive any CRA-related complaints during the evaluation period.

Conclusions for Areas Receiving Limited-Scope Reviews

Based on limited-scope reviews, Investar's performance under the Lending Test in the Anniston-Oxford AA was consistent with the performance in the full-scope AA.

CD TEST

Investar's performance under the CD Test in the state of Alabama is rated Needs to Improve.

Conclusions for Area Receiving a Full-Scope Review

Based on a full-scope review, Investar exhibits poor responsiveness to CD needs in the state through CD loans, qualified investments, and CD services, as appropriate, considering Investar's capacity and the need and availability of such opportunities for CD in the bank's AAs.

Number and Amount of CD Loans

The CD Loans Table, shown below, sets forth the information and data used to evaluate Investar's level of CD lending. The table includes all CD loans, including multi-family loans that also qualify as CD loans.

CD Loans				
AA	Total			
	#	% of Total #	$(000's)	% of Total $
Alabama Non-MSA	1	100	175	100
Anniston-Oxford	0	0	0	0
Total	1	100	175	100

Investar demonstrated poor responsiveness to CD through CD loans in the state of Alabama.

Non-MSA AA

The volume of CD loans was poor. Investar originated one CD loan totaling $175,000. This volume of lending was equivalent to 1.5 percent of tier 1 capital allocated to the AA. The loan was made to purchase a 17-unit residential apartment complex, located in a distressed middle-income CT. The rents of all units were below Housing and Urban Development's fair market rents.

Number and Amount of Qualified Investments

Qualified Investments										
AA	Prior Period*		Current Period		Total				Unfunded Commitments**	
	#	$(000's)	#	$(000's)	#	% of Total #	$(000's)	% of Total $	#	$(000's)
Alabama Non-MSA	0	0	4	8	4	100	8	100	0	0
Anniston-Oxford	0	0	0	0	0	0	0	0	0	0

* Prior Period Investments' means investments made in a previous evaluation period that are outstanding as of the examination date.

** Unfunded Commitments' means legally binding investment commitments that are tracked and recorded by the institution's financial reporting system.

Investar had a low amount of investment in the full-scope AA. In the Alabama Non-MSA, Investar made four donations totaling $8,000. This represents less than 1 percent of allocated tier 1 capital. Investar did not purchase any bonds in this AA during the evaluation period. Investar's four donations were to organizations that provide services to low- and moderate-income

* 'Prior Period Investments' means investments made in a previous evaluation period that are outstanding as of the examination date.

individuals. Three of the four donations were for the purpose of providing food to families in need.

Extent to Which Investar Provides CD Services

Bank employees provided 8.5 hours of service to three organizations. These two employees participated in three unique events that provided community services to low- and moderate-income individuals. Two of these provided financial literacy programs to students at local schools. One employee serves as a board member of the Sumter County Chamber of Commerce. Three of the five CTs in Sumter County have been classified as distressed due to poverty.

Conclusions for Areas Receiving Limited-Scope Reviews

Based on limited-scope reviews, Investar's performance under the CD Test in the Anniston-Oxford AA is consistent with the poor performance in the full-scope AA.

State Rating

State of Texas

CRA rating for the State of Texas: Satisfactory
The Lending Test is rated: Satisfactory
The CD Test is rated: Outstanding

The major factors that support this rating include:

- The Lending Test rating is based on a more than reasonable LTD ratio.
- Investar exhibits an excellent geographic distribution of small business loans.
- Investar exhibits a poor distribution to businesses with less than $1 million in revenues.
- Investar originated 311 PPP loans in response to the COVID-19 pandemic. This had a positive effect on the final rating.
- The CD Test rating is Outstanding. This is based on an excellent amount of CD investments/donations and CD loans.

Description of Investar's Operations in Texas

Deposits based in Texas represent eight percent of total deposits and 12 percent of branches. Investar has four branches in Texas. Upon merging with Mainland Bank, Investar opened branch locations in Texas City, Dickinson, and Houston, Texas on March 1, 2019. On February 21, 2020, Investar acquired two branches from PlainsCapital Bank and opened those branches in Alice and Victoria, Texas. Investar closed a branch location in Dickinson, Texas on October 29, 2021. Finally, the bank removed one ATM on December 31, 2021, in Victoria, Texas.

The Houston AA was chosen as the full-scope AA. This AA consists of Galveston and Harris Counties. This AA has 81 percent of the state's deposits and 50 percent of its branches.

A limited-scope review was performed on the Texas Non-MSA and Victoria AA. The Texas Non-MSA has eight percent of the state's deposits and 25 percent of its branches. The Victoria AA has 11 percent of the state's deposits and 25 percent of its branches.

We made six community contacts in the state of Texas during the evaluation period. One non-profit indicated financial education, consumer lending, affordable housing and food were the basic needs of the low- and moderate-income households in the area. A small

business development corporation indicated there was a need for micro-loans to small businesses ranging from $5,000 to $50,000. Financial literacy for prospective business owners was also an identified need. There was a need during the COVID-19 pandemic for flexibility with repayment of small business loans. A local housing authority indicated there was a need for home repairs due to recent hurricanes, as well as low-rent housing for low- and moderate-income families. One of the contacts was a city representative from a smaller city in the AA. This contact indicated there was a need for affordable housing and repairs to local community recreation areas, due to hurricane damage.

Houston AA

Table A – Demographic Information of the AA

AA: Houston AA

Demographic Characteristics	#	Low % of #	Moderate % of #	Middle % of #	Upper % of #	NA* % of #
Geographies (CTs)	853	17.9	32.0	21.6	27.7	0.8
Population by Geography	4,664,525	15.1	30.1	25.5	29.0	0.4
Housing Units by Geography	1,798,258	15.7	28.8	24.4	30.8	0.3
Owner-Occupied Units by Geography	899,835	7.2	25.2	27.8	39.7	0.1
Occupied Rental Units by Geography	713,559	24.2	32.5	21.3	21.3	0.7
Vacant Units by Geography	184,864	24.0	31.8	19.5	24.4	0.3
Businesses by Geography	492,441	12.1	21.1	21.5	45.1	0.2
Farms by Geography	6,461	7.5	18.0	24.9	49.5	0.1
Family Distribution by Income Level	1,102,576	27.2	17.0	17.0	38.8	0.0
Household Distribution by Income Level	1,613,394	27.0	16.8	16.9	39.3	0.0
Median Family Income –26420 Houston-The Woodlands-Sugarland TX MSA		$69,373	Median Housing Value			$170,189
			Median Gross Rent			954
			Families Below Poverty Level			14.6%

Source: 2015ACS Census and 2021 D&B Data
Due to rounding, totals may not equal 100.0
(*) The NA category consists of geographies that have not been assigned an income classification.

The Houston economy is based on a broad spectrum of industries including oil and gas exploration, basic petroleum refining, petrochemical production, medical research and health care delivery, high technology (computer, aerospace, environmental, etc.), government (city, state and federal), international import and export, commercial fishing, agriculture, education,

film and media, banking and finance, manufacturing and distribution, and related service industries.

Houston is home to many businesses including corporate headquarters for almost two dozen of the Fortune 500 companies. The Houston-The Woodlands-Sugar Land Metropolitan Statistical Area (MSA) consists of nine counties: Austin, Brazoria, Chambers, Fort Bend, Galveston, Harris, Liberty, Montgomery and Waller. Investar's Houston AA consist only of Harris and Galveston Counties.

Houston is known internationally as the home of one of the best medical communities in the world. There are more than 85 hospitals in the Houston area. These facilities employ more than 100,000 health care professionals, almost seven percent of the Houston-area workforce.

In January 2022, 53 companies have announced plans to expand or establish manufacturing plants in Houston, creating a possible 5,000 new jobs this year. Construction jobs are being created through several commercial projects, including the new Texas Medical Center campus, a new 53-acre development called Levit Green (medical, research, office, and residential uses), and 150-acre site to include retail, office, multi-family, and entertainment sites. Affordable housing is a growing concern in the Houston area as prices rose much faster than median income levels, resulting in only 43 percent of potential entry-level buyers being able to afford an existing home in Houston.

Scope of Evaluation in Texas

The Houston AA was selected as full-scope area. Small business loans will receive more weight in the final rating. CRE and C&I loans represent 64.3 percent of the loan portfolio.

There were too few HMDA loans to perform a meaningful analysis in the Houston AA. There were only 2 HMDA loans originated in this AA. The Texas Lending Test rating was based on small business loan performance. We used the total population of CRA (Small Business) reported loans for geographic analysis. In the state of Texas, Investar originated 311 PPP loans in response to the COVID-19 pandemic. The PPP loans did not require income. Therefore, the small business loan revenue analysis was performed on loans with income collected during the origination process.

CONCLUSIONS WITH RESPECT TO PERFORMANCE TESTS IN TEXAS

LENDING TEST

Investar's performance under the Lending Test in Texas is rated Satisfactory

Conclusions for Texas Non-MSA Receiving a Full-Scope Review

Based on a full-scope review of the Houston AA, Investar's lending performance in the state of Texas is adequate. Investar had excellent geographic distribution of small business loans

however, it had poor distribution to businesses with revenues less than $1 million. Investar made 311 PPP loans during the COVID-19 pandemic. This had a positive effect on the Lending Test rating.

Distribution of Loans by Income Level of the Geography

Investar exhibits excellent geographic distribution of loans in the state.

Home Mortgage Loans

Refer to Table O in the State of Texas section of Appendix D for the facts and data used to evaluate the geographic distribution of Investar's home mortgage loan originations and purchases.

There were too few HMDA loans to perform a meaningful analysis during the evaluation period. Investar made two HMDA loans during the evaluation period in the Houston AA.

Small Loans to Businesses

Refer to Table Q in the State of Texas section of Appendix D for the facts and data used to evaluate the geographic distribution of Investar's originations and purchases of small loans to businesses.

The distribution of loans located in low-income CTs is excellent and good in moderate-income CTs. The percentage of small business loans in low-income CTs is near to the percentage of businesses and the aggregate distribution of loans located in low-income geographies. The percentage of small business loans in moderate-income CTs is somewhat lower than the percentage of businesses and aggregate distribution of loans in moderate-income geographies. In the state of Texas, Investar originated 311 PPP loans in response to the COVID-19 pandemic. These loans were considered in Table Q, which includes the Houston AA.

Distribution of Loans by Income Level of the Borrower

Investar exhibits a poor distribution of loans to businesses of different sizes, given the product lines offered.

Home Mortgage Loans

Refer to Table P in the State of Texas section of Appendix D for the facts and data used to evaluate the borrower distribution of Investar's home mortgage loan originations and purchases.

There were too few HMDA loans to perform a meaningful analysis during the evaluation period. Investar made two HMDA loans during the evaluation period in the Houston AA.

Small Loans to Businesses

Refer to Table R in the State of Texas section of Appendix D for the facts and data used to evaluate the borrower distribution of Investar's originations and purchases of small loans to businesses.

The distribution of Investar's small loans to businesses with revenues less than or equal to $1 million is poor. The percent of loans was significantly lower than the percent of small businesses in the AA and the aggregate distribution of loans to small businesses in the area. Investar originated 311 PPP loans in the state of Texas, which along with the excellent geographic distribution, helped mitigate the poor performance on this test.

Responses to Complaints

Investar did not receive any CRA-related complaints during the evaluation period.

Conclusions for Areas Receiving Limited-Scope Reviews

The two limited-scope AAs, Texas Non MSA and Victoria AA had too few loans to perform a meaningful analysis. The Texas Non-MSA only had eight loans, and the Victoria AA only had 18 loans.

CD TEST

Investar's performance under the CD Test in the state of Texas is rated Outstanding.

Conclusions for Area Receiving a Full-Scope Review

Based on a full-scope review, Investar exhibits excellent responsiveness to CD needs in the state of Texas through CD loans, qualified investments, and CD services, as appropriate, considering Investar's capacity and the need and availability of such opportunities for CD in the bank's AAs.

Number and Amount of CD Loans

The CD Loans Table, shown below, sets forth the information and data used to evaluate the bank's level of CD lending. The table includes all CD loans, including multi-family loans that also qualify as CD loans.

CD Loans				
Assessment Area	Total			
	#	% of Total #	$(000's)	% of Total $
Houston AA	4	80	4,920	76
Texas Non-MSA	0	0	0	0
Victoria AA	1	20	1,554	24
Total	5	100	6,474	100

Investar demonstrated excellent responsiveness to CD through CD loans in the state of Texas.

Houston AA

The volume of CD loans was excellent. Investar originated four CD loans totaling $4.9 million. This volume of lending was equivalent to 31.4 percent of tier 1 capital allocated to the AA. Investar's CD loans were for primarily identified community needs of the area and included four PPP loans which totaled $4.9 million. The loans benefitted low- and moderate-income geographies. Three of these loans helped revitalize and stabilize low-or-moderate CTs, during the COVID-19 pandemic. One loan was in a designated disaster area.

Number and Amount of Qualified Investments

Qualified Investments										
AA	Prior Period*		Current Period		Total				Unfunded Commitments**	
	#	$(000's)	#	$(000's)	#	% of Total #	$(000's)	% of Total $	#	$(000's)
Houston AA	0	0	6	8,455	6	86	8,455	100	0	0
TX Non-MSA	0	0	1	1	1	14	1	0	0	0
Victoria AA	0	0	0	0	0	0	0	0	0	0
Total	**0**	**0**	**7**	**8,456**	**7**	**100**	**8,456**	**100**	**0**	**0**

* Prior Period Investments' means investments made in a previous evaluation period that are outstanding as of the examination date.

** Unfunded Commitments' means legally binding investment commitments that are tracked and recorded by the institution's financial reporting system.

Investar had an excellent amount of investment in the full-scope AA. In the Houston AA, Investar made six investments/donations totaling $8 million. This represents 54 percent of allocated tier 1 capital.

* 'Prior Period Investments' means investments made in a previous evaluation period that are outstanding as of the examination date.

Extent to Which the Bank Provides CD Services

There were no CD services performed in the state of Texas.

Conclusions for Areas Receiving Limited Scope Reviews

Based on limited-scope reviews, Investar's performance under the CD Test in the Texas Non-MSA and the Victoria AA is weaker than the full-scope area.

Appendix A: Scope of Examination

The following table identifies the time period covered in this evaluation, affiliate activities that were reviewed, and loan products considered. The table also reflects the metropolitan and nonmetropolitan areas that received comprehensive examination review (designated by the term "full-scope") and those that received a less comprehensive review (designated by the term "limited-scope").

Time Period Reviewed:	01/01/2019 to 12/31/2022	
Bank Products Reviewed:	(Home mortgage and small business loans) (CD loans, qualified investments, CD services)	
Affiliate(s)	**Affiliate Relationship**	**Products Reviewed**
NA		
List of AAs and Type of Examination		
Rating and AAs	**Type of Exam**	**Other Information**
State – Louisiana		
Baton Rouge AA	Full Scope	See above bank products reviewed
Hammond AA	Limited Scope	See above bank products reviewed
Lafayette AA	Limited Scope	See above bank products reviewed
Lake Charles AA	Limited Scope	See above bank products reviewed
New Orleans AA	Limited Scope	See above bank products reviewed
Louisiana Non-MSA	Limited Scope	See above bank products reviewed
State - Alabama		
Alabama Non-MSA	Full Scope	See above bank products reviewed
Anniston-Oxford AA	Limited Scope	See above bank products reviewed
State - Texas		
Houston AA	Full Scope	See above bank products reviewed
Texas Non-MSA	Limited Scope	See above bank products reviewed
Victoria Non-MSA	Limited Scope	See above bank products reviewed

Appendix B: Summary of Multi-state MSA and State Ratings

RATINGS Investar Bank, National Association			
Overall Bank:	**Lending Test Rating***	**CD Test Rating**	**Overall Bank/State Rating**
Satisfactory	Satisfactory	Satisfactory	Satisfactory
Louisiana			
Satisfactory	Satisfactory	Outstanding	Satisfactory
Alabama			
Satisfactory	Satisfactory	Needs to Improve	Satisfactory
Texas			
Satisfactory	Satisfactory	Outstanding	Satisfactory

Appendix C: Definitions and Common Abbreviations

The following terms and abbreviations are used in this PE, including the CRA tables. The definitions are intended to provide the reader with a general understanding of the terms, not a strict legal definition.

Affiliate: Any company that controls, is controlled by, or is under common control with another company. A company is under common control with another company if the same company directly or indirectly controls both companies. For example, a bank subsidiary is controlled by the bank and is, therefore, an affiliate.

Aggregate Lending (Aggt.): The number of loans originated and purchased by all reporting lenders (HMDA or CRA) in specified income categories as a percentage of the aggregate number of loans originated and purchased by all reporting lenders in the state/AA.

Census Tract (CT): A small, relatively permanent statistical subdivision of a county delineated by a local committee of census data users for the purpose of presenting data. CTs nest within counties, and their boundaries normally follow visible features, but may follow legal geography boundaries and other non-visible features in some instances, CTs ideally contain about 4,000 people and 1,600 housing units.

Combined Statistical Area (CSA): A geographic entity consisting of two or more adjacent Core Based Statistical Areas with employment interchange measures of at least 15. An employment interchange measure is a measure of ties between two adjacent entities. The employment interchange measure is the sum of the percentage of workers living in the smaller entity who work in the larger entity and the percentage of employment in the smaller entity that is accounted for by workers who reside in the larger entity.

Community Development (CD): Affordable housing (including multi-family rental housing) for low- or moderate-income individuals; community services targeted to low- or moderate-income individuals; activities that promote economic development by financing businesses or farms that meet Small Business Administration Development Company or Small Business Investment Company programs size eligibility standards or have gross annual revenues of $1 million or less; or activities that revitalize or stabilize low- or moderate-income geographies, distressed or underserved nonmetropolitan middle-income geographies, or designated disaster areas.

Community Reinvestment Act (CRA): The statute that requires the OCC to evaluate a bank's record of meeting the credit needs of its entire community, including low- or moderate-income areas, consistent with the safe and sound operation of the bank, and to take this record into account when evaluating certain corporate applications filed by the bank.

Consumer Loan(s): A loan(s) to one or more individuals for household, family, or other personal expenditures. A consumer loan does not include a home mortgage, small business, or small farm loan. This definition includes the following categories: motor vehicle loans, credit card loans, other secured consumer loans, and other unsecured consumer loans.

Family: Includes a householder and one or more other persons living in the same household who are related to the householder by birth, marriage, or adoption. The number of family households always equals the number of families; however, a family household may also include non-relatives living with the family. Families are classified by type as either a married-couple family or other family, which is further classified into 'male householder' (a family with a male householder' and no wife present) or 'female householder' (a family with a female householder and no husband present).

Full-Scope Review: Performance under the Lending, Investment, and Service Tests is analyzed considering performance context, quantitative factors (e.g., geographic distribution, borrower distribution, and total number and dollar amount of investments), and qualitative factors (e.g., innovativeness, complexity, and responsiveness).

Geography: A CT delineated by the United States Bureau of the Census in the most recent decennial census.

Home Mortgage Disclosure Act (HMDA): The statute that requires certain mortgage lenders that conduct business or have banking offices in a metropolitan statistical area to file annual summary reports of their mortgage lending activity. The reports include such data as the race, gender, and the income of applicants, the amount of loan requested, the disposition of the application (e.g., approved, denied, and withdrawn), the lien status of the collateral, any requests for preapproval, and loans for manufactured housing.

Home Mortgage Loans: A closed-end mortgage loan or an open-end line of credit as these terms are defined under 12 CFR 1003.2, and that is not an excluded transaction under 12 CFR 1003.3(c)(1) through (c)(10) and (c)(13).

Household: Includes all persons occupying a housing unit. Persons not living in households are classified as living in group quarters. In 100 percent tabulations, the count of households always equals the count of occupied housing units.

Limited-Scope Review: Performance under the Lending, Investment, and Service Tests is analyzed using only quantitative factors (e.g., geographic distribution, borrower distribution, total number and dollar amount of investments, and branch distribution).

Low-Income Individual: Individual income that is less than 50 percent of the area median income.

Low-Income Geography: A CT with a median family income that is less than 50 percent.

Market Share: The number of loans originated and purchased by the institution as a percentage of the aggregate number of loans originated and purchased by all reporting lenders in the state/AA.

Median Family Income (MFI): The median income determined by the U.S. Census Bureau every five years and used to determine the income level category of geographies. The median is the point at which half of the families have income above, and half below, a range of incomes. Also, the median income determined by the Federal Financial Institutions Examination Council (FFIEC) annually that is used to determine the income level category of individuals. For any given area, the median is the point at which half of the families have income above, and half below, a range of incomes.

Metropolitan Division: As defined by Office of Management and Budget, a county or group of counties within a Core Based Statistical Area that contains an urbanized population of at least 2.5 million. A Metropolitan Division consists of one or more main/secondary counties that represent an employment center or centers, plus adjacent counties associated with the main/secondary parish/county or parishes/counties through commuting ties.

Metropolitan Statistical Area (MSA): An area, defined by the Office of Management and Budget, as a core based statistical area associated with at least one urbanized area that has a population of at least 50,000. The MSA comprises the central parish/county or parishes/counties containing the core, plus adjacent outlying parishes/counties having a high degree of social and economic integration with the central parish/county or parishes/counties as measured through commuting.

Middle-Income: Individual income that is at least 80 percent and less than 120 percent of the area median income, or a median family income that is at least 80 percent and less than 120 percent, in the case of a geography.

Moderate-Income: Individual income that is at least 50 percent and less than 80 percent of the area median income, or a median family income that is at least 50 percent and less than 80 percent, in the case of a geography.

Multi-family: Refers to a residential structure that contains five or more units**.**

Owner-Occupied Units: Includes units occupied by the owner or co-owner, even if the unit has not been fully paid for or is mortgaged.

Qualified Investment: A qualified investment is defined as any lawful investment, deposit, membership share, or grant that has as its primary purpose CD.

Rating Area: A rated area is a state or multi-state MSA. For an institution with domestic branches in only one state, the institution's CRA rating would be the state rating. If an institution maintains domestic branches in more than one state, the institution will receive a rating for each state in which those branches are located. If an institution maintains domestic branches in two or more states within a multi-state MSA, the institution will receive a rating for the multi-state MSA.

Small Loan(s) to Business(es): A loan included in 'loans to small businesses' as defined in the Consolidated Report of Condition and Income (Call Report) instructions. These loans have original amounts of $1 million or less and typically are either secured by nonfarm or nonresidential real estate or are classified as commercial and industrial loans.

Small Loan(s) to Farm(s): A loan included in 'loans to small farms' as defined in the instructions for preparation of the Call Report. These loans have original amounts of $500,000 or less and are either secured by farmland or are classified as loans to finance agricultural production and other loans to farmers.

Tier 1 Capital: The total of common shareholders' equity, perpetual preferred shareholders' equity with non-cumulative dividends, retained earnings and minority interests in the equity accounts of consolidated subsidiaries.

Upper-Income: Individual income that is at least 120 percent of the area median income, or a median family income that is at least 120 percent, in the case of a geography.

Appendix D: Tables of Performance Data

Content of Standardized Tables

A separate set of tables is provided for each state. All multi-state MSAs, if applicable, are presented in one set of tables. References to the "bank" include activities of any affiliates that the bank provided for consideration (refer to Appendix A: Scope of the Examination). For purposes of reviewing the Lending Test tables, the following are applicable: (1) purchased are treated as originations; and (2) "aggregate" is the percentage of the aggregate number of reportable loans originated and purchased by all HMDA- or CRA-reporting lenders in the multi-state MSA/AA. Deposit data are compiled by the FDIC and are available as of June 30th of each year. Tables without data are not included in this PE.

The following is a listing and brief description of the tables included in each set:

Table O. **AA Distribution of Home Mortgage Loans by Income Category of the Geography** - Compares the percentage distribution of the number of loans originated and purchased by the bank in low-, moderate-, middle-, and upper-income geographies to the percentage distribution of owner-occupied housing units throughout those geographies. The table also presents aggregate peer data for the years the data is available.

Table P. **AA Distribution of Home Mortgage Loans by Income Category of the Borrower** - Compares the percentage distribution of the number of loans originated and purchased by the bank to low-, moderate-, middle-, and upper-income borrowers to the percentage distribution of families by income level in each multi-state MSA/AA. The table also presents aggregate peer data for the years the data is available.

Table Q. **AA Distribution of Loans to Small Businesses by Income Category of the Geography** - The percentage distribution of the number of small loans (less than or equal to $1 million) to businesses that were originated and purchased by the bank in low-, moderate-, middle-, and upper-income geographies compared to the percentage distribution of businesses (regardless of revenue size) in those geographies. Because arrogate small business data are not available for geographic areas smaller than parishes/counties, it may be necessary to compare bank loan data to aggregate data from geographic areas larger than the bank's AA.

Table R. **AA Distribution of Loans to Small Businesses by Gross Annual Revenue** - Compares the percentage distribution of the number of small loans (loans less than or equal to $1 million) originated and purchased by the bank to businesses with revenues of $1 million or less to: 1) the percentage distribution of businesses with revenues of greater than $1 million; and, 2) the percentage distribution of businesses for which revenues are not available. The table also presents aggregate peer small business data for the years the data is available.

Table O: AA Distribution of Home Mortgage Loans by Income Category of the Geography - Louisiana																		2019-2021
	Total Home Mortgage Loans			Low-Income Tracts			Moderate-Income Tracts			Middle-Income Tracts			Upper-Income Tracts			Not Available-Income Tracts		
	#	$	% of Tot	% of Owner-Occupied Housing Units	% Bank Loans	Aggregate	% of Owner-Occupied Housing Units	% Bank Loans	Aggregate	% of Owner-Occupied Housing Units	% Bank Loans	Aggregate	% of Owner-Occupied Housing Units	% Bank Loans	Aggregate	% of Owner-Occupied Housing Units	% Bank Loans	Aggregate
Baton Rouge AA	212	83,204	34.0	3.9	2.4	1.1	21.3	22.6	12.9	35.5	25.9	34.3	39.2	49.1	51.8	0.0	0.0	0.0
Hammond AA	32	8,524	5.1	0.0	0.0	0.0	16.7	15.6	6.1	47.8	71.9	41.7	35.5	12.5	52.3	0.0	0.0	0.0
Lafayette AA	46	37,427	7.4	3.4	2.2	1.2	8.6	6.5	5.7	34.8	4.3	29.4	53.2	87.0	63.7	0.0	0.0	0.0
Lake Charles AA	15	3,966	2.4	2.9	6.7	1.6	18.7	20.0	14.9	41.5	46.7	39.6	36.9	26.7	44.0	0.0	0.0	0.0
New Orleans AA	216	65,230	34.7	6.4	22.7	5.4	18.6	31.0	13.8	37.9	22.7	34.3	36.4	20.8	45.5	0.6	2.8	0.9
Louisiana Non-MSA	102	16,929	16.4	4.7	3.9	2.4	23.2	51.0	18.5	45.6	12.7	43.1	26.5	32.4	36.0	0.0	0.0	0.0
Total	**623**	**215,27**	**100.**	**4.7**	**9.6**	**2.9**	**18.8**	**28.6**	**12.5**	**38.2**	**23.9**	**34.7**	**38.2**	**36.9**	**49.5**	**0.2**	**1.0**	**0.4**

Source: 2015 U.S Census; 01/01/2019 – 12/31/2021 Bank Data, 2020 HMDA Aggregate data"--"
data not available. Due to rounding, totals may not equal 100.0

Table P: AA Distribution of Home Mortgage Loans by Income Category of the Borrower - Louisiana

2019-2021

	Total Home Mortgage Loans			Low-Income Borrowers			Moderate-Income Borrowers			Middle-Income Borrowers			Upper-Income Borrowers			Not Available-Income Borrowers		
	#	$	% of Total	% of Families	% Bank Loans	Aggregate	% of Families	% Bank Loans	Aggregate	% of Families	% Bank Loans	Aggregate	% of Families	% Bank Loans	Aggregate	% of Families	% Bank Loans	Aggregate
Baton Rouge AA	212	83,204	34.0	23.8	7.1	4.8	16.3	20.3	16.3	17.8	8.5	18.3	42.1	38.2	40.5	0.0	25.9	20.2
Hammond AA	32	8,524	5.1	25.9	6.3	2.6	16.4	50.0	10.4	15.5	9.4	19.4	42.2	3.1	43.6	0.0	31.3	24.0
Lafayette AA	46	37,427	7.4	21.5	2.2	3.5	13.5	2.2	13.4	16.3	4.3	18.4	48.7	80.4	43.8	0.0	10.9	20.8
Lake Charles AA	15	3,966	2.4	23.7	20.0	4.3	16.8	13.3	13.5	17.9	20.0	17.1	41.6	40.0	37.0	0.0	6.7	28.2
New Orleans AA	216	65,230	34.7	25.1	18.1	3.6	15.5	28.2	12.3	17.2	2.8	17.4	42.2	13.9	47.0	0.0	37.0	19.7
Louisiana Non-MSA	102	16,929	16.4	27.5	4.9	2.8	14.8	5.9	10.6	16.9	16.7	16.5	40.8	65.7	49.5	0.0	6.9	20.5
Total	**623**	**215,27**	**100.0**	**24.5**	**10.4**	**3.9**	**15.6**	**20.7**	**13.7**	**17.3**	**7.9**	**17.8**	**42.6**	**35.6**	**43.8**	**0.0**	**25.4**	**20.7**

Source: 2015 U.S Census; 01/01/2019-12/31/2021 Bank Data, 2020 HMDA aggregate data
"--" data not available. Due to rounding, totals may not equal 100.0

Table Q: AA Distribution of Loans to Small Businesses by Income Category of the Geography – Louisiana																		2019-2021
	Total Loans to Small Businesses			Low-Income Tracts			Moderate-Income Tracts			Middle-Income Tracts			Upper-Income Tracts			Not Available-Income Tracts		
	#	$	% of Total	% Businesses	% Bank Loans	Aggregate	% Businesses	% Bank Loans	Aggregate	% Businesses	% Bank Loans	Aggregate	% Businesses	% Bank Loans	Aggregate	% Businesses	% Bank Loans	Aggregate
Baton Rouge AA	1,194	210,914	45.6	6.0	3.6	4.8	22.0	18.7	19.5	29.4	27.3	28.8	42.5	50.4	46.9	0.0	0.0	0.0
Hammond AA	78	7,546	3.0	0.0	0.0	0.0	19.6	14.1	20.5	55.1	48.7	55.0	25.3	37.2	24.5	0.0	0.0	0.0
Lafayette AA	359	61,663	13.7	7.1	4.5	7.6	8.2	5.3	7.5	35.5	34.8	36.6	49.0	55.4	48.2	0.1	0.0	0.1
Lake Charles AA	126	20,384	4.8	5.0	5.6	6.0	26.6	35.7	28.1	32.5	23.0	28.3	35.7	35.7	37.4	0.2	0.0	0.2
New Orleans AA	606	103,409	23.2	10.2	7.6	8.9	19.6	11.7	17.0	27.7	17.7	26.3	41.1	61.6	46.3	1.3	1.5	1.4
Louisiana Non-MSA	253	18,254	9.7	9.1	9.5	6.7	24.8	52.6	23.7	41.0	15.0	44.2	25.1	22.9	25.4	0.0	0.0	0.0
Total	**2,616**	**422,170**	**100.0**	**7.9**	**5.2**	**7.0**	**19.7**	**19.2**	**17.6**	**30.9**	**25.3**	**30.2**	**40.8**	**49.9**	**44.5**	**0.7**	**0.3**	**0.7**

Source: 2021 D&B Data; 01/01/2019-12/31/2021 Bank Data; 2020 CRA Aggregate data

"--" data not available. Due to rounding, totals may not equal 100.0

Table R: AA Distribution of Loans to Small Businesses by Gross Annual Revenues - Louisiana											2019-2021
	Total Loans to Small Businesses				Businesses with Revenues <= $1 million			Businesses with Revenues > $1 million		Businesses with Revenues Not Available	
	#	$	% of Total	Overall Market	% Businesses	% Bank	Aggregate	% Businesses	% Bank	% Businesses	% Bank Loans
Baton Rouge AA	417	111,529	45.6	21,250	90.1	50.1	31.7	2.7	49.9	7.2	0.0
Hammond AA	29	4,289	3.2	3,217	90.6	24.1	35.5	2.2	75.9	7.2	0.0
Lafayette AA	134	36,176	14.6	9,757	89.5	41.0	25.5	3.5	59.0	7.0	0.0
Lake Charles AA	44	12,174	4.8	5,143	88.1	56.8	26.3	3.0	43.2	8.9	0.0
New Orleans AA	196	56,147	21.4	37,950	91.4	44.9	29.4	2.7	55.1	5.9	0.0
Louisiana Non-MSA	95	10,912	10.4	3,062	87.4	65.3	21.5	3.4	34.7	9.3	0.0
Total	**915**	**231,227**	**100.0**	**80,379**	**90.4**	**48.7**	**29.3**	**2.8**	**51.3**	**6.8**	**0.0**

Source: 2021 D&B Data; 01/01/2019 - 12/31/2021 Bank Data;2020 CRA Aggregate data
– Table reflects loans with revenue collected
"--" data not available. Due to rounding, totals may not equal 100.0

Table O: AA Distribution of Home Mortgage Loans by Income Category of the Geography - Alabama

2019-2021

	Total Home Mortgage Loans			Low-Income Tracts			Moderate-Income Tracts			Middle-Income Tracts			Upper-Income Tracts			Not Available-Income Tracts		
	#	$	% of Total	% of Owner-Occupied Housing Units	% Bank Loans	Aggregate	% of Owner-Occupied Housing Units	% Bank Loans	Aggregate	% of Owner-Occupied Housing Units	% Bank Loans	Aggregate	% of Owner-Occupied Housing Units	% Bank Loans	Aggregate	% of Owner-Occupied Housing Units	% Bank Loans	Aggregate
Alabama Non-MSA	11	1,592	19.3	7.1	18.2	1.1	8.8	0.0	7.5	60.8	54.5	46.5	23.4	27.3	45.0	0.0	0.0	0.0
Anniston-Oxford AA	46	9,055	80.7	3.2	2.2	0.3	15.2	21.7	10.0	69.3	56.5	75.1	11.8	17.4	14.2	0.5	2.2	0.4
Total	**57**	**10,647**	**100.0**	**4.9**	**5.3**	**0.6**	**12.3**	**17.5**	**9.0**	**65.5**	**56.1**	**63.5**	**17.1**	**19.3**	**26.6**	**0.3**	**1.8**	**0.2**

Source: 2015 U.S Census; 01/01/2019 – 12/31/2021 Bank Data, 2020 HMDA Aggregate data"--"
data not available. Due to rounding, totals may not equal 100.0

Table P: AA Distribution of Home Mortgage Loans by Income Category of the Borrower - Alabama

2019-2021

	Total Home Mortgage Loans			Low-Income Borrowers			Moderate-Income Borrowers			Middle-Income Borrowers			Upper-Income Borrowers			Not Available-Income Borrowers		
	#	$	% of Total	% of Families	% Bank Loans	Aggregate	% of Families	% Bank Loans	Aggregate	% of Families	% Bank Loans	Aggregate	% of Families	% Bank Loans	Aggregate	% of Families	% Bank Loans	Aggregate
Alabama Non-MSA	11	1,592	19.3	25.8	--	3.1	16.7	18.2	12.4	17.8	--	20.1	39.7	54.5	43.3	0.0	27.3	21.0
Anniston-Oxford AA	46	9,055	80.7	22.9	10.9	6.7	16.2	13.0	19.1	20.9	17.4	21.7	40.0	32.6	28.7	0.0	26.1	23.9
Total	**57**	**10,647**	**100.0**	**24.2**	**8.8**	**5.3**	**16.4**	**14.0**	**16.4**	**19.5**	**14.0**	**21.1**	**39.9**	**36.8**	**34.6**	**0.0**	**26.3**	**22.7**

Source: 2015 U.S Census; 01/01/2019-12/31/2021 Bank Data, 2020 HMDA aggregate data
"--" data not available. Due to rounding, totals may not equal 100.0

Table Q: AA Distribution of Loans to Small Businesses by Income Category of the Geography - Alabama — 2019-2021

	Total Loans to Small Businesses			Low-Income Tracts			Moderate-Income Tracts			Middle-Income Tracts			Upper-Income Tracts			Not Available-Income Tracts		
	#	$	% of Total	% Businesses	% Bank Loans	Aggregate	% Businesses	% Bank Loans	Aggregate	% Businesses	% Bank Loans	Aggregate	% Businesses	% Bank Loans	Aggregate	% Businesses	% Bank Loans	Aggregate
Alabama Non-MSA	125	10,626	75.3	6.5	11.2	5.7	17.4	0.0	20.3	56.9	87.2	53.3	19.2	1.6	20.6	0.0	0.0	0.0
Anniston-Oxford AA	41	6,585	24.7	5.0	0.0	2.9	30.2	26.8	28.3	55.1	61.0	56.7	7.9	12.2	10.2	1.8	0.0	2.0
Total	**166**	**17,211**	**100.0**	**5.6**	**8.4**	**4.2**	**24.7**	**6.6**	**24.5**	**55.9**	**80.7**	**55.1**	**12.7**	**4.2**	**15.1**	**1.1**	**0.0**	**1.1**

Source: 2021 D&B Data; 01/01/2019-12/31/2021 Bank Data; 2020 CRA Aggregate data

"--" data not available. Due to rounding, totals may not equal 100.0

Table R: AA Distribution of Loans to Small Businesses by Gross Annual Revenues -Alabama — 2019-2021

	Total Loans to Small Businesses				Businesses with Revenues <= $1 million			Businesses with Revenues > $1 million		Businesses with Revenues Not Available	
	#	$	% of Total	Overall Market	% Businesses	% Bank	Aggregate	% Businesses	% Bank	% Businesses	% Bank Loans
Alabama Non-MSA	32	4,488	69.6	979	80.2	68.8	31.2	4.6	31.3	15.2	0.0
Anniston-Oxford AA	14	3,215	30.4	1,115	79.4	28.6	35.6	5.4	71.4	15.2	0.0
Total	**46**	**7,703**	**100.0**	**2,094**	**79.7**	**56.5**	**33.5**	**5.0**	**43.5**	**15.2**	**0.0**

Source: 2021 D&B Data; 01/01/2019 - 12/31/2021 Bank Data;2020 CRA Aggregate data

– Table reflects loans with revenue collected

"--" data not available. Due to rounding, totals may not equal 100.0

Table O: AA Distribution of Home Mortgage Loans by Income Category of the Geography - Texas																		2019-2021
	Total Home Mortgage Loans			Low-Income Tracts			Moderate-Income Tracts			Middle-Income Tracts			Upper-Income Tracts			Not Available-Income Tracts		
	#	$	% of Total	% of Owner-Occupied Housing Units	% Bank Loans	Aggregate	% of Owner-Occupied Housing Units	% Bank Loans	Aggregate	% of Owner-Occupied Housing Units	% Bank Loans	Aggregate	% of Owner-Occupied Housing Units	% Bank Loans	Aggregate	% of Owner-Occupied Housing Units	% Bank Loans	Aggregate
Houston AA	2	1,223	28.6	7.2	0.0	3.7	25.2	0.0	14.0	27.8	50.0	28.4	39.7	50.0	53.9	0.1	0.0	0.1
Texas Non-MSA	2	89	28.6	0.0	0.0	0.0	18.4	0.0	9.0	64.8	100.0	67.8	16.8	0.0	23.2	0.0	0.0	0.0
Victoria AA	3	2,526	42.9	2.2	0.0	1.1	26.6	33.3	20.2	24.5	33.3	23.9	46.7	33.3	54.8	0.0	0.0	0.0
Total	**7**	**3,837**	**100.0**	**7.0**	**0.0**	**3.6**	**25.2**	**14.3**	**14.1**	**28.1**	**57.1**	**28.4**	**39.6**	**28.6**	**53.8**	**0.1**	**0.0**	**0.1**

Source: 2015 U.S Census; 01/01/2019 – 12/31/2021 Bank Data, 2020 HMDA Aggregate data"--"
data not available. Due to rounding, totals may not equal 100.0

Table P: AA Distribution of Home Mortgage Loans by Income Category of the Borrower - Texas																		2019-2021
	Total Home Mortgage Loans			Low-Income Borrowers			Moderate-Income Borrowers			Middle-Income Borrowers			Upper-Income Borrowers			Not Available-Income Borrowers		
	#	$	% of Total	% of Families	% Bank Loans	Aggregate	% of Families	% Bank Loans	Aggregate	% of Families	% Bank Loans	Aggregate	% of Families	% Bank Loans	Aggregate	% of Families	% Bank Loans	Aggregate
Houston AA	2	1,223	28.6	27.2	--	2.8	17.0	--	13.7	17.0	--	18.4	38.8	50.0	45.3	0.0	50.0	19.8
Texas Non-MSA	2	89	28.6	27.0	--	1.3	14.7	--	8.9	15.4	--	15.8	42.9	--	45.9	0.0	100.0	28.1
Victoria AA	3	2,526	42.9	23.4	--	3.0	16.9	--	11.6	18.0	--	19.3	41.6	66.7	40.6	0.0	33.3	25.6
Total	**7**	**3,837**	**100.0**	**27.2**	**--**	**2.8**	**17.0**	**--**	**13.7**	**17.0**	**--**	**18.4**	**38.9**	**42.9**	**45.3**	**0.0**	**57.1**	**19.9**

Source: 2015 U.S Census; 01/01/2019-12/31/2021 Bank Data, 2020 HMDA aggregate data
"--" data not available. Due to rounding, totals may not equal 100.0

Table Q: AA Distribution of Loans to Small Businesses by Income Category of the Geography - Texas																		**2019-2021**
	Total Loans to Small Businesses			**Low-Income Tracts**			**Moderate-Income Tracts**			**Middle-Income Tracts**			**Upper-Income Tracts**			**Not Available-Income Tracts**		
	#	**$**	**% of Total**	**% Businesses**	**% Bank Loans**	Aggregate	**% Businesses**	**% Bank Loans**	Aggregate	**% Businesses**	**% Bank Loans**	Aggregate	**% Businesses**	**% Bank Loans**	Aggregate	**% Businesses**	**% Bank Loans**	**Aggregate**
Houston AA	307	41,334	71.7	12.1	11.4	13.0	21.1	16.9	21.5	21.5	26.7	22.0	45.1	44.6	43.4	0.2	0.3	0.2
Texas Non-MSA	46	4,072	10.7	0.0	0.0	0.0	10.5	4.3	11.0	65.6	60.9	67.5	23.9	34.8	21.4	0.0	0.0	0.0
Victoria AA	75	9,900	17.5	2.2	0.0	2.6	33.8	34.7	32.4	25.0	10.7	23.4	38.9	54.7	41.6	0.1	0.0	0.0
Total	**428**	**55,306**	**100.0**	**11.9**	**8.2**	**12.8**	**21.2**	**18.7**	**21.6**	**21.7**	**27.6**	**22.2**	**44.9**	**45.3**	**43.3**	**0.2**	**0.2**	**0.2**

Source: 2021 D&B Data; 01/01/2019-12/31/2021 Bank Data; 2020 CRA Aggregate data

"--" data not available. Due to rounding, totals may not equal 100.0

Table R: AA Distribution of Loans to Small Businesses by Gross Annual Revenues - Texas											2019-2021
	Total Loans to Small Businesses				Businesses with Revenues <= $1 million			Businesses with Revenues > $1 million		Businesses with Revenues Not Available	
	#	$	% of Total	Overall Market	% Businesses	% Bank	Aggregate	% Businesses	% Bank	% Businesses	% Bank Loans
Houston AA	78	16,693	75.0	147,597	87.4	12.8	36.8	4.5	87.2	8.1	0.0
Texas Non-MSA	8	873	7.7	718	76.6	25.0	26.5	5.6	75.0	17.8	0.0
Victoria AA	18	5,151	17.3	2,154	81.8	27.8	38.9	4.6	72.2	13.6	0.0
Total	**104**	**22,717**	**100.0**	**150,469**	**87.3**	**16.3**	**36.8**	**4.5**	**83.7**	**8.2**	**0.0**

Source: 2021 D&B Data; 01/01/2019 - 12/31/2021 Bank Data;2020 CRA Aggregate data
– Table reflects loans with revenue collected
"--" data not available. Due to rounding, totals may not equal 100.0

Investar Bank Branch Listing

Location	Date Opened	Hours of Operation	Hours of Operation	Hours of Operation	Tract Income Level*	
Perkins Road Branch 7244 Perkins Road Baton Rouge, LA 70808 East Baton Rouge Parish	6/14/2006 ATM removed 2/18/2025	8:30 am - 5:00 pm (Lobby & Drive-Up)	Monday - Friday		Upper Tract: 0026.02	
Port Allen Branch 3761 LA Hwy 1 South Port Allen, LA 70767 West Baton Rouge Parish	5/11/2009 ATM removed 2/18/2025	8:30 am - 5:00 pm (Lobby & Drive-Up)	Monday - Friday		Middle Tract: 0204.01 MMCT	
Coursey Branch 10922A Coursey Blvd Baton Rouge, LA 70816 East Baton Rouge Parish	4/20/2010 ATM removed 8/17/2023	8:30 am - 5:00 pm (Lobby & Drive-Up)	Monday - Friday		Low Tract: 0039.10 MMCT	(Changed from Moderate to Low 2022-2023)
Range Avenue Branch 482 South Range Avenue Denham Springs, LA 70726 Livingston Parish	10/4/2010 ATM removed 8/28/2023	8:30 am - 5:00 pm (Lobby & Drive-Up)	Monday - Friday		Middle Tract: 0406.01	
Veteran's Branch 500 Veteran's Memorial Blvd. Metairie, LA 70005 Jefferson Parish	8/29/2012 ATM removed 8/17/2023	8:30 am - 5:00 pm (Lobby & Drive-Up)	Monday - Friday		Middle Tract: 0286.00	
Railroad Avenue Branch - Hammond 600 S.W. Railroad Ave. Hammond, LA 70403 Tangipahoa Parish	5/1/2013 ATM removed 8/28/2023	8:30 am - 5:00 pm (Lobby & Drive-Up)	Monday - Friday	Closed on Saturdays As of 12/31/2021	Low Tract: 9543.00 MMCT	(Changed from Moderate to Low 2022-2023)
Beau Chene Branch - Mandeville 4892 Highway 22 Mandeville, LA 70471 St. Tammany Parish	5/1/2013 ATM removed 8/17/2023	8:30 am - 5:00 pm (Lobby & Drive-Up)	Monday - Friday	Closed on Saturdays As of 12/31/2021	Middle Tract: 0403.07	(Changed from Upper to Middle 2023-2024)
Lafayette Branch - Ambassador Caffery 4004 Ambassador Caffery Pkwy Lafayette, LA 70503 Lafayette Parish	5/20/2013 ATM removed 8/17/2023	8:30 am - 5:00 pm (Lobby & Drive-Up)	Monday - Friday		Upper Tract: 0014.12	
Highland Branch (ATM) 18101 Highland Market Drive Baton Rouge, LA 70810 East Baton Rouge Parish	8/1/2014	8:30 am - 5:00 pm (Lobby & Drive-Up)	Monday - Friday	Saturday 9:00 am - 12:00 pm (Lobby & Drive-Up)	Upper Tract: 0040.22	
Gonzales Branch 525 East New River St. Gonzales, LA 70737 Ascension Parish	6/5/2017 ATM removed 8/28/2023	8:30 am - 5:00 pm (Lobby & Drive-Up)	Monday - Friday		Upper Tract: 0304.04 MMCT	(Changed from Middle to Upper 2022-2023)
Elmwood Branch (ATM) 5360 Mounes Street Elmwood (New Orleans), LA 70123 Jefferson Parish	6/29/2017	8:30 am - 5:00 pm (Lobby & Drive-Up)	Monday - Friday		Middle Tract: 0242.02 MMCT	(Changed from Upper to Middle 2022-2023)
Ville Platte Branch (ATM) 841 West Main St. Ville Platte, LA 70586 Evangeline Parish	7/1/2017	Lobby: 8:30 am - 5:00 pm Drive-Up: 8:30 am - 5:30 pm	Monday - Friday Monday - Friday		Low Tract: 9505.00 MMCT	(Changed from Moderate to Low 2022-2023)
Mamou Branch (ATM) 609 Poinciana Ave. Mamou, LA 70554 Evangeline Parish	7/1/2017	Lobby: 8:30 am - 5:00 pm Drive-Up: 8:30 am - 5:00 pm Drive-Up: 8:30 am - 5:30 pm	Monday - Friday Monday - Thursday Friday		Low Tract: 9504.01 MMCT	(Changed from Moderate to Low 2022-2023)
Pine Prairie Branch (ATM) 10608 Veterans Memorial Hwy. Pine Prairie, LA 70576 Evangeline Parish	7/1/2017	Lobby: By Appointment Drive-Up: 8:30 am - 5:00 pm Drive-Up: 8:30 am - 5:30 pm	Monday - Friday Monday - Thursday Friday		Upper Tract: 9502.00	(Changed from Moderate to Upper 2022-2023)
Jackson Branch (ATM) 1542 Charter St. Jackson, LA 70748 East Feliciana Parish	12/1/2017	Lobby: 8:30 am - 5:00 pm Drive-Up: 8:00 am - 5:00 pm	Monday - Friday Monday - Friday	Saturday Drive-Up: 9:00-12:00	Middle Tract: 9515.02	(Changed from Moderate to Middle 2020 - 2021)
Slaughter Branch (ATM & ITM) 137 Hwy. 19 Slaughter, LA 70777 East Feliciana Parish	12/1/2017 ITM opened 6/11/2019	Lobby: 8:30 am - 5:00 pm Drive-Up: 8:00 am - 5:00 pm ITM 8:30 am - 5:00 pm	Monday - Friday Monday - Friday Monday - Friday		Middle Tract: 9515.02	(Changed from Moderate to Middle 2020 - 2021)
St. Francisville Branch (ATM) 7370 Hwy 61 St. Francisville, LA 70775 West Feliciana Parish	12/1/2017	Lobby: 8:30 am - 5:00 pm Drive-Up: 8:00 am - 5:00 pm	Monday - Friday Monday - Friday		Moderate Tract: 9518.01	(Changed from Upper to Moderate 2022-2023)
Texas City Branch 2501 Palmer Hwy Texas City, TX 77590 Galveston County	3/1/2019 ATM removed 8/17/2023	Lobby: 9:00 am - 5:00 pm Drive-Up: 8:30 am - 5:00 pm	Monday - Friday		Moderate Tract: 7223.00 MMCT	(Changed from Low to Moderate 2022-2023)
Greenway Branch (moved from 24 Greenway Plaza) 20 Greenway Plaza 1/29/2024 Houston, TX 77046 Harris County	3/1/2019 ATM/ITM removed 8/17/2023	9:00 am - 2:00 pm (Lobby Monday-Thursday) 9:00 am - 3:00 pm (Lobby Friday)	Monday - Thursday Friday		Upper Tract: 4115.06	
Lafayette Branch - Oil Center (ATM) 900 E. St. Mary Blvd. Lafayette, LA 70503 Lafayette Parish	10/28/2019	8:30 am - 5:00 pm (Lobby & Drive-Up)	Monday - Friday		Moderate Tract: 0022.00	(Changed from Upper to Moderate 2022-2023)
York Branch (ATM) 301 N Broad Street York, AL 36925 Sumter County	11/1/2019	8:30 am - 4:30 pm (Lobby & Drive-Up) 8:30 am - 5:00 pm (Lobby & Drive-Up)	Monday - Thursday Friday		Middle D/U Tract: 0115.00 MMCT	(Changed from Low to Middle 2022-2023)
Livingston Branch (ATM) 716 N Washington Street Livingston, AL 35470 Sumter County	11/1/2019	8:30 am - 4:30 pm (Lobby & Drive-Up) 8:30 am - 5:00 pm (Lobby & Drive-Up)	Monday - Thursday Friday		Middle D/U Tract: 0113.02 MMCT	

Lake Charles Branch 2089 Country Club Rd Lake Charles, LA 70605 Calcasieu Parish	7/20/2020 ITM removed 5/6/2022 ATM removed 2/18/2025	8:30 am - 5:00 pm (Lobby & Drive-Up)	Monday - Friday		Upper Tract: 0019.06	
St. Charles Branch 4401 St. Charles Ave New Orleans, LA 70115 Orleans Parish	11/2/2020 ATM/ITM removed 8/17/2023	8:30 am - 5:00 pm (Lobby & Drive-Up)	Monday - Friday		Upper Tract: 0109.00	
Oxford Branch (ATM) 1320 Highway Drive Oxford, AL 36203 Calhoun County	4/1/2021	Lobby: M-Th 9:00 am - 4:00 pm Lobby: Friday 9:00 am - 5:00 pm Drive-Up: M-Th 8:30 am - 4:00 pm Drive-Up: Friday 8:30 am - 5:00 pm	Monday - Friday	Saturday 8:30 am -12:00 pm (Drive-Up Only)	Moderate Tract: 0011.02 MMCT	(Changed from Middle to Moderate 2022-2023)
Alexandria Branch (ATM) 120 Big Valley Drive Alexandria, AL 36250 Calhoun County	4/1/2021	Lobby: M-Th 9:00 am - 4:00 pm Lobby: Friday 9:00 am - 5:00 pm Drive-Up: M-Th 8:30 am - 4:00 pm Drive-Up: Friday 8:30 am - 5:00 pm	Monday - Friday	Closed on Saturdays As of 5/29/2021	Middle Tract: 0025.04	
Jacksonville Branch 1500 Pelham Road South Jacksonville, AL 36265 Calhoun County	4/1/2021 ATM removed 8/28/2023	Lobby: M-Th 9:00 am - 4:00 pm Lobby: Friday 9:00 am - 5:00 pm Drive-Up: M-Th 8:30 am - 4:00 pm Drive-Up: Friday 8:30 am - 5:00 pm	Monday - Friday		Moderate Tract: 0021.05	(Changed from Middle to Moderate 2022-2023)
Check Deposit Taking ATM & ITM 1024 Victor II Blvd Morgan City, LA 70380 St. Mary Parish	7/30/2020	ATM is available 24/7 ITM 8:30 am - 5:00 pm	Monday-Friday		Middle D/U Tract: 0402.00	(Changed from Upper to Middle 2022-2023)

Branches and LPO/DPO's Opened within the Previous Two Years:

Tuscaloosa Cashless Branch (1 ATM/ITM, 1 ATM) 120 McFarland Blvd Northport, AL 35476 Tuscaloosa County	LPO/DPO Opened: 2/28/2023 Cashless branch designation: 9/12/2023 Outdoor ITM function disabled 10/7/2024	Lobby: 8:30 am - 5:00 pm Lobby ATM/ITM 8:30 am - 5:00 pm Outdoor ATM available 24/7	Monday - Friday Monday-Friday		Upper Tract: 0102.04	
Conroe Branch 2657 S. Loop 336 W Conroe, TX 77304 Montgomery County	10/17/2024	Lobby: 9:00 am - 4:00 pm	Monday - Friday		Middle Tract: 6933.01	
Baton Rouge LPO/DPO (site of Investar Corporate HQ) 10500 Coursey Boulevard Baton Rouge, LA 70816 East Baton Rouge Parish	LPO/DPO designation: 5/16/2025	8:00 am - 5:00 pm	Monday - Friday		Low Tract: 0039.10 MMCT	

Closures within the Previous Two Years:

Zachary Branch 1112 Church St. Zachary, LA 70791 East Baton Rouge Parish	12/1/2017 Closed: 10/2/2020 ATM Removed 2/23/2022	Lobby: 8:30 am - 5:00 pm Drive-Up: 8:00 am - 5:00 pm	Monday - Friday Monday - Friday	Saturday Drive-Up: 9:00 am -12:00 pm	Upper Tract: 0046.06	
Prairieville Branch 17122 Commerce Center Drive Prairieville, LA 70769 Ascension Parish	2/9/2015 Closed: 4/30/2021 ATM removed 2/23/2022	8:30 am - 5:00 pm (Lobby & Drive-Up)	Monday - Friday		Upper Tract: 0302.07	
Highland Road South (ATM) 5505 Highland Rd. Baton Rouge, LA 70808 East Baton Rouge Parish	12/1/2017 Closed: 5/6/2022	8:30 am - 5:00 pm (Lobby & Drive-Up)	Monday - Friday		Upper Tract: 0049.00	
Westlake Branch (ATM) 2215 Sampson Street Westlake, LA 70669 Calcasieu Parish	12/16/2019 Closed: 5/13/2022	9:00 am - 4:00 pm (Drive-Up Only) Effective 3/3/2022	Monday - Friday		Middle Tract: 0026.00	
Check Deposit Taking ATM 3636 Harding Blvd. Baton Rouge, LA 70807 East Baton Rouge Parish	6/9/2017 Deactivated: 12/16/2022 Removed: 8/28/2023	ATM is available 24/7			Middle Tract: 0033.00 MMCT	(Changed from Moderate to Middle 2022-2023)
Alice Branch (ATM) 601 E. Main St. Alice, TX 78332 Jim Wells County	2/21/2020 Closed: 1/27/2023	8:30 am - 6:00 pm (Lobby & Drive-Up)	Monday - Friday	Closed on Saturdays As of 12/31/2021	Middle D/U Tract: 9504.00 MMCT	
Victoria Branch 101 W. Goodwin Ave. Victoria, TX 77901 Victoria County	2/21/2020 ATM removed 12/31/2021 Closed: 1/27/2023	8:30 am - 5:00 pm (Lobby & Drive-Up)	Monday - Friday		Moderate Tract: 0001.00 MMCT	(Changed from Middle to Moderate 2022-2023)
Central Branch 8759 Sullivan Rd Central, LA 70818 East Baton Rouge Parish	12/3/2018 ATM removed 8/20/2022 Closed: 3/31/2023	Lobby: 8:30 am - 5:00 pm Drive-Up: 8:30 am - 5:00 pm	Monday-Friday		Upper Tract: 0044.01	(Changed from Middle to Upper 2022-2023)
Anniston Branch 1100 Quintard Avenue Anniston, AL 36201 Calhoun County	4/1/2021 ATM removed 8/28/2023 Closed: 1/4/2024	9:00 am - 4:00 pm (Lobby Monday - Thursday) 9:00 am - 5:00 pm (Lobby Friday) Drive-Up Open 8:30 am M-F	Monday - Friday	Closed on Saturdays As of 5/29/2021	Middle Tract: 0008.00	(Changed from Moderate to Middle 2022-2023)

* Based on 2024 FFIEC Data

**Note: All ATMs are available 24/7

INVESTAR Brilliant Banking

Member FDIC

Fee Schedule

Revised 2/21/2024

SERVICES

Bill Pay (Unlimited Transactions)	
Personal Checking	**FREE**
Business checking	**FREE**
Mobile Banking	**FREE**
Reissue Visa Debit Card	**$10.00**
Official Checks	
1% of amount - Min $4 Max	**$10.00**
Money Orders	**$3.00**
Collections	
Incoming & Outgoing	**$15.00**
Wire Transfers	
Incoming	**$12.00**
Outgoing	**$20.00**
International	**$50.00**
Foreign ATM Fees	
Withdrawals	$2.00
Inquiries	$2.00

(A Foreign ATM is an ATM not owned or operated by Investar Bank)

Account Statements	
eStatements	**FREE**
Duplicate or special statement - each	**$5.00**

Customer Check Orders FAQs

Q. How much will I be charged?

A. Standard charges for personal orders are $25-30. You will see the final amount once your order is complete.

Q. When is my account charged?

A. Billing is every Saturday. You should see a debit the following Tuesday/Wednesday.

Statement Copies Per Page	**$1.00**
Account Closed within One Year	**$35.00+**

+Not applicable to Brilliant Checking accounts

Stop Payment - per item	**$35.00**
Deposit Item Returned	**$12.00**
Funds Transferred by Phone	**$2.00**

(Telephone banking funds transfers FREE)

Research ($5.00 min.)	**$20.00/hr.**
Tax Levy/Garnishment Per Receipt	**$75.00**
Night Deposit Products	
Zipper Bags - each	**$5.00**
Night Deposit Key	**$5.00**
Overdraft Protection Transfer	
Per Transfer	**$5.00+**

+Not applicable to Brilliant checking accounts

SAFE DEPOSIT BOX

First Year Free | Not FDIC insured

Box Sizes and Annual Fees

(Available at select locations)

2 X 4	$20.00	2 X 9	$25.00
3 X 5	$30.00	5 X 5	$40.00
3 X 10	$45.00	4 X 9	$50.00
5 X 10	$60.00	10 X 10	$100.00

Dormant Account	**$5.00***

*Applies to accounts with balances less than $500.00 any day in the statement cycle, and excludes Jr. Savings, Brilliant checking & IOLTA accounts. A checking transaction account will become dormant after 365 days if no customer-initiated activity on the account. A savings account will become dormant after 730 days if no customer-initiated activity occurs on the account. Customer-initiated activity that would prevent the account from going into a dormant status is a deposit to or a withdrawal from your account.

NSF Returned Item Fee or Overdraft Fee	
Per Item or presentment	**$36.00^X**

^Consumer Accounts Only. The fee applies to overdrafts created by check, in-person withdrawal, ATM withdrawal, or other electronic means. Any individual item or transaction of $5.00 or less which results in an account being overdrawn will not incur this fee. Any item which results in an account being overdrawn by $5.00 or less will not incur this fee. If more than five items and/or transactions overdraw an account in any one day, the fee will only be assessed to the first five items or transactions.

Commercial Continuous Overdraft Charge	**$10.00**
Consumer Continuous Overdraft Charge	**$3.00^X**

^X^Not applicable to Brilliant Checking accounts. Daily charge after three consecutive business days.

POSTING ORDER OF ITEMS

To assist you in handling your account, we are providing the following information on how we post transactional items to your account. On each bank processing day, deposit and credit items post before debit items. Debit items post upon receipt in the following order.

1. Wire transfers in low to high dollar amounts.
2. Electronic Fund Transfers (EFTs) transactions including ATM and debit card transactions in authorization time and date order.
3. Paper checks in check number order, if available. Checks without a check number post in low to high dollar amounts.
4. Automated Clearing House (ACH) items in low to high dollar amounts.
5. All other debit items in low to high dollar amount order. Other debit items include but are not limited to, checks converted to ACH by merchants or vendors, telephone and online banking one-time or recurring transfers, pre-authorized debits, and account withdrawals.
6. Debits related to fees assessed to your account.

Note: Certain debit items may not post in the above order due to missing or erroneous data or circumstances beyond our control.

If an item is presented without sufficient funds in your account to pay it, we may, at our discretion, pay the item (creating an overdraft) or return the item. We encourage you to keep careful records and practice good account management.

Loan Fees

Commercial Real Estate, Land, Agriculture, Commercial Construction Funding, Commercial LOC Loans:

- Doc Fee: Renewal - $449.00, New Money - $575.00

Commercial Unsecured, Equipment and A/R Loans:

- Doc Fee: Renewal - $399.00, New Money - $525.00

Consumer Loans:

- HELOCs: $99.00 origination fee, $50.00 annual fee
- Lot Loans (LA only): $150.00 origination fee
- Acreage Loans (LA only): 0.50% origination fee
- Auto Loans (LA only): $45.00 doc fee
- Other Titled Collateral (LA only): $50.00 origination fee, $15.00 doc fee
- All Possessory & Unsecured Loans (LA only): $50.00 origination fee, $15.00 doc fee
- CD LOC & Unsecured LOC: $25.00 annual fee

Small Business Mortgage Loans, Real Estate LOC (owner-occupied), and AR/Inventory LOC:

- Doc Fee:
    - Up to $150,000 = $250.00
    - $150,001 - $250,000 = $350.00
    - $250,001 - $600,000 = $425.00
- Origination Fee: 0.50% (for all products except CD secured, which has no origination fee)

Small Business Equipment (new, used, new equipment vehicle NRLOC), Vehicle (up to one ton, heavy duty), Business Equity LOC:

- Doc Fee: $50.00
- Origination Fee: Based on Fee/No Fee Option, ½% if fee option is selected

CD Secured Term and CD Secured RLOC:

- Document Fee: $50.00

Unsecured LOC and Unsecured Term Loans:

- Origination Fee: 0.50%

Service Charge Type Code	Service Charge Type	Account Type	Per Item Charge - Debits	Per Item Charge - Credits	Global Item Charge	Number of Free Credit Items	Number of Free Global Item Charges	Number of Free Debit Item Charges	1st Bal Req	2nd Bal Req	3rd Bal Req	4th Bal Req	1st Bal Req Fee	2nd Bal Req Fee	3rd Bal Req Fee	4th Bal Req Fee	1st average bal Req	2nd average bal Req	1st average bal Req Fee	Balance Range Flag (A=Average; M=Minimum)	Dormant Charge	Per Account Maintanance Chage	ODP xfer per Item Pri Imd CR	Application	Required Minimum Balance to Bypass Dormant Account	Electronic Statement Fee	Exclude ODP Fee when NSF
098	ASSURED CHECKING	ASSURED CONSUMER CHK PRO	0	0	0	0	0	0	0	0	0	0	0	0	0	0	0	0	0		0	0	5	DD	99,999,999,999	2	Y
103	BRILLIANT CHECKING	INVESTAR CHECKING	0	0	0	0	0	0	99	9,999,999	0	0	5	0	0	0	0	0	0	M	0	0	0	DD	0	0	Y
103	BRILLIANT CHECKING	BRILLIANT CHECKING	0	0	0	0	0	0	99	9,999,999	0	0	5	0	0	0	0	0	0	M	0	0	0	DD	0	0	Y
149	STAR SIMPLE CHECKING	STAR SIMPLE CHECKING	0	0	0	0	0	0	2,499	9,999,999	0	0	10	0	0	0	0	0	0	M	5	0	5	DD	500	2	Y
151	STAR CHECKING	STAR CHECKING	0	0	0	0	0	0	1,499	9,999,999	0	0	13	0	0	0	0	0	0	M	5	0	5	DD	500	2	Y
153	STAR LEGACY CHECKING	STAR LEGACY CHECKING	0	0	0	0	0	0	500	0	0	0	5	0	0	0	0	0	0	M	5	0	5	DD	500	0	Y
176	STAR MONEY MARKET	STAR MONEY MARKET	10	0	0	6	0	0	2,499	9,999,999	0	0	10	0	0	0	0	0	0	M	5	0	5	DD	500	2	Y
176	STAR MONEY MARKET	E-STAR MONEY MARKET	10	0	0	6	0	0	2,499	9,999,999	0	0	10	0	0	0	0	0	0	M	5	0	5	DD	500	2	Y
180	INVESTAR PLUS MM	INVESTAR PLUS MONEY MKT	10	0	0	6	0	0	2,499	9,999,999	0	0	10	0	0	0	0	0	0	M	5	0	5	DD	500	2	Y
201	BUSINESS CHECKING	BUSINESS CHECKING	0	0	0.25	300	300	300	2,000	9,999,999	0	0	15	0	0	0	0	0	0	M	5	0	5	DD	500	5	Y
202	STAR TREASURY ADV	STAR TREASURY ADVANTAGE	0	0	0.25	300	300	300	0	0	0	0	0	0	0	0	0	0	0		5	0	5	DD	500	5	Y
210	STAR COMMERCIAL AA	STAR COM AA CONTROL DISB	0	0	0	0	0	0	0	0	0	0	0	0	0	0	0	0	0		0	0	5	DD	99,999,999,999	0	Y
210	STAR COMMERCIAL AA	BUSINESS CHECKING	0	0	0	0	0	0	0	0	0	0	0	0	0	0	0	0	0		0	0	5	DD	99,999,999,999	0	Y
210	STAR COMMERCIAL AA	BLUE STAR CHECKING	0	0	0	0	0	0	0	0	0	0	0	0	0	0	0	0	0		0	0	5	DD	99,999,999,999	0	Y
210	STAR COMMERCIAL AA	STAR COMMERCIAL AA	0	0	0	0	0	0	0	0	0	0	0	0	0	0	0	0	0		0	0	5	DD	99,999,999,999	0	Y
250	STAR IOLTA	STAR IOLTA	0	0	0	0	0	0	0	0	0	0	0	0	0	0	0	0	0		0	0	5	DD	99,999,999,999	0	Y
250	STAR IOLTA	REPURCHASE AGREEMENT	0	0	0	0	0	0	0	0	0	0	0	0	0	0	0	0	0		0	0	5	DD	99,999,999,999	0	Y
251	STAR PLAT NON-PER	STAR PLATINUM CHECKING NP	0	0	0	0	0	0	2,499	9,999,999	0	0	12	0	0	0	0	0	0	M	0	0	5	DD	99,999,999,999	0	Y
255	SMLL BUSINESS INT CK	SMALL BUSINESS INT CKG	0	0	0.25	200	200	200	10,000	9,999,999	0	0	20	0	0	0	0	0	0	M	5	0	5	DD	500	5	Y
256	COMMERCIAL INT CK	COMMERCIAL INT CKG	0	0	0.15	0	0	0	10,000	9,999,999	0	0	20	0	0	0	0	0	0	M	5	0	5	DD	500	5	Y
260	PF BUSINESS CHECKING	PUBLIC FUND CHECKING	0	0	0.25	300	300	300	0	0	0	0	0	0	0	0	0	0	0		0	0	5	DD	99,999,999,999	0	Y
275	BUSINESS MMDA	BUSINESS MONEY MARKET	10	0	0	6	0	0	2,499	9,999,999	0	0	15	0	0	0	0	0	0	M	0	0	5	DD	99,999,999,999	0	Y
276	PUBLIC FUNDS MMDA	PUBLIC FUNDS MMDA	10	0	0	6	0	0	2,499	9,999,999	0	0	15	0	0	0	0	0	0	M	0	0	5	DD	99,999,999,999	0	Y
301	STAR SAVINGS PERS	E-STAR SAVINGS	2	0	0	6	0	0	199	9,999,999	0	0	15	0	0	0	0	0	0	M	5	0	5	SV	500	0	N
301	STAR SAVINGS PERS	STAR SAVINGS	2	0	0	6	0	0	199	9,999,999	0	0	15	0	0	0	0	0	0	M	5	0	5	SV	500	0	N
305	JR STAR SAVINGS	JR STAR SAVINGS	2	0	0	6	0	0	24	9,999,999	0	0	15	0	0	0	0	0	0	M	0	0	5	SV	99,999,999,999	0	N
350	STAR SAVINGS BUS	STAR SAVINGS NON-PERSONAL	2	0	0	6	0	0	199	9,999,999	0	0	15	0	0	0	0	0	0	M	0	0	5	SV	99,999,999,999	0	N
498	ASSURED COMM CKG PRO	ASSURED COMM CKG PRO	0	0	0	0	0	0	0	0	0	0	0	0	0	0	0	0	0		0	0	5	DD	99,999,999,999	0	Y
999	WAIVE NO CHARGE	VIRTUAL VAULT INTERNAL	0	0	0	0	0	0	0	0	0	0	0	0	0	0	0	0	0		0	0	0	DD	99,999,999,999	0	Y
999	WAIVE NO CHARGE	INTERNAL	0	0	0	0	0	0	0	0	0	0	0	0	0	0	0	0	0		0	0	0	DD	99,999,999,999	0	Y
EIC	E-INVESTAR CHECKING	E-INVESTAR CHECKING	0	0	0	0	0	0	1,499	9,999,999	0	0	13	0	0	0	0	0	0	M	5	0	5	DD	500	2	Y
EIP	E-INVESTAR PLUS CK	E-INVESTAR PLUS CHECKING	0	0	0	0	0	0	2,499	9,999,999	0	0	15	0	0	0	0	0	0	M	5	0	5	DD	500	2	Y
EIS	E-INVESTAR STUDENT	E-INVESTAR STUDENT CKG	0	0	0	0	0	0	0	0	0	0	0	0	0	0	0	0	0		5	0	5	DD	500	0	Y
ESL	E-STAR LEGACY CHKNG	E-STAR LEGACY CHECKING	0	0	0	0	0	0	500	0	0	0	5	0	0	0	0	0	0	M	5	0	5	DD	500	0	Y
ESS	E-STAR SIMPLE CHKNG	E-STAR SIMPLE CHECKING	0	0	0	0	0	0	2,499	9,999,999	0	0	10	0	0	0	0	0	0	M	5	0	5	DD	500	2	Y
HF	HSA FAMILY	HSA FAMILY	0	0	0	0	0	0	1,499	0	0	0	3	0	0	0	0	0	0	M	5	0	5	DD	500	0	Y
HI	HSA INDIVIDUAL	HSA INDIVIDUAL	0	0	0	0	0	0	1,499	0	0	0	3	0	0	0	0	0	0	M	5	0	5	DD	500	0	Y
INT	INTERNAL	COMMERCIAL INT CKG	0	0	0	0	0	0	0	0	0	0	0	0	0	0	0	0	0		0	0	0	DD	99,999,999,999	0	Y
INT	INTERNAL	INTERNAL	0	0	0	0	0	0	0	0	0	0	0	0	0	0	0	0	0		0	0	0	DD	99,999,999,999	0	Y
IPC	INVESTAR PLUS CK	INVESTAR PLUS CHECKING	0	0	0	0	0	0	2,499	9,999,999	0	0	15	0	0	0	0	0	0	M	5	0	5	DD	500	2	Y
IRC	INVESTAR CHECKING	INVESTAR CHECKING	0	0	0	0	0	0	1,499	9,999,999	0	0	13	0	0	0	0	0	0	M	5	0	5	DD	500	2	Y
ISC	INVESTAR STUDENT CK	INVESTAR STUDENT CHECKING	0	0	0	0	0	0	0	0	0	0	0	0	0	0	0	0	0		5	0	5	DD	500	0	Y
IYC	STARLIT YOUTH CHECK	STARLIT YOUTH CHECKING	0	0	0	0	0	0	0	0	0	0	0	0	0	0	0	0	0		5	0	5	DD	500	0	Y
M01	BUSINESS CHECKING	BUSINESS CHECKING	0	0	0	0	0	0	0	0	0	0	0	0	0	0	49,999	9,999,999	12.5	A	0	0	5	DD	99,999,999,999	0	Y
M30	COMMERCIAL SAVINGS	COMMERCIAL SAVINGS	2	0	0	6	0	0	999	9,999,999	0	0	10	0	0	0	0	0	0	M	0	0	5	SV	99,999,999,999	0	N
M56	COMMERCIAL INT CK	COMMERCIAL INT CKG	0	0	0	0	0	0	49,999	9,999,999	0	0	35	0	0	0	0	0	0	M	0	0	5	DD	99,999,999,999	0	Y
M75	MMDA	BUSINESS MONEY MARKET	10	0	0	6	0	0	4,999	9,999,999	0	0	25	0	0	0	0	0	0	M	0	0	5	DD	99,999,999,999	2	Y
M75	MMDA	PUBLIC FUNDS MMDA	10	0	0	6	0	0	4,999	9,999,999	0	0	25	0	0	0	0	0	0	M	0	0	5	DD	99,999,999,999	2	Y
M76	INVESTAR PLUS BUS MM	INVESTAR PLUS BUS MM	10	0	0	6	0	0	2,499	9,999,999	0	0	15	0	0	0	0	0	0	M	5	0	5	DD	500	2	Y
MVH	NOW ACCOUNT	STAR PLATINUM CHECKING NP	0	0	0	0	0	0	1,499	0	0	0	10.5	0	0	0	0	0	0	M	5	0	5	DD	500	2	Y
REP	REPURCHASE AGRMT	REPURCHASE AGREEMENT	0	0	0	0	0	0	0	0	0	0	0	0	0	0	0	0	0		0	0	0	DD	99,999,999,999	0	Y
SCY	SECURE CHECKING	SECURE CHECKING	0	0	0	0	0	0	9,999	0	0	0	0	0	0	0	0	0	0	M	5	3	5	DD	500	2	Y
SSS	SUPER STAR SAVINGS	SUPER STAR SAV PERS	2	0	0	6	0	0	24,999	9,999,999	0	0	15	0	0	0	0	0	0	M	5	0	5	SV	99,999,999,999	2	N
TCY	TRADITIONAL CHECKING	TRADITIONAL CHECKING	0	0	0	0	0	0	100	0	0	0	4	0	0	0	0	0	0	M	5	0	5	DD	500	0	Y
VA	STAR ADVANTAGE BASIC	STAR ADVANTAGE BASIC	0	0	0	0	0	0	9,999	0	0	0	0	0	0	0	0	0	0	M	5	8	5	DD	500	2	Y
VB	STAR ADVANTAGE PREM	STAR ADVANTAGE PREMIUM	0	0	0	0	0	0	9,999,999	0	0	0	0	0	0	0	0	0	0	M	5	10	5	DD	500	2	Y
VF	PF CHECKING NIB	PUBLIC FUND CHKG NIB	0	0	0	0	0	0	0	0	0	0	0	0	0	0	0	0	0		0	0	5	DD	99,999,999,999	0	Y
VL	SAVINGS PUB FUND	SAVINGS PUBLIC FUND	2	0	0	6	0	0	199	9,999,999	0	0	15	0	0	0	0	0	0	M	0	0	5	SV	99,999,999,999	0	N
VT	NON PROFIT DDA	DDA NON PROFIT	0	0	0	0	0	0	0	0	0	0	0	0	0	0	0	0	0		0	1	5	DD	99,999,999,999	0	Y

Louisiana Lending Products

Personal Loan Products: Home Equity Line of Credit (HELOC), Lot Loan, Acreage Loan, Auto, All Terrain Vehicle (ATV), Motorcycle, Boat, Marine, Tractor, Recreational Vehicle (RV), Tractor Trailer (TT), 5th Wheel Loan, Unsecured Term Loan, Community Small Dollar Loan, Unsecured Overdraft Line of Credit, Certificate of Deposit (CD)/Savings Secured Term Loan, CD/Savings Secured Line of Credit

Business Loan Products: Commercial: Owner Occupied Real Estate Term, Non-Owner Occupied Real Estate Term, Undeveloped Acreage (less than 5 acres) or Agricultural Land Term, Developed Land Term, Commercial Construction Real Estate, Commercial Construction 1-4 Family, Equipment/AR Term, CD Secured Term, Unsecured Term, Litigation Line of Credit (Attorney Client Lines), Stock and/or Marketable Securities Term, Real Estate Secured Line of Credit, A/R or Inventory Secured Line of Credit, CD Secured Line of Credit, Unsecured Line of Credit, Attorney Operating Line of Credit, Business Credit Card, Agricultural Crop and Cattle, Irrevocable Letter of Credit; Business Banking: Owner Occupied Real Estate Term, Non-Owner Occupied Real Estate Term, Agricultural Land Term, Developed Land Term, Undeveloped Acreage (greater than 5 acres), Owner Occupied Real Estate Secured Line of Credit, A/R/Inventory Secured Line of Credit, New Equipment Term, Used Equipment Term, New Equipment/Vehicle Non-revolving Line, CD Secured Term, Unsecured Line of Credit, Unsecured Term, Vehicle (up to one ton) Term, Vehicle (Heavy Duty/Commercial) Term, Business Equity Line of Credit, CD Secured Revolving Line of Credit, Unmonitored Revolving Line of Credit

Louisiana, Texas, and Alabama Deposit Products

Personal Deposit Products: Non-Interest Earning Accounts: Brilliant Checking, Investar Student Checking, StarLit Youth Checking, Investar Checking; Interest Earning Accounts: Star Legacy Checking, Star Simple Checking, Investar Plus Checking, Assured Checking; Savings & Money Market Deposit Account (MMDA): Investar Plus MMDA, Super Star Savings, Star Savings, Jr. Star Savings, Certificate of Deposit (CDs), Individual Retirement Account (IRAs)

Business Deposit Products: Business Checking, Star Commercial Analysis Checking, Star Treasury Advantage, Star Platinum Checking, Small Business Interest Checking, Commercial Business Interest Checking, Business Savings, DDA Non-Profit Checking, Assured Checking, Investar Plus Business MMDA, Blue Star Checking (TX only), CDs, Public Funds or Assured Checking/DDM

Limited Availability: IDA Savings –this product is currently offered at the Bank's Veterans Branch location and is associated with the United Way of Southeast Louisiana (SELA) and is only available in the United Way of SELA's service areas

Texas Lending Products

Personal Loan Products: Auto, All Terrain Vehicle (ATV), Motorcycle, Boat, Marine, Tractor, Recreational Vehicle (RV), Tractor Trailer (TT), 5th Wheel Loan, Unsecured Term Loan, Community Small Dollar Loan, Certificate of Deposit (CD)/Savings Secured Term Loan, CD/Savings Secured Line of Credit

Business Loan Products: Commercial: Owner Occupied Real Estate Term, Non-Owner Occupied Real Estate Term, Undeveloped Acreage (less than 5 acres) or Agricultural Land Term, Developed Land Term, Commercial Construction Real Estate, Commercial Construction 1-4 Family, Equipment/AR Term, CD

Secured Term, Unsecured Term, Litigation Line of Credit (Attorney Client Lines), Stock and/or Marketable Securities Term, Real Estate Secured Line of Credit, A/R or Inventory Secured Line of Credit, CD Secured Line of Credit, Unsecured Line of Credit, Attorney Operating Line of Credit, Business Credit Card, Agricultural Crop and Cattle, Irrevocable Letter of Credit; Business Banking: Owner Occupied Real Estate Term, Non-Owner Occupied Real Estate Term, Agricultural Land Term, Developed Land Term, Undeveloped Acreage (greater than 5 acres), Owner Occupied Real Estate Secured Line of Credit, A/R/Inventory Secured Line of Credit, New Equipment Term, Used Equipment Term, New Equipment/Vehicle Non-revolving Line, CD Secured Term, Unsecured Line of Credit, Unsecured Term, Vehicle (up to one ton) Term, Vehicle (Heavy Duty/Commercial) Term, Business Equity Line of Credit, CD Secured Revolving Line of Credit, Unmonitored Revolving Line of Credit

Louisiana, Texas, and Alabama Services

ACH Origination, ACH Positive Pay, Check Positive Pay, LineLink, Merchant Services, Online Banking, Remote Deposit Capture, Virtual Vault, Wire Origination, eStatements, Bill Pay, Mobile Deposit, Smart Solutions: Interactive Teller Machines ((ITMs) limited locations in LA & AL), Official Checks, Wire Transfers, Automatic Loan Payments, Direct Deposit of Payroll & U.S. Treasury Checks, Certificate of Deposit Account Registry Service (CDARS), Controlled Disbursement Account (CDA), Lockbox Service, Drafting of Funds From Other Financial Institutions, Foreign Check Collections & Foreign Currency Orders, Night Deposit, Counter/Temporary Checks, Star-Telephone Banking, Safe Deposit Boxes, Check Ordering, Online Account Opening: E-Investar Checking, E-Investar Plus Checking, E-Investar Student Checking, E-Star Legacy Checking, E-Star Simple Checking, E-Star Savings, E-Star Money Market, E-CD (various terms)

Alabama Lending Products

Personal Loan Products: Home Equity Line of Credit (HELOC), Lot Loan, Acreage Loan, Auto, All Terrain Vehicle (ATV), Motorcycle, Boat, Marine, Tractor, Recreational Vehicle (RV), Tractor Trailer (TT), 5th Wheel Loan, Unsecured Term Loan, Community Small Dollar Loan, Unsecured Overdraft Line of Credit, Certificate of Deposit (CD)/Savings Secured Term Loan, CD/Savings Secured Line of Credit

Business Loan Products: Commercial: Owner Occupied Real Estate Term, Non-Owner Occupied Real Estate Term, Undeveloped Acreage (less than 5 acres) or Agricultural Land Term, Developed Land Term, Commercial Construction Real Estate, Commercial Construction 1-4 Family, Equipment/AR Term, CD Secured Term, Unsecured Term, Litigation Line of Credit (Attorney Client Lines), Stock and/or Marketable Securities Term, Real Estate Secured Line of Credit, A/R or Inventory Secured Line of Credit, CD Secured Line of Credit, Unsecured Line of Credit, Attorney Operating Line of Credit, Business Credit Card, Agricultural Crop and Cattle, Irrevocable Letter of Credit; Business Banking: Owner Occupied Real Estate Term, Non-Owner Occupied Real Estate Term, Agricultural Land Term, Developed Land Term, Undeveloped Acreage (greater than 5 acres), Owner Occupied Real Estate Secured Line of Credit, A/R/Inventory Secured Line of Credit, New Equipment Term, Used Equipment Term, New Equipment/Vehicle Non-revolving Line, CD Secured Term, Unsecured Line of Credit, Unsecured Term, Vehicle (up to one ton) Term, Vehicle (Heavy Duty/Commercial) Term, Business Equity Line of Credit, CD Secured Revolving Line of Credit, Unmonitored Revolving Line of Credit

Loan Programs/Products

FHLB of Dallas HELP, SNAP, and Partnership Grants and other FHLB Programs, $500,000 loan to Senior Housing Crime Prevention through CRA Partners

RiskExec Assessment Areas/REMA

Assessment Set: 2025 INVESTAR BANK ASSESSMENT AREA APRIL 2025

Assessment Area: BATON ROUGE AA

Baton Rouge AA

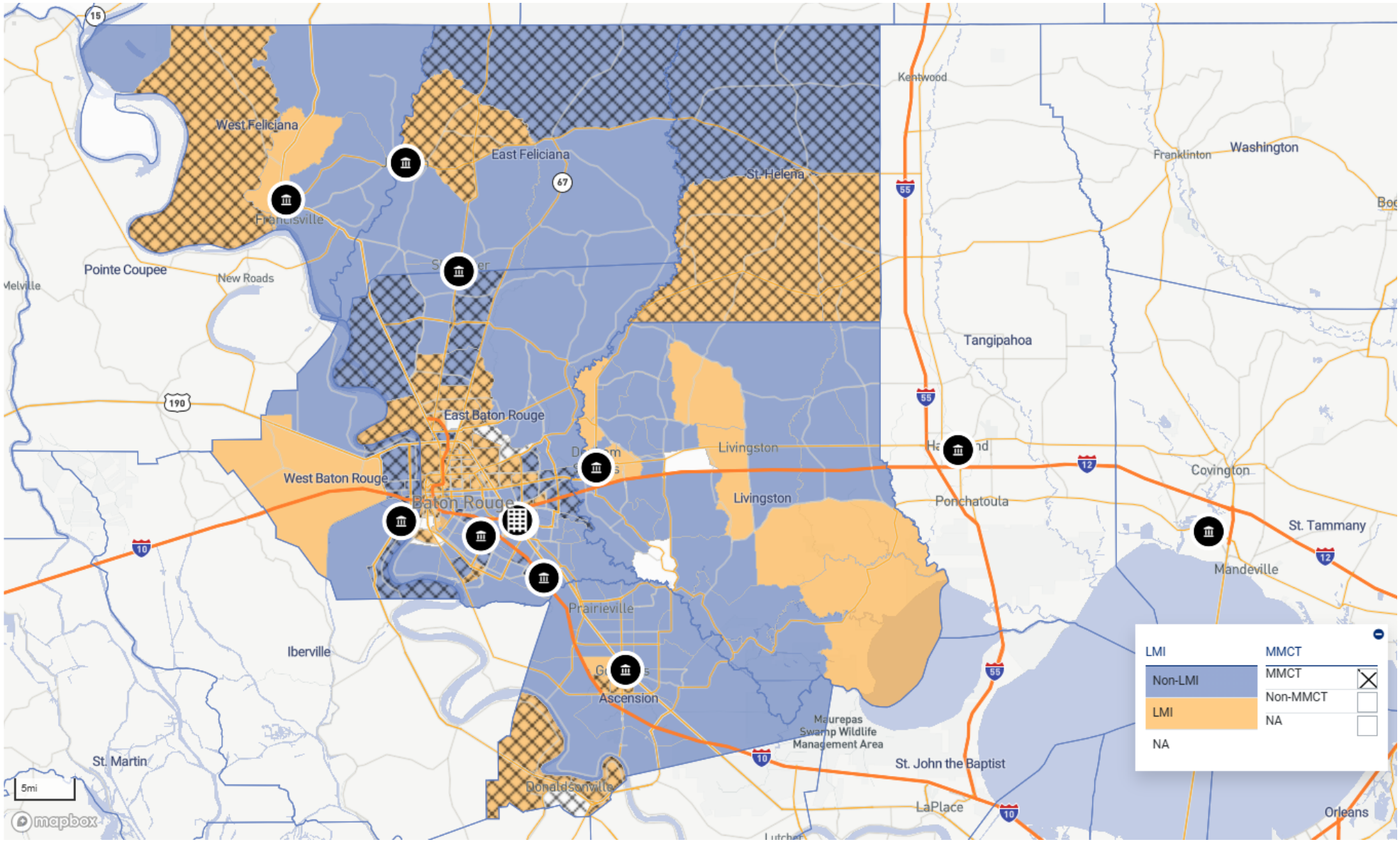

RiskExec Assessment Areas/REMA

Assessment Set: 2025 INVESTAR BANK ASSESSMENT AREA APRIL 2025

Assessment Area: NEW ORLEANS AA

New Orleans AA

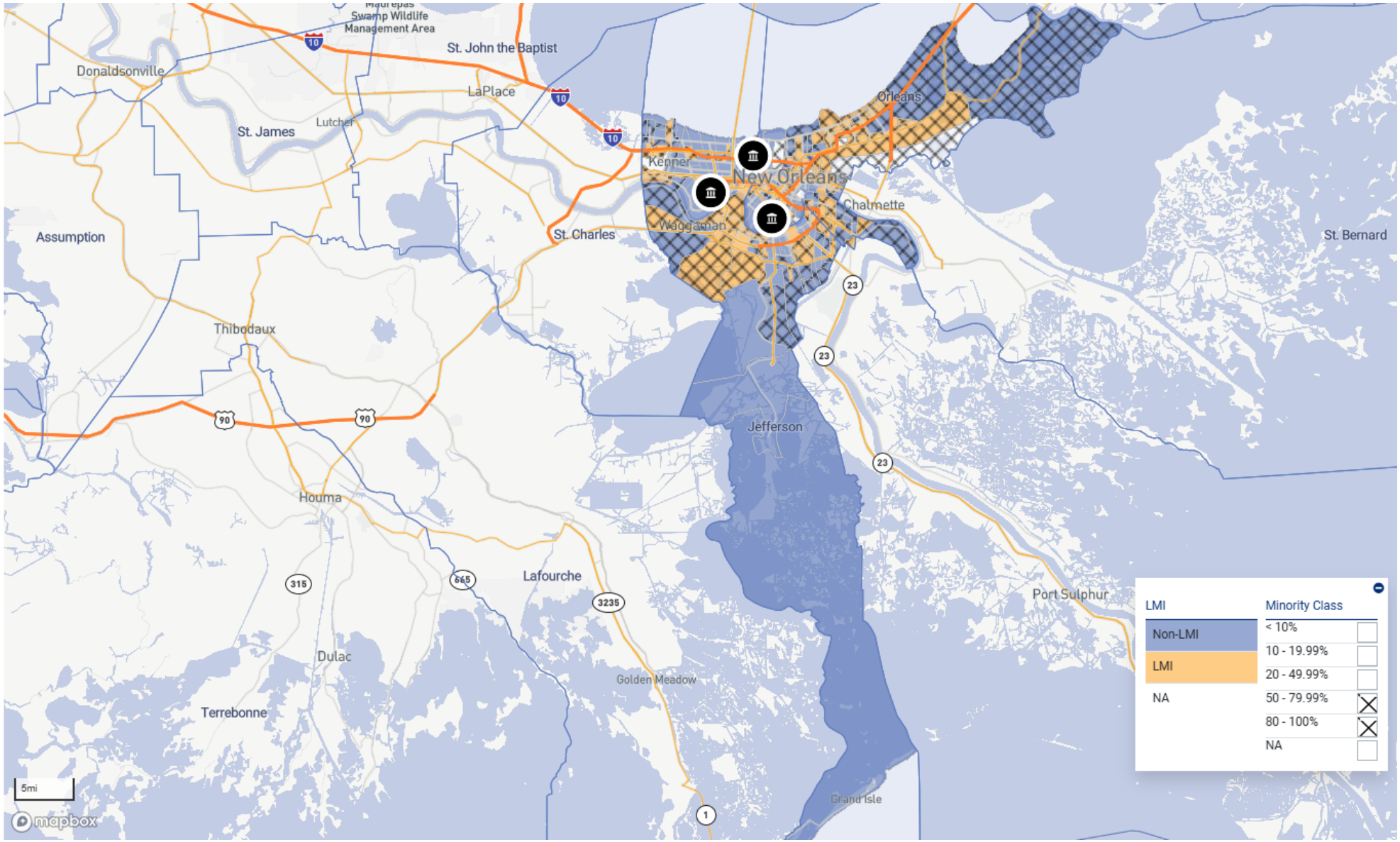

RiskExec Assessment Areas/REMA

Assessment Set: 2025 INVESTAR BANK ASSESSMENT AREA APRIL 2025

Assessment Area: ST. TAMMANY AA

St. Tammany AA

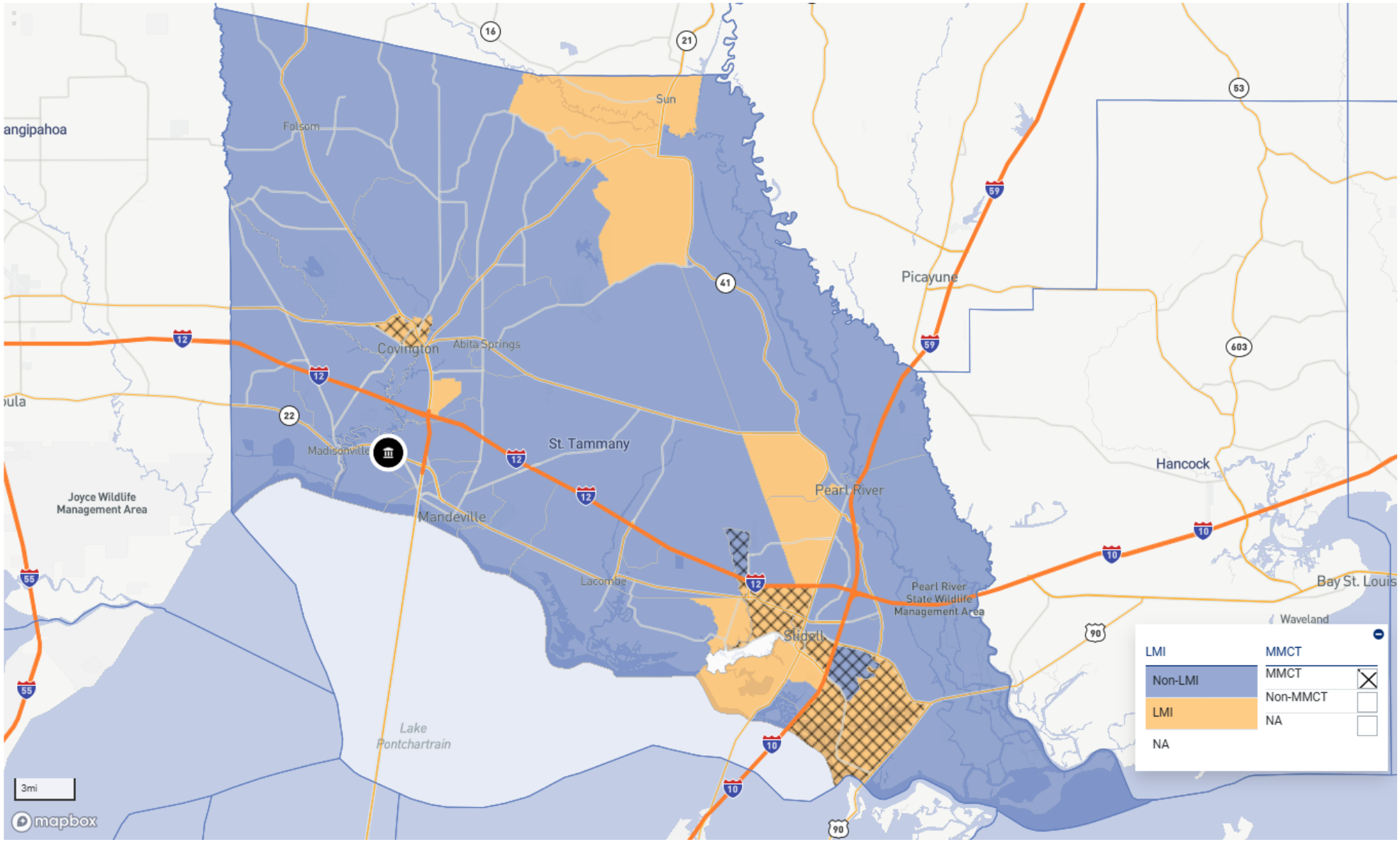

RiskExec Assessment Areas/REMA

Assessment Set: 2024 INVESTAR BANK ASSESSMENT AREA JAN. 2024

Assessment Area: HAMMOND AA

Hammond Facilities Based Assessment Area

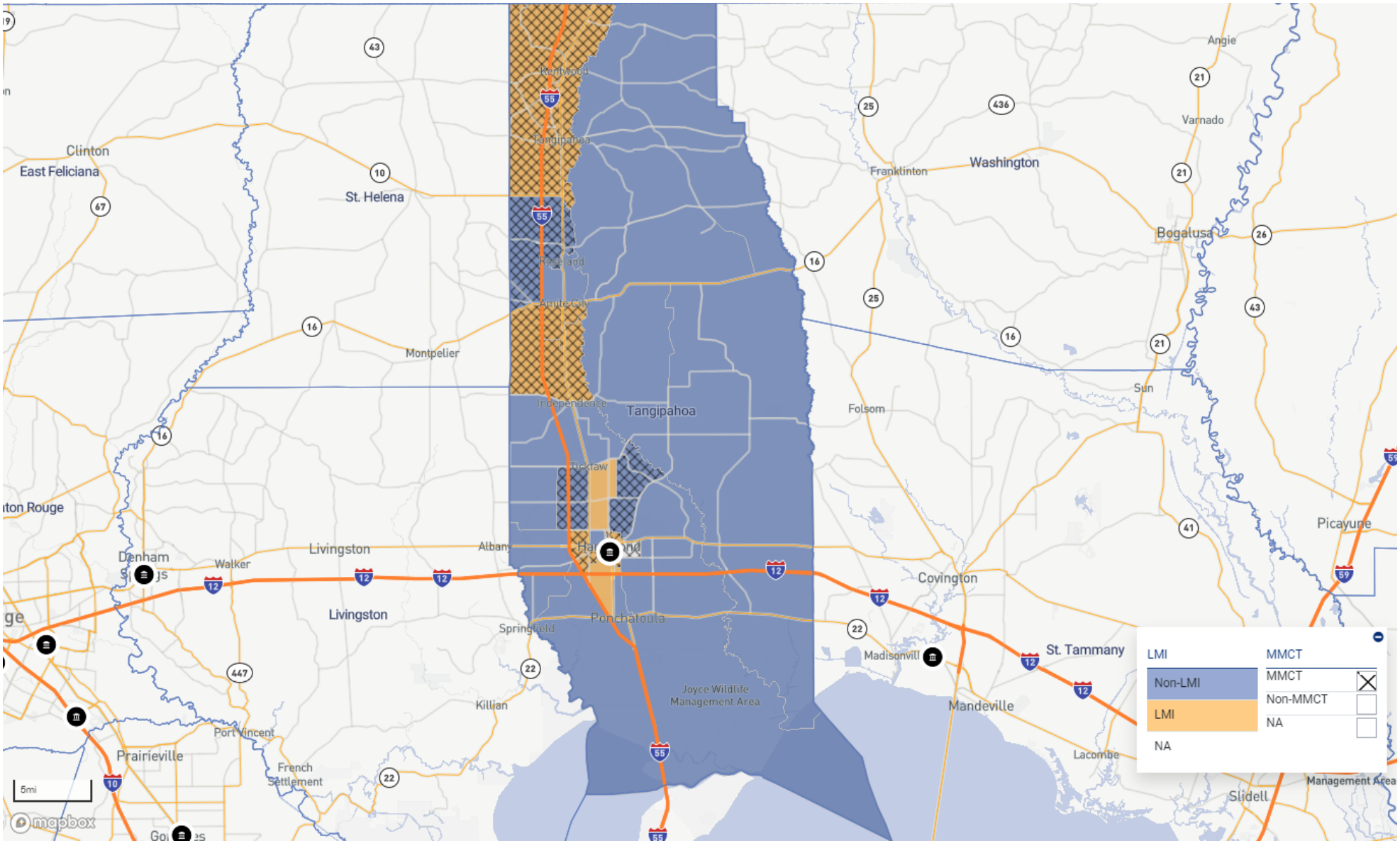

RiskExec Assessment Areas/REMA

Assessment Set: 2024 INVESTAR BANK ASSESSMENT AREA JAN. 2024

Assessment Area: LAFAYETTE AA

Lafayette Facilities Based Assessment Area

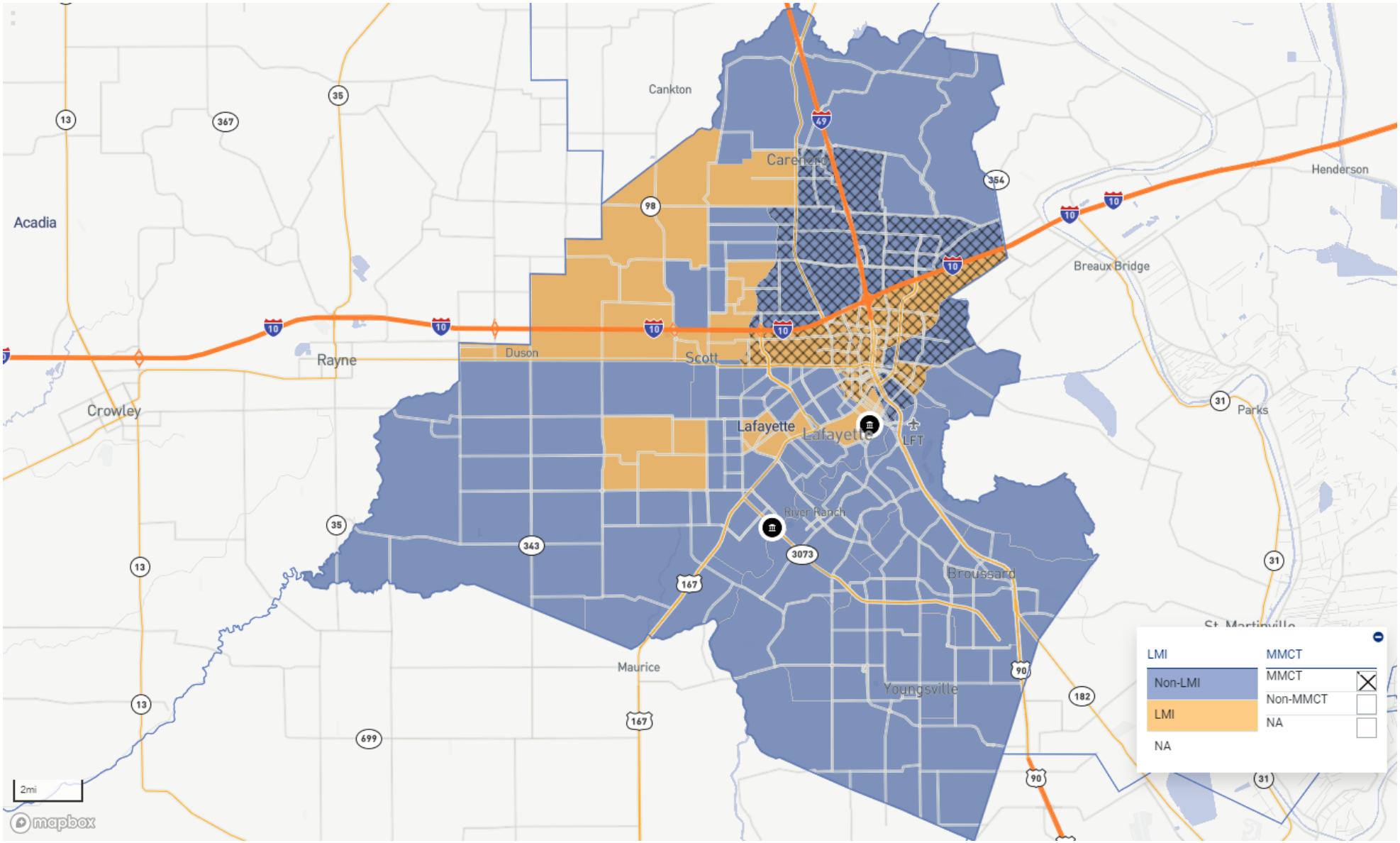

RiskExec Assessment Areas/REMA

Assessment Set: 2024 INVESTAR BANK ASSESSMENT AREA JAN. 2024

Assessment Area: EVANGELINE AA

Evangeline Facilities Based Assessment Area

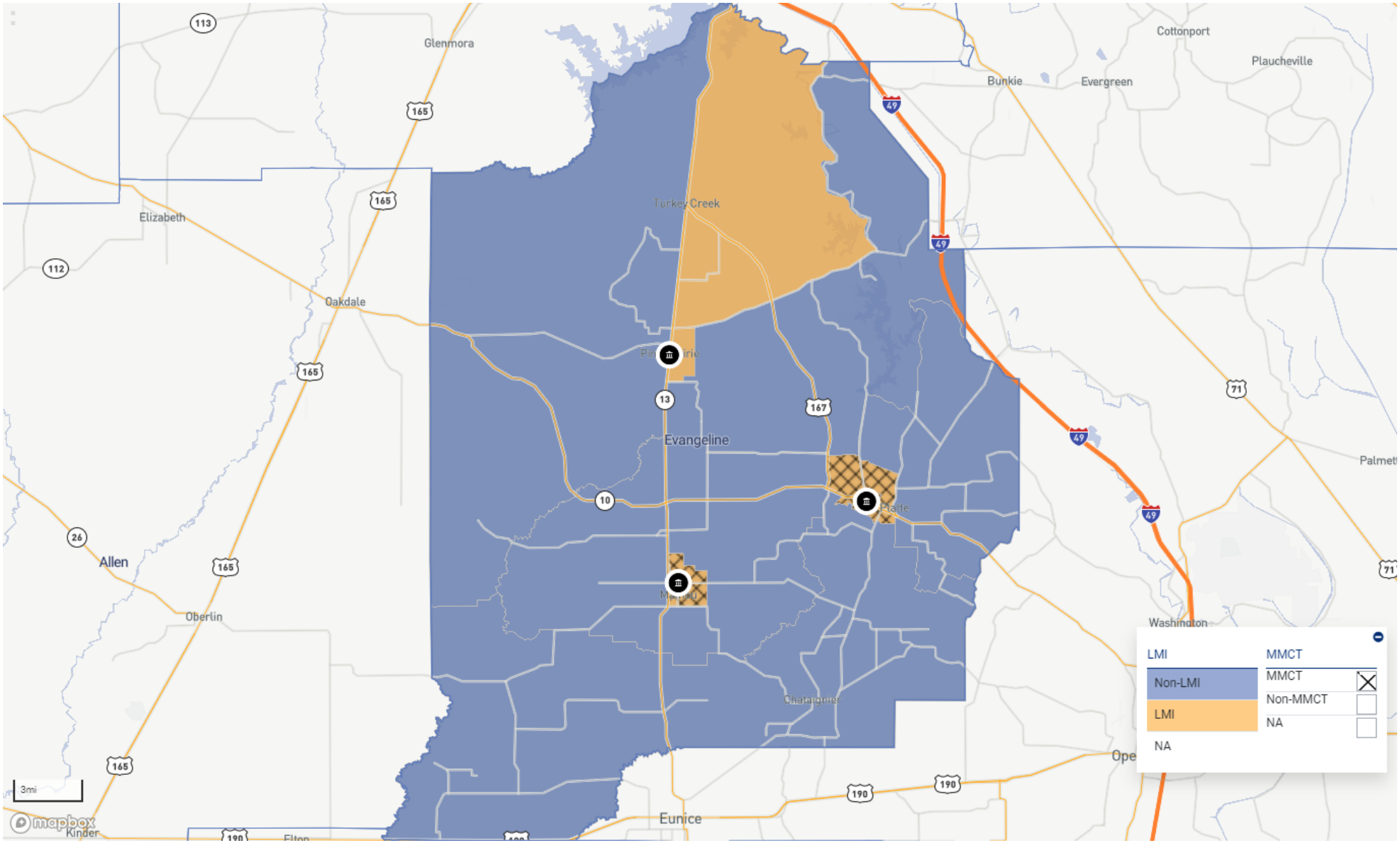

RiskExec Assessment Areas/REMA

Assessment Set: 2024 INVESTAR BANK ASSESSMENT AREA JAN. 2024

Assessment Area: LAKE CHARLES AA

Lake Charles Facility Based Assessment Area

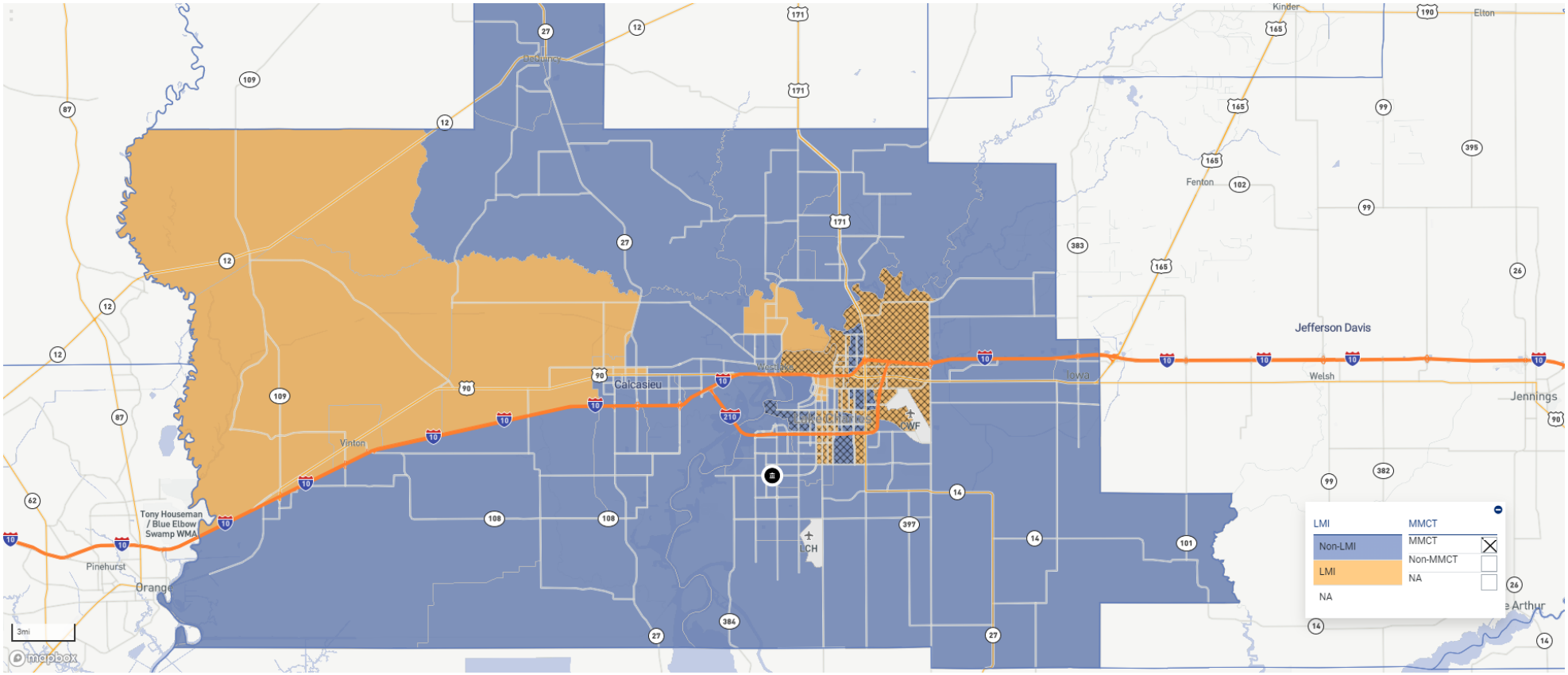

RiskExec Assessment Areas/REMA

Assessment Set: 2024 INVESTAR BANK ASSESSMENT AREA JAN. 2024

Assessment Area: HOUSTON AA

Houston Facilities Based Assessment Area

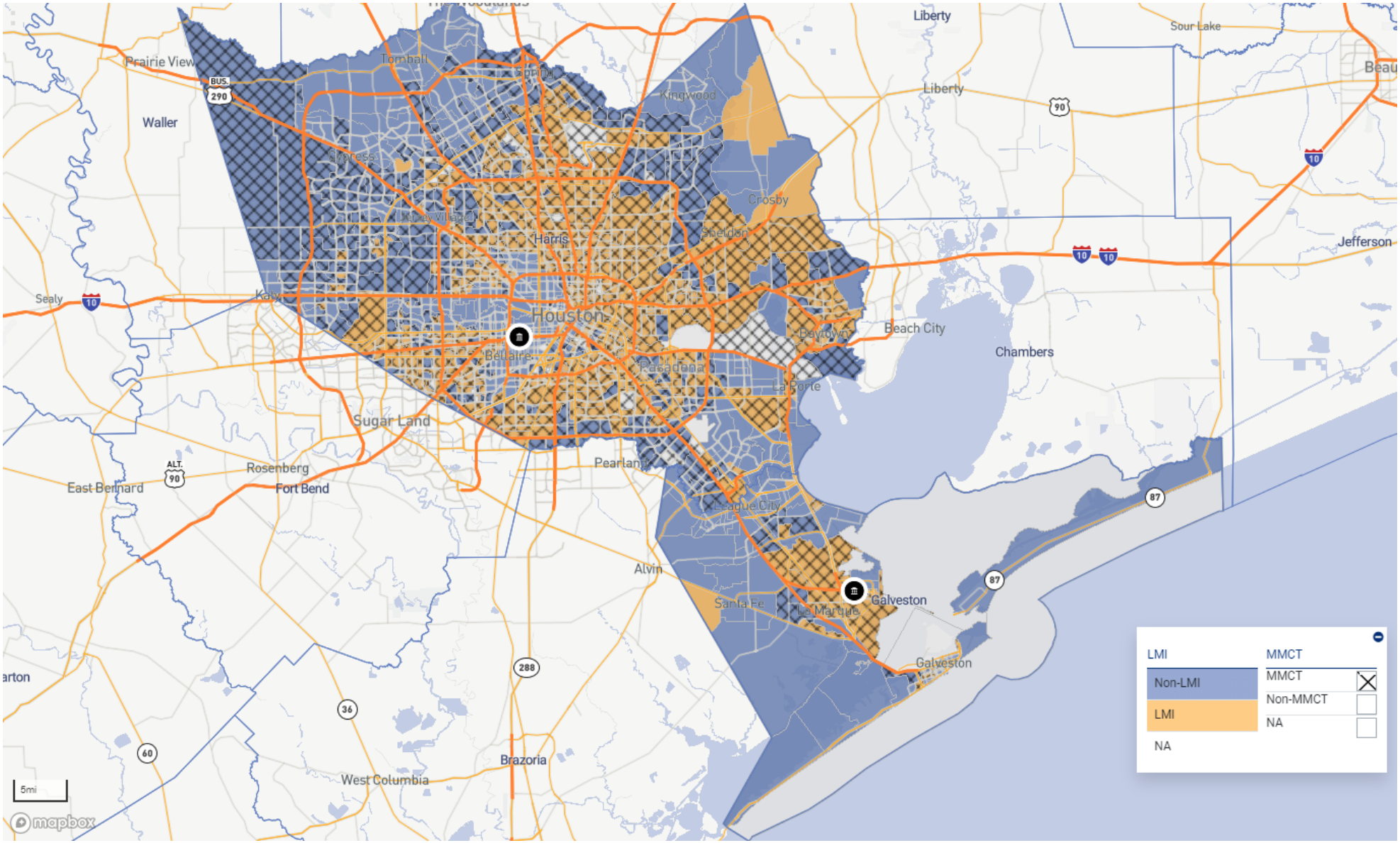

RiskExec Assessment Areas/REMA

Assessment Set: 2024 INVESTAR BANK ASSESSMENT AREA JAN. 2024

Assessment Area: YORK-LIVINGSTON AA

York Livingston Facility Based Assessment Area

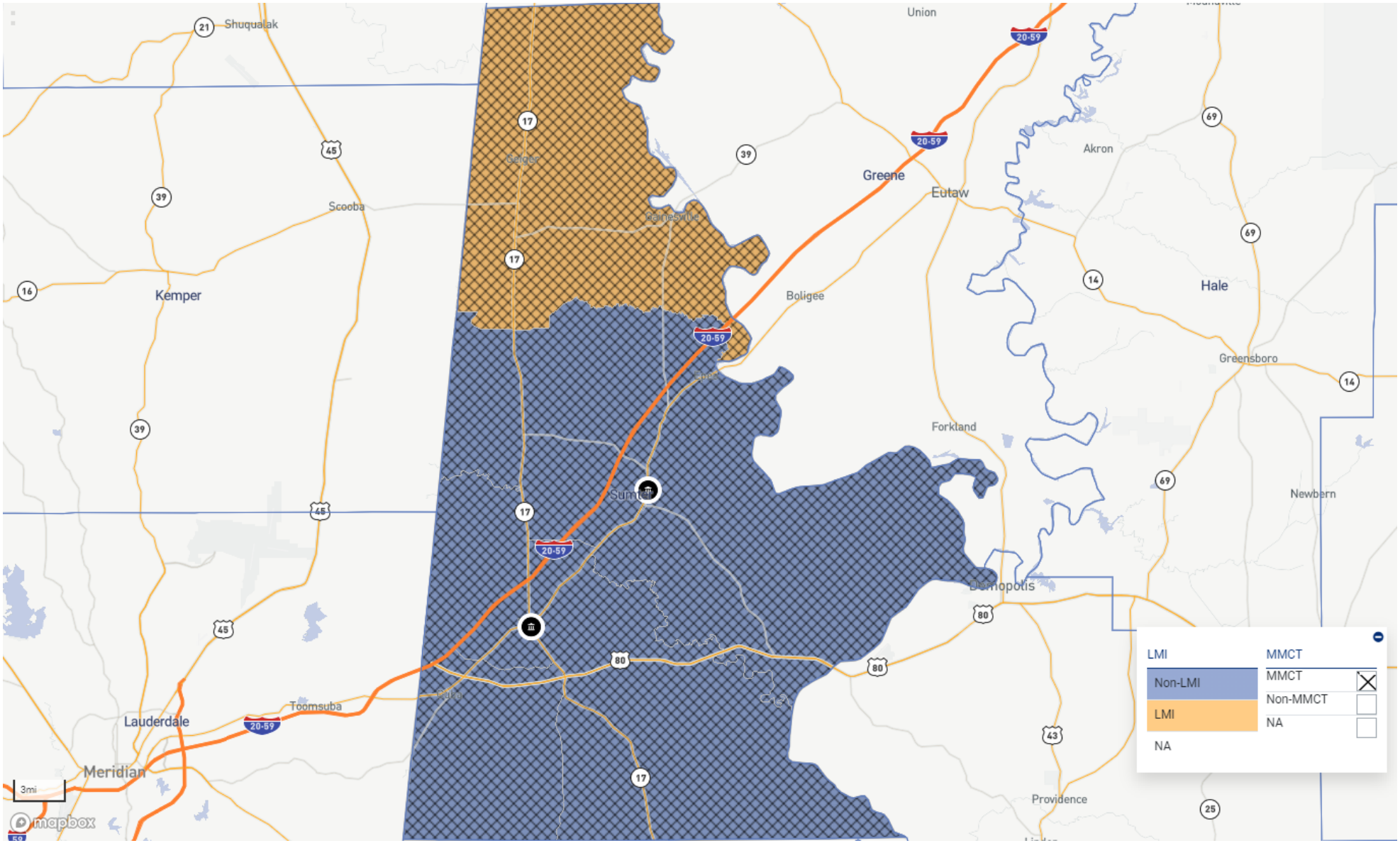

RiskExec Assessment Areas/REMA

Assessment Set: 2024 INVESTAR BANK ASSESSMENT AREA JAN. 2024

Assessment Area: ST. MARY AA

St. Mary Facilities Based Assessment Area

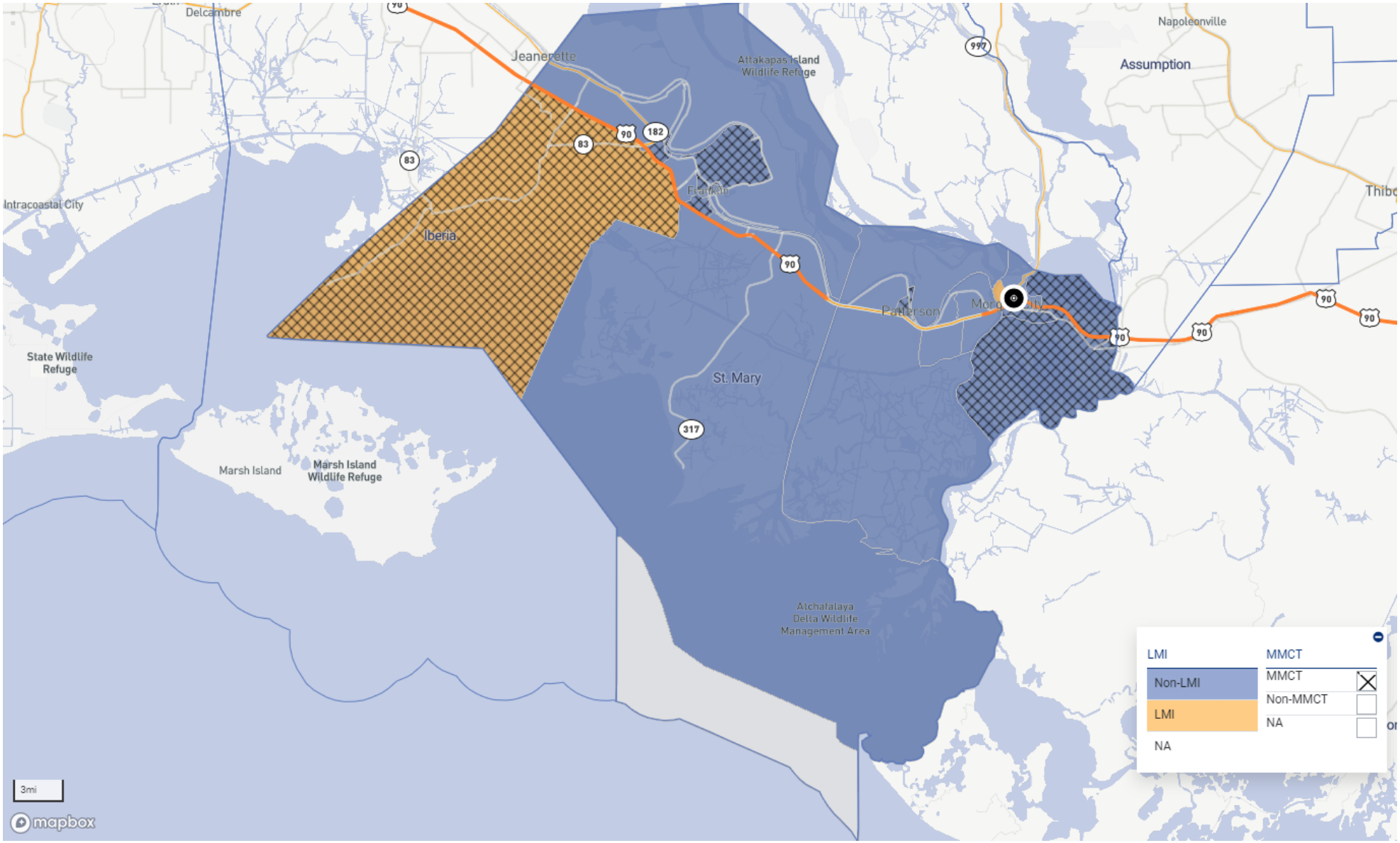

RiskExec Assessment Areas/REMA

Assessment Set: 2024 INVESTAR BANK ASSESSMENT AREA JAN. 2024

Assessment Area: CALHOUN AA

Calhoun Facility Based Assessment Area

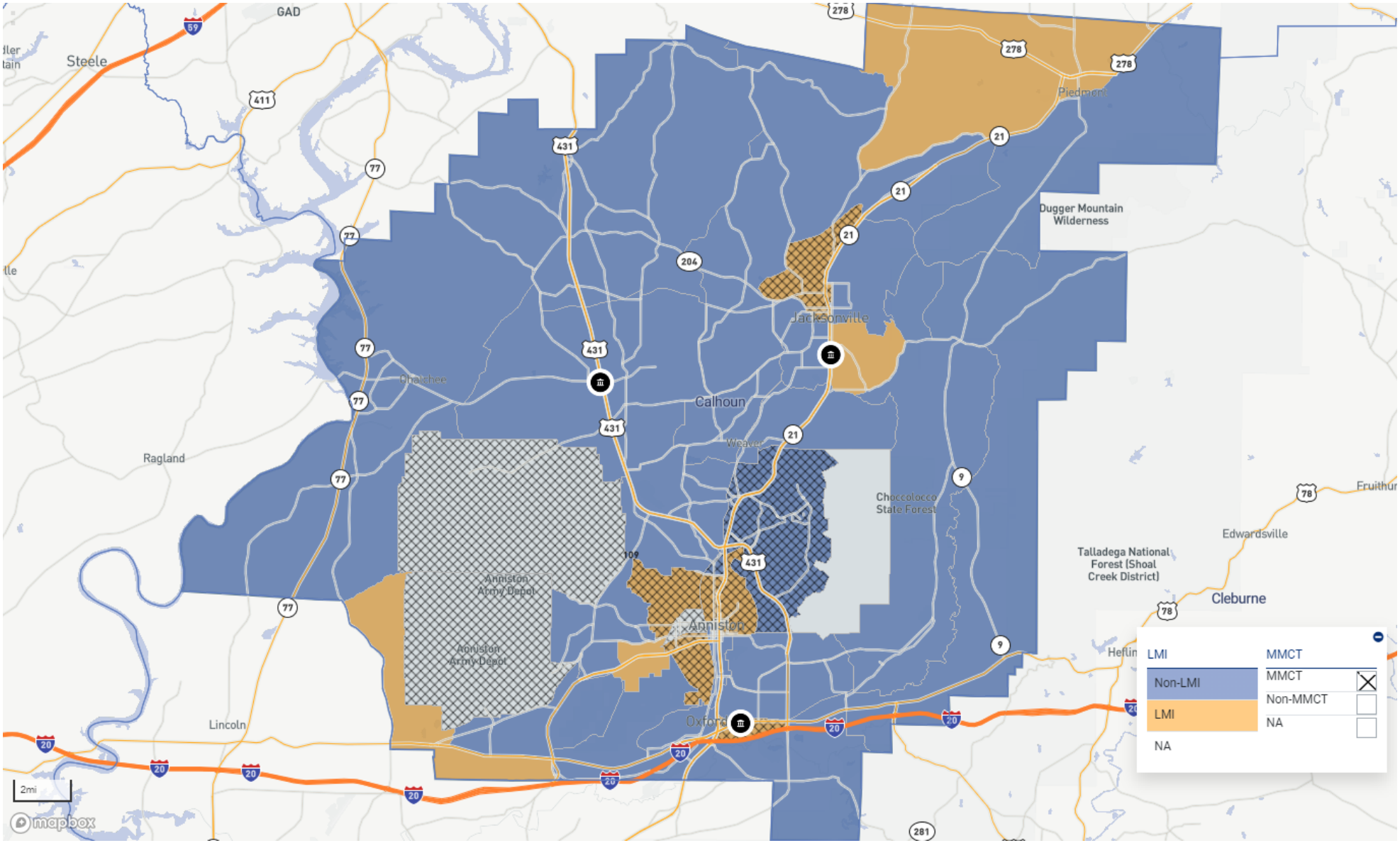

RiskExec Assessment Areas/REMA

Assessment Set: 2024 INVESTAR BANK ASSESSMENT AREA JAN. 2024

Assessment Area: TUSCALOOSA AA

Tuscaloosa Facilities Based Assessment Area

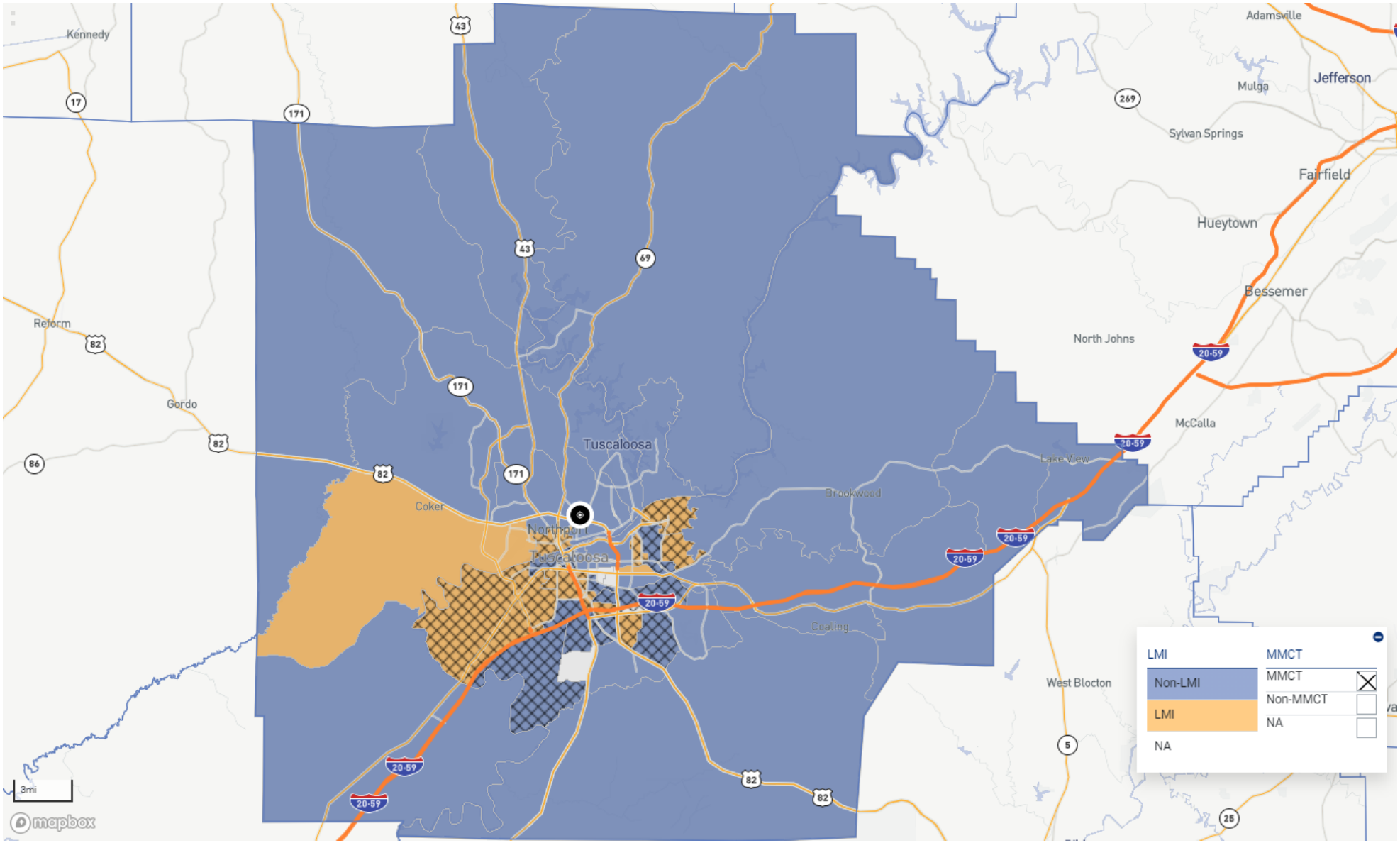

RiskExec Assessment Areas/REMA

Assessment Set: INVESTAR BANK ASSESSMENT AREA OCT. 2024

Assessment Area: MONTGOMERY AA

Montgomery AA

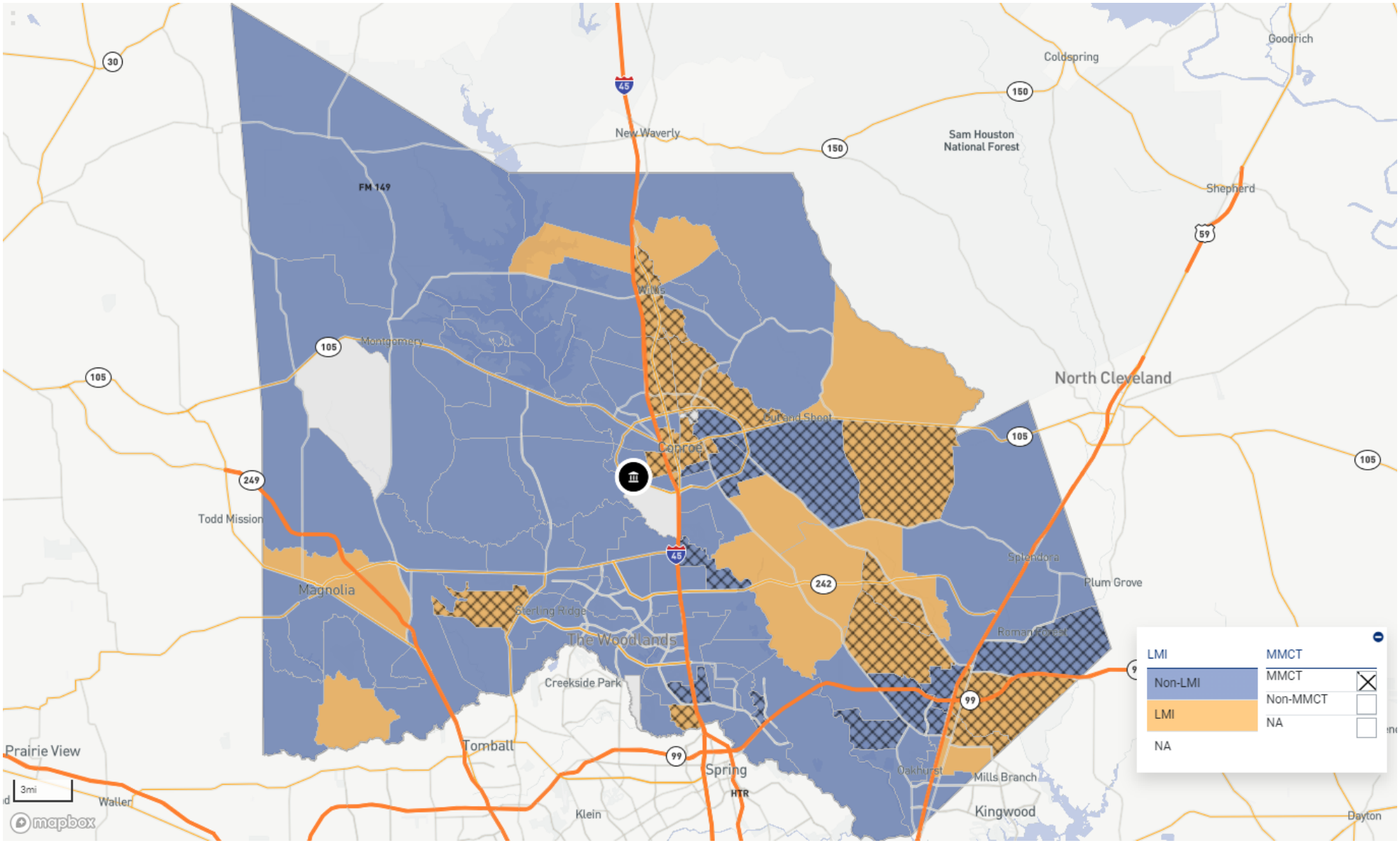

TRACTS DEMOGRAPHICS REPORT

Institution: INVESTAR BANK Assessment Set: 2025 INVESTAR BANK ASSESSMENT AREA APRIL 2025 (2025)

State	State Name	County	County Name	Census Tract	MSA/MD	MSA/MD Name	CSA	CSA Name	Place	Zip Codes*	MSA/MD MFI	Base Tract MFI	Tract MFI	Tract MFI %	LMI	MMCT	MACT	MBCT	MHCT	MBHCT	MAIANCT	MNHOPICT	Population	Families	Households	Minority	Minority %	Black	Black %	Hispanic	Hispanic %	Non-Hispanic	Non-Hispanic %	Asian	Asian %	NHOPI	NHOPI %	Labor Armed Force	Labor Armed Force %	LEP	LEP %	Poverty %	Owner Occ Units	1-4 Family Units	Farm Count	Non Farm Count	Distressed/ Underserved
BATON ROUGE AA																																														
22	LOUISIANA	005	ASCENSION PARISH	030102	12940	BATON ROUGE, LA	132	BATON ROUGE-HAMMOND, LA		70737 | 70774	$86,800	$64,781	$72,131	83.1	MIDDLE INCOME	N	N	N	N	N	N	N	5,218	1,533	1,886	906	17.36	214	4.1	479	9.18	4,739	90.82	9	0.17	1	0.02	0	0	102	1.95	14.76	1,529	2,088	20	499	Neither Distressed nor Underserved
22	LOUISIANA	005	ASCENSION PARISH	030104	12940	BATON ROUGE, LA	132	BATON ROUGE-HAMMOND, LA	PRAIRIEVILLE CDP, LA	70769	$86,800	$90,512	$100,783	111.61	MIDDLE INCOME	N	N	N	N	N	N	N	3,680	1,091	1,371	1,061	28.83	614	16.68	247	6.71	3,433	93.29	66	1.79	0	0	0	0	0	0	10.66	1,227	1,401	15	359	Neither Distressed nor Underserved
22	LOUISIANA	005	ASCENSION PARISH	030105	12940	BATON ROUGE, LA	132	BATON ROUGE-HAMMOND, LA		70737 | 70769	$86,800	$111,161	$123,777	142.6	UPPER INCOME	N	N	N	N	N	N	N	6,741	1,641	2,078	1,716	25.46	885	13.13	494	7.33	6,247	92.67	60	0.89	2	0.03	0	0	74	1.1	4.46	1,882	2,264	24	546	Neither Distressed nor Underserved
22	LOUISIANA	005	ASCENSION PARISH	030106	12940	BATON ROUGE, LA	132	BATON ROUGE-HAMMOND, LA		70737 | 70769 | 70774	$86,800	$98,700	$109,906	126.62	UPPER INCOME	N	N	N	N	N	N	N	2,353	688	834	230	9.77	28	1.19	116	4.93	2,237	95.07	8	0.34	1	0.04	0	0	19	0.81	6.26	820	967	15	241	Neither Distressed nor Underserved
22	LOUISIANA	005	ASCENSION PARISH	030107	12940	BATON ROUGE, LA	132	BATON ROUGE-HAMMOND		70774	$86,800	$97,014	$108,023	124.45	UPPER INCOME	N	N	N	N	N	N	N	3,167	787	1,112	272	8.59	32	1.01	125	3.95	3,042	96.05	4	0.13	0	0	0	0	232	7.33	10.38	869	1,187	17	236	Neither Distressed nor Under

Assessment Areas/REMA

State	State Name	County	County Name	Census Tract	MSA/MD	MSA/MD Name	CSA	CSA Name	Place	Zip Code*	MSA/MD MFI	Base Tract MFI	Tract MFI	Tract MFI %	LMI	MMCT	MACT	MBCT	MHCT	MBHCT	MAIANCT	MNHOPICT	Population	Families	Households	Minority	Minority %	Black	Black %	Hispanic	Hispanic %	Non-Hispanic	Non-Hispanic %	Asian	Asian %	NHOPI	NHOPI %	Labor Armed Force	Labor Armed Force %	LEP	LEP %	Poverty %	Owner Occ Units	1-4 Family Units	Farm Count	Non Farm Count	Distressed/ Underserved
								, LA																																							served
22	LOUISIANA	005	ASCENSION PARISH	030207	12940	BATON ROUGE, LA	132	BATON ROUGE-HAMMOND, LA	PRAIRIEVILLE CDP, LA	70769	$86,800	$115,000	$128,056	147.53	UPPER INCOME	N	N	N	N	N	N	N	6,372	1,992	2,429	2,020	31.7	1,042	16.35	426	6.69	5,946	93.31	325	5.1	5	0.08	0	0	224	3.52	4.09	2,269	2,425	16	965	Neither Distressed nor Underserved
22	LOUISIANA	005	ASCENSION PARISH	030208	12940	BATON ROUGE, LA	132	BATON ROUGE-HAMMOND, LA	PRAIRIEVILLE CDP, LA	70769	$86,800	$129,462	$144,157	166.08	UPPER INCOME	N	N	N	N	N	N	N	4,410	1,385	1,590	1,025	23.24	414	9.39	369	8.37	4,041	91.63	83	1.88	3	0.07	0	0	14	0.32	8	1,322	1,521	15	703	Neither Distressed nor Underserved
22	LOUISIANA	005	ASCENSION PARISH	030209	12940	BATON ROUGE, LA	132	BATON ROUGE-HAMMOND, LA	PRAIRIEVILLE CDP, LA	70769	$86,800	$86,336	$96,140	110.76	MIDDLE INCOME	N	N	N	N	N	N	N	2,641	765	889	556	21.05	235	8.9	186	7.04	2,455	92.96	39	1.48	1	0.04	0	0	13	0.49	0.74	781	912	9	251	Neither Distressed nor Underserved
22	LOUISIANA	005	ASCENSION PARISH	030210	12940	BATON ROUGE, LA	132	BATON ROUGE-HAMMOND, LA	PRAIRIEVILLE CDP, LA	70769	$86,800	$112,790	$125,591	144.69	UPPER INCOME	N	N	N	N	N	N	N	5,952	1,467	1,924	1,764	29.64	1,005	16.89	412	6.92	5,540	93.08	129	2.17	0	0	0	0	33	0.55	4.59	1,779	2,056	26	719	Neither Distressed nor Underserved
22	LOUISIANA	005	ASCENSION PARISH	030211	12940	BATON ROUGE, LA	132	BATON ROUGE-HAMMOND, LA	PRAIRIEVILLE CDP, LA	70769	$86,800	$95,281	$106,096	122.23	UPPER INCOME	N	N	N	N	N	N	N	6,881	1,479	2,124	1,919	27.89	979	14.23	519	7.54	6,362	92.46	110	1.6	1	0.01	0	0	0	0	6.72	2,012	2,302	30	693	Neither Distressed nor Underserved
22	LOUISIAN	005	ASCENSION	030 2.1	12940	BATON ROUGE,	13	BATON	PRAIRIEVILLE CDP,	7072	$86,800	$128,52	$143,11	164.8	UPPER	N	N	N	N	N	N	N	7,182	2,100	2,587	2,556	35.59	1,4	20.4	692	9.64	6,490	90.36	13	1.89	3	0.04	24	0.33	19	2.69	2.98	2,27	2,91	32	91	Neither

Assessment Areas/REMA

State	State Name	County	County Name	Census Tract	MSA/MD	MSA/MD Name	CSA	CSA Name	Place	Zip Codes*	MSA/MD MFI	Base Tract MFI	Tract MFI	Tract MFI %	LMI	MMCT	MACT	MBCT	MHCT	MBHCT	MAIANCT	MNHOPICT	Population	Families	Households	Minority	Minority %	Black	Black %	Hispanic	Hispanic %	Non-Hispanic	Non-Hispanic %	Asian	Asian %	NHOPI	NHOPI %	Labor Armed Force	Labor Armed Force %	LEP	LEP %	Poverty %	Owner Occ Units	1-4 Family Units	Farm Count	Non Farm Count	Distressed/ Underserved
	A		PARISH	2		LA	2	ROUGE-HAMMOND, LA	LA	70737 | 70769		8	6	8	INCOME												65						6						3			2	0		4	Distressed nor Underserved
22	LOUISIANA	005	ASCENSION PARISH	030213	12940	BATON ROUGE, LA	132	BATON ROUGE-HAMMOND, LA		70737 | 70769	$86,800	$122,049	$135,903	156.57	UPPER INCOME	N	N	N	N	N	N	N	4,918	1,346	1,800	1,637	33.29	969	19.7	338	6.87	4,580	93.13	120	2.44	0	0	0	0	0	0	3.74	1,538	1,706	15	537	Neither Distressed nor Underserved
22	LOUISIANA	005	ASCENSION PARISH	030214	12940	BATON ROUGE, LA	132	BATON ROUGE-HAMMOND, LA	PRAIRIEVILLE CDP, LA	70737 | 70769	$86,800	$89,698	$99,881	115.07	MIDDLE INCOME	N	N	N	N	N	N	N	5,946	1,529	2,264	2,491	41.89	1,320	22.2	880	14.8	5,066	85.2	87	1.46	5	0.08	0	0	607	10.21	4.93	1,534	2,224	24	632	Neither Distressed nor Underserved
22	LOUISIANA	005	ASCENSION PARISH	030215	12940	BATON ROUGE, LA	132	BATON ROUGE-HAMMOND, LA	GONZALES CITY, LA	70737 | 70769	$86,800	$93,537	$104,151	119.99	MIDDLE INCOME	N	N	N	N	N	N	N	5,411	1,290	1,598	1,554	28.72	782	14.45	552	10.2	4,859	89.8	37	0.68	3	0.06	0	0	64	1.18	6.89	1,381	1,855	20	566	Neither Distressed nor Underserved
22	LOUISIANA	005	ASCENSION PARISH	030301	12940	BATON ROUGE, LA	132	BATON ROUGE-HAMMOND, LA		70734 | 70769	$86,800	$160,030	$178,200	205.3	UPPER INCOME	N	N	N	N	N	N	N	5,172	1,211	1,455	1,387	26.82	716	13.84	288	5.57	4,884	94.43	161	3.11	0	0	0	0	43	0.83	5.6	1,292	1,486	22	698	Neither Distressed nor Underserved
22	LOUISIANA	005	ASCENSION PARISH	030302	12940	BATON ROUGE, LA	132	BATON ROUGE-HAMMOND	DARROW CDP, LA	70725 | 70734 |	$86,800	$139,531	$155,372	179	UPPER INCOME	N	N	N	N	N	N	N	5,614	1,443	1,871	2,745	48.9	2,342	41.72	230	4.1	5,384	95.9	51	0.91	0	0	0	0	0	0	1.88	1,702	2,059	19	756	Neither Distressed nor Under

Assessment Areas/REMA

State	State Name	County	County Name	Census Tract	MSA/MD	MSA/MD Name	CSA	CSA Name	Place	Zip Codes*	MSA/MD MFI	Base Tract MFI	Tract MFI	Tract MFI %	LMI	MMCT	MACT	MBCT	MHCT	MBHCT	MAIANCT	MNHOPICT	Population	Families	Households	Minority	Minority %	Black	Black %	Hispanic	Hispanic %	Non-Hispanic	Non-Hispanic %	Asian	Asian %	NHOPI	NHOPI %	Labor Armed Force	Labor Armed Force %	LEP	LEP %	Poverty %	Owner Occ Units	1-4 Family Units	Farm Count	Non Farm Count	Distressed/ Underserved
								, LA		70737 | 70778																																				served
22	LOUISIANA	005	ASCENSION PARISH	030303	12940	BATON ROUGE, LA	132	BATON ROUGE-HAMMOND, LA	GONZALES CITY, LA	70734 | 70737	$86,800	$83,382	$92,850	106.97	MIDDLE INCOME	N	N	N	N	N	N	N	3,938	1,186	1,344	1,864	47.33	1,281	32.53	338	8.58	3,600	91.42	59	1.5	0	0	24	0.61	32	0.81	8	1,314	1,395	16	559	Neither Distressed nor Underserved
22	LOUISIANA	005	ASCENSION PARISH	030304	12940	BATON ROUGE, LA	132	BATON ROUGE-HAMMOND, LA		70734	$86,800	$113,383	$126,251	145.45	UPPER INCOME	N	N	N	N	N	N	N	2,153	850	1,048	942	43.75	645	29.96	204	9.48	1,949	90.52	39	1.81	0	0	0	0	0	0	6.4	734	1,067	11	270	Neither Distressed nor Underserved
22	LOUISIANA	005	ASCENSION PARISH	030403	12940	BATON ROUGE, LA	132	BATON ROUGE-HAMMOND, LA	GONZALES CITY, LA	70737	$86,800	$40,000	$44,537	51.31	MODERATE INCOME	N	N	N	N	N	N	N	2,634	514	890	1,113	42.26	745	28.28	260	9.87	2,374	90.13	13	0.49	0	0	0	0	10	0.38	8.58	737	964	13	312	Neither Distressed nor Underserved
22	LOUISIANA	005	ASCENSION PARISH	030404	12940	BATON ROUGE, LA	132	BATON ROUGE-HAMMOND, LA	GONZALES CITY, LA	70737	$86,800	$108,750	$121,095	139.51	UPPER INCOME	Y	N	N	N	N	N	N	2,955	654	1,118	1,561	52.83	1,054	35.67	401	13.57	2,554	86.43	19	0.64	0	0	0	0	10	0.34	12.52	824	1,190	7	745	Neither Distressed nor Underserved
22	LOUISIANA	005	ASCENSION PARISH	030405	12940	BATON ROUGE, LA	132	BATON ROUGE-HAMMOND, LA	GONZALES CITY, LA	70718 | 70737	$86,800	$52,811	$58,807	67.75	MODERATE INCOME	Y	N	N	N	Y	N	N	4,911	1,453	1,776	3,461	70.47	2,392	48.71	929	18.92	3,982	81.08	45	0.92	0	0	0	0	365	7.43	14.81	1,118	1,771	16	737	Neither Distressed nor Underserve

Assessment Areas/REMA

State	State Name	County	County Name	Census Tract	MSA/MD	MSA/MD Name	CSA	CSA Name	Place	Zip Code* s	MSA/MD MFI	Base Tract MFI	Tract MFI	Tract MFI %	LMI	MMCT	MACT	MBCT	MHCT	MBHCT	MAIANCT	MNHOPICT	Population	Families	Households	Minority	Minority %	Black	Black %	Hispanic	Hispanic %	Non-Hispanic	Non-Hispanic %	Asian	Asian %	NHOPI	NHOPI %	Labor Armed Force	Labor Armed Force %	LEP	LEP %	Poverty %	Owner Occ Units	1-4 Family Units	Farm Count	Non Farm Count	Distressed/ Underserved
																																															d
22	LOUISIANA	005	ASCENSION PARISH	0304.06	12940	BATON ROUGE, LA	132	BATON ROUGE-HAMMOND, LA	GONZALES CITY, LA	70737	$86,800	$58,566	$65,213	75.13	MODERATE INCOME	Y	N	Y	N	Y	N	N	4,245	771	1,340	3,021	71.17	2,491	58.68	415	9.78	3,830	90.22	27	0.64	4	0.09	0	0	141	3.32	17.88	1,001	1,207	19	715	Neither Distressed nor Underserved
22	LOUISIANA	005	ASCENSION PARISH	0305.01	12940	BATON ROUGE, LA	132	BATON ROUGE-HAMMOND, LA	GONZALES CITY, LA	70737 | 70774	$86,800	$100,625	$112,050	129.09	UPPER INCOME	N	N	N	N	N	N	N	3,137	886	1,290	763	24.32	424	13.52	213	6.79	2,924	93.21	22	0.7	1	0.03	0	0	76	2.42	1.08	984	1,475	17	334	Neither Distressed nor Underserved
22	LOUISIANA	005	ASCENSION PARISH	0305.02	12940	BATON ROUGE, LA	132	BATON ROUGE-HAMMOND, LA		70774	$86,800	$90,441	$100,705	116.02	MIDDLE INCOME	N	N	N	N	N	N	N	2,468	490	648	209	8.47	45	1.82	100	4.05	2,368	95.95	0	0	1	0.04	0	0	24	0.97	2.48	517	800	13	248	Neither Distressed nor Underserved
22	LOUISIANA	005	ASCENSION PARISH	0305.03	12940	BATON ROUGE, LA	132	BATON ROUGE-HAMMOND, LA	SORRENTO TOWN, LA	70449 | 70774 | 70778	$86,800	$75,380	$83,936	96.7	MIDDLE INCOME	N	N	N	N	N	N	N	3,040	843	1,054	331	10.89	52	1.71	173	5.69	2,867	94.31	4	0.13	0	0	0	0	62	2.04	11.08	885	1,440	10	293	Neither Distressed nor Underserved
22	LOUISIANA	005	ASCENSION PARISH	0306.00	12940	BATON ROUGE, LA	132	BATON ROUGE-HAMMOND, LA	GONZALES CITY, LA	70737 | 70778	$86,800	$81,885	$91,183	105.05	MIDDLE INCOME	N	N	N	N	N	N	N	5,624	1,384	1,819	2,391	42.51	1,531	27.22	625	11.11	4,999	88.89	38	0.68	2	0.04	0	0	39	0.69	14.31	1,400	2,007	33	871	Neither Distressed nor Underserved
22	LOUISIAN	005	ASCENSION	0309.0	12940	BATON ROUGE,	13	BATON	DONALDSONVILLE	7034	$86,800	$55,225	$61,489	70.84	MODERAT	Y	N	Y	N	Y	N	N	3,906	1,003	1,397	3,027	77.5	2,7	69.5	234	5.99	3,672	94.01	8	0.2	0	0	0	0	82	2.1	51.27	993	1,45	15	36	Neither

Assessment Areas/REMA

State	State Name	County	County Name	Census Tract	MSA/MD	MSA/MD Name	CSA	CSA Name	Place	Zip Codes*	MSA/MD MFI	Base Tract MFI	Tract MFI	Tract MFI %	LMI	MMCT	MACT	MBCT	MHCT	MBHCT	MAIANCT	MNHOPICT	Population	Families	Households	Minority	Minority %	Black	Black %	Hispanic	Hispanic %	Non-Hispanic	Non-Hispanic %	Asian	Asian %	NHOPI	NHOPI %	Labor Armed Force	Labor Armed Force %	LEP	LEP %	Poverty %	Owner Occ Units	1-4 Family Units	Farm Count	Non Farm Count	Distressed/ Underserved
	A		PARISH	0		LA	2	ROUGE-HAMMOND, LA	CITY, LA	6					E INCOME													18	9															8		3	Distressed nor Underserved
22	LOUISIANA	005	ASCENSION PARISH	0310.01	12940	BATON ROUGE, LA	132	BATON ROUGE-HAMMOND, LA	DONALDSONVILLE CITY, LA	70346	$86,800	$58,661	$65,317	75.25	MODERATE INCOME	Y	N	Y	N	Y	N	N	2,304	599	892	1,436	62.33	1,320	57.29	69	2.99	2,235	97.01	7	0.3	0	0	0	0	32	1.39	27.09	575	970	4	364	Neither Distressed nor Underserved
22	LOUISIANA	005	ASCENSION PARISH	0310.02	12940	BATON ROUGE, LA	132	BATON ROUGE-HAMMOND, LA	DONALDSONVILLE CITY, LA	70346	$86,800	$0	$0	0	NA	Y	N	Y	N	Y	N	N	3,527	761	1,601	2,897	82.14	2,781	78.85	69	1.96	3,458	98.04	3	0.09	0	0	0	0	0	0	30.13	1,013	1,609	7	328	Neither Distressed nor Underserved
22	LOUISIANA	033	EAST BATON ROUGE PARISH	0001.00	12940	BATON ROUGE, LA	132	BATON ROUGE-HAMMOND, LA	BATON ROUGE CITY, LA	70805	$86,800	$21,285	$23,696	27.3	LOW INCOME	Y	N	Y	N	Y	N	N	1,541	414	558	1,475	95.72	1,427	92.6	9	0.58	1,532	99.42	1	0.06	1	0.06	0	0	0	0	48.61	182	602	1	161	Neither Distressed nor Underserved
22	LOUISIANA	033	EAST BATON ROUGE PARISH	0002.00	12940	BATON ROUGE, LA	132	BATON ROUGE-HAMMOND, LA	BATON ROUGE CITY, LA	70805	$86,800	$26,745	$29,781	34.31	LOW INCOME	Y	N	Y	N	Y	N	N	6,535	1,444	2,297	6,273	95.99	6,020	92.12	110	1.68	6,425	98.32	1	0.02	0	0	0	0	162	2.48	51.78	829	1,857	7	726	Neither Distressed nor Underserved
22	LOUISIANA	033	EAST BATON ROUGE PARISH	0003.00	12940	BATON ROUGE, LA	132	BATON ROUGE-HAMMOND, LA	BATON ROUGE CITY, LA	70805 | 70892	$86,800	$48,913	$54,467	62.75	MODERATE INCOME	Y	N	Y	N	Y	N	N	1,424	262	669	1,388	97.47	1,354	95.08	14	0.98	1,410	99.02	0	0	0	0	0	0	0	0	23.96	194	773	4	236	Neither Distressed nor Underserve

Assessment Areas/REMA

State	State Name	County	County Name	Census Tract	MSA/MD	MSA/MD Name	CSA	CSA Name	Place	Zip Code*	MSA/MD MFI	Base Tract MFI	Tract MFI	Tract MFI %	LMI	MMCT	MACT	MBCT	MHCT	MBHCT	MAIANCT	MNHOPICT	Population	Families	Households	Minority	Minority %	Black	Black %	Hispanic	Hispanic %	Non-Hispanic	Non-Hispanic %	Asian	Asian %	NHOPI	NHOPI %	Labor Armed Force	Labor Armed Force %	LEP	LEP %	Poverty %	Owner Occ Units	1-4 Family Units	Farm Count	Non Farm Count	Distressed/ Underserved
																																														d
22	LOUISIANA	033	EAST BATON ROUGE PARISH	0004.00	12940	BATON ROUGE, LA	132	BATON ROUGE-HAMMOND, LA	BATON ROUGE CITY, LA	70805	$86,800	$28,177	$31,370	36.14	LOW INCOME	Y	N	Y	N	Y	N	N	2,606	373	703	2,501	95.97	2,394	91.86	37	1.42	2,569	98.58	11	0.42	0	0	0	0	11	0.42	38.52	339	1,011	10	325	Neither Distressed nor Underserved
22	LOUISIANA	033	EAST BATON ROUGE PARISH	0005.00	12940	BATON ROUGE, LA	132	BATON ROUGE-HAMMOND, LA	BATON ROUGE CITY, LA	70805	$86,800	$24,565	$27,351	31.51	LOW INCOME	Y	N	Y	N	Y	N	N	3,439	750	1,166	3,312	96.31	3,241	94.24	24	0.7	3,415	99.3	0	0	0	0	0	0	68	1.98	36.3	444	1,518	7	422	Neither Distressed nor Underserved
22	LOUISIANA	033	EAST BATON ROUGE PARISH	0006.01	12940	BATON ROUGE, LA	132	BATON ROUGE-HAMMOND, LA	BATON ROUGE CITY, LA	70805	$86,800	$28,342	$31,560	36.36	LOW INCOME	Y	N	Y	N	Y	N	N	2,993	431	768	2,933	98	2,881	96.26	38	1.27	2,955	98.73	0	0	0	0	0	0	0	0	38.45	457	919	9	274	Neither Distressed nor Underserved
22	LOUISIANA	033	EAST BATON ROUGE PARISH	0006.02	12940	BATON ROUGE, LA	132	BATON ROUGE-HAMMOND, LA	BATON ROUGE CITY, LA	70802 | 70805 | 70806	$86,800	$38,380	$42,732	49.23	LOW INCOME	Y	N	Y	N	Y	N	N	3,893	735	1,314	3,845	98.77	3,749	96.3	40	1.03	3,853	98.97	2	0.05	2	0.05	0	0	0	0	21.85	855	1,451	8	526	Neither Distressed nor Underserved
22	LOUISIANA	033	EAST BATON ROUGE PARISH	0007.01	12940	BATON ROUGE, LA	132	BATON ROUGE-HAMMOND, LA	BATON ROUGE CITY, LA	70805	$86,800	$24,621	$27,411	31.58	LOW INCOME	Y	N	Y	N	Y	N	N	2,103	379	608	2,032	96.62	1,815	86.31	133	6.32	1,970	93.68	14	0.67	0	0	0	0	97	4.61	48.62	296	635	5	247	Neither Distressed nor Underserved
22	LOUISIAN	033	EAST BATON	0007.0	12940	BATON ROUGE,	13	BATON	BATON ROUGE	7080	$86,800	$31,396	$34,954	40.27	LOW INCO	Y	N	Y	N	Y	N	N	3,122	1,023	1,424	3,035	97.21	2,9	92.8	49	1.57	3,073	98.43	15	0.48	0	0	0	0	0	0	36.53	586	1,02	4	45	Neither

Assessment Areas/REMA

State	State Name	County	County Name	Census Tract	MSA/MD	MSA/MD Name	CSA	CSA Name	Place	Zip Codes*	MSA/MD MFI	Base Tract MFI	Tract MFI	Tract MFI %	LMI	MMCT	MACT	MBCT	MHCT	MBHCT	MAIANCT	MNHOPICT	Population	Families	Households	Minority	Minority %	Black	Black %	Hispanic	Hispanic %	Non-Hispanic	Non-Hispanic %	Asian	Asian %	NHOPI	NHOPI %	Labor Armed Force	Labor Armed Force %	LEP	LEP %	Poverty %	Owner Occ Units	1-4 Family Units	Farm Count	Non Farm Count	Distressed/ Underserved
	A		ROUGE PARISH	2		LA	2	ROUGE-HAMMOND, LA	CITY, LA	5 | 708144					ME												00	9															7		2	Distressed nor Underserved
22	LOUISIANA	033	EAST BATON ROUGE PARISH	0009.00	12940	BATON ROUGE, LA	132	BATON ROUGE-HAMMOND, LA	BATON ROUGE CITY, LA	70802 | 70806	$86,800	$37,083	$41,291	47.57	LOW INCOME	Y	N	Y	N	Y	N	N	3,656	605	1,299	3,609	98.71	3,496	95.62	49	1.34	3,607	98.66	3	0.08	1	0.03	0	0	7	0.19	34.1	737	1,676	3	431	Neither Distressed nor Underserved
22	LOUISIANA	033	EAST BATON ROUGE PARISH	0010.00	12940	BATON ROUGE, LA	132	BATON ROUGE-HAMMOND, LA	BATON ROUGE CITY, LA	70802 | 70806	$86,800	$43,750	$48,712	56.12	MODERATE INCOME	Y	N	Y	N	Y	N	N	2,754	635	1,168	2,715	98.58	2,618	95.06	39	1.42	2,715	98.58	6	0.22	1	0.04	0	0	0	0	32.1	425	1,333	7	351	Neither Distressed nor Underserved
22	LOUISIANA	033	EAST BATON ROUGE PARISH	0011.02	12940	BATON ROUGE, LA	132	BATON ROUGE-HAMMOND, LA	BATON ROUGE CITY, LA	70806 | 70815	$86,800	$27,924	$31,092	35.82	LOW INCOME	Y	N	Y	N	Y	N	N	3,647	688	1,846	3,184	87.3	3,005	82.4	98	2.69	3,549	97.31	29	0.8	0	0	0	0	16	0.44	25.86	354	569	10	956	Neither Distressed nor Underserved
22	LOUISIANA	033	EAST BATON ROUGE PARISH	0011.03	12940	BATON ROUGE, LA	132	BATON ROUGE-HAMMOND, LA	BATON ROUGE CITY, LA	70805 | 70806	$86,800	$52,784	$58,772	67.71	MODERATE INCOME	Y	N	Y	N	Y	N	N	3,005	634	948	2,741	91.21	2,563	85.29	90	3	2,915	97	16	0.53	0	0	0	0	28	0.93	26.86	500	819	9	474	Neither Distressed nor Underserved
22	LOUISIANA	033	EAST BATON ROUGE PARISH	0011.04	12940	BATON ROUGE, LA	132	BATON ROUGE-HAMMOND, LA	BATON ROUGE CITY, LA	70805 | 70806	$86,800	$20,286	$22,585	26.02	LOW INCOME	Y	N	Y	N	Y	N	N	4,005	788	1,504	3,913	97.7	3,329	83.12	517	12.91	3,488	87.09	4	0.1	3	0.07	0	0	152	3.8	56.94	1	317	7	580	Neither Distressed nor Underserve

Assessment Areas/REMA

State	State Name	County	County Name	Census Tract	MSA/MD	MSA/MD Name	CSA	CSA Name	Place	Zip Codes*	MSA/MD MFI	Base Tract MFI	Tract MFI	Tract MFI %	LMI	MMCT	MACT	MBCT	MHCT	MBHCT	MAIANCT	MNHOPICT	Population	Families	Households	Minority	Minority %	Black	Black %	Hispanic	Hispanic %	Non-Hispanic	Non-Hispanic %	Asian	Asian %	NHOPI	NHOPI %	Labor Armed Force	Labor Armed Force %	LEP	LEP %	Poverty %	Owner Occ Units	1-4 Family Units	Farm Count	Non Farm Count	Distressed/ Underserved
																																														d
22	LOUISIANA	033	EAST BATON ROUGE PARISH	0016.00	12940	BATON ROUGE, LA	132	BATON ROUGE-HAMMOND, LA	BATON ROUGE CITY, LA	70802 | 70806	$86,800	$100,833	$112,276	129.35	UPPER INCOME	Y	N	N	N	N	N	N	3,178	604	2,022	1,678	52.8	1,414	44.49	99	3.12	3,079	96.88	25	0.79	3	0.09	0	0	0	0	16.03	821	2,261	11	633	Neither Distressed nor Underserved
22	LOUISIANA	033	EAST BATON ROUGE PARISH	0017.00	12940	BATON ROUGE, LA	132	BATON ROUGE-HAMMOND, LA	BATON ROUGE CITY, LA	70806 | 70808 | 70896	$86,800	$115,960	$129,124	148.76	UPPER INCOME	N	N	N	N	N	N	N	5,035	2,143	4,413	1,816	36.07	1,400	27.81	220	4.37	4,815	95.63	43	0.85	2	0.04	0	0	17	0.34	15.37	3,371	4,120	22	1,346	Neither Distressed nor Underserved
22	LOUISIANA	033	EAST BATON ROUGE PARISH	0018.00	12940	BATON ROUGE, LA	132	BATON ROUGE-HAMMOND, LA	BATON ROUGE CITY, LA	70806	$86,800	$65,606	$73,051	84.16	MIDDLE INCOME	N	N	N	N	N	N	N	2,271	416	1,090	986	43.42	636	28.01	239	10.52	2,032	89.48	42	1.85	1	0.04	0	0	65	2.86	21.39	453	622	7	542	Neither Distressed nor Underserved
22	LOUISIANA	033	EAST BATON ROUGE PARISH	0019.00	12940	BATON ROUGE, LA	132	BATON ROUGE-HAMMOND, LA	BATON ROUGE CITY, LA	70767 | 70806	$86,800	$140,625	$156,587	180.4	UPPER INCOME	N	N	N	N	N	N	N	2,751	658	1,228	453	16.47	207	7.52	129	4.69	2,622	95.31	33	1.2	0	0	0	0	44	1.6	5.83	781	999	12	759	Neither Distressed nor Underserved
22	LOUISIANA	033	EAST BATON ROUGE PARISH	0020.00	12940	BATON ROUGE, LA	132	BATON ROUGE-HAMMOND, LA	BATON ROUGE CITY, LA	70806 | 70809 | 70815	$86,800	$108,656	$120,991	139.39	UPPER INCOME	N	N	N	N	N	N	N	3,562	1,055	1,382	681	19.12	280	7.86	182	5.11	3,380	94.89	99	2.78	0	0	9	0.25	159	4.46	2.27	1,213	1,289	17	1,494	Neither Distressed nor Underserved

Assessment Areas/REMA

State	State Name	County	County Name	Census Tract	MSA/MD	MSA/MD Name	CSA	CSA Name	Place	Zip Codes*	MSA/MD MFI	Base Tract MFI	Tract MFI	Tract MFI %	LMI	MMCT	MACT	MBCT	MHCT	MBHCT	MAIANCT	MNHOPICT	Population	Families	Households	Minority	Minority %	Black	Black %	Hispanic	Hispanic %	Non-Hispanic	Non-Hispanic %	Asian	Asian %	NHOPI	NHOPI %	Labor Armed Force	Labor Armed Force %	LEP	LEP %	Poverty %	Owner Occ Units	1-4 Family Units	Farm Count	Non Farm Count	Distressed/ Underserved
22	LOUISIANA	033	EAST BATON ROUGE PARISH	0022.00	12940	BATON ROUGE, LA	132	BATON ROUGE-HAMMOND, LA	BATON ROUGE CITY, LA	70802 | 70806	$86,800	$26,199	$29,173	33.61	LOW INCOME	Y	N	Y	N	Y	N	N	1,169	249	486	956	81.78	895	76.56	30	2.57	1,139	97.43	3	0.26	0	0	0	0	2	0.17	33.03	210	608	0	210	Neither Distressed nor Underserved
22	LOUISIANA	033	EAST BATON ROUGE PARISH	0023.00	12940	BATON ROUGE, LA	132	BATON ROUGE-HAMMOND, LA	BATON ROUGE CITY, LA	70806 | 70808	$86,800	$16,465	$18,334	211.18	UPPER INCOME	N	N	N	N	N	N	N	2,727	630	1,318	333	12.21	70	2.57	127	4.66	2,600	95.34	23	0.84	0	0	0	0	0	0	5.46	812	1,463	10	536	Neither Distressed nor Underserved
22	LOUISIANA	033	EAST BATON ROUGE PARISH	0024.00	12940	BATON ROUGE, LA	132	BATON ROUGE-HAMMOND, LA	BATON ROUGE CITY, LA	70802	$86,800	$40,323	$44,902	51.73	MODERATE INCOME	Y	N	Y	N	Y	N	N	2,576	354	997	2,081	80.78	1,710	66.38	265	10.29	2,311	89.71	55	2.14	0	0	0	0	182	7.07	36.5	274	897	1	253	Neither Distressed nor Underserved
22	LOUISIANA	033	EAST BATON ROUGE PARISH	0025.00	12940	BATON ROUGE, LA	132	BATON ROUGE-HAMMOND, LA	BATON ROUGE CITY, LA	70802 | 70808	$86,800	$50,700	$56,455	65.04	MODERATE INCOME	Y	N	Y	N	Y	N	N	2,762	438	1,539	1,888	68.36	1,586	57.42	106	3.84	2,656	96.16	64	2.32	2	0.07	0	0	132	4.78	35.05	395	928	6	269	Neither Distressed nor Underserved
22	LOUISIANA	033	EAST BATON ROUGE PARISH	0026.01	12940	BATON ROUGE, LA	132	BATON ROUGE-HAMMOND, LA	BATON ROUGE CITY, LA	70808	$86,800	$124,167	$138,264	159.29	UPPER INCOME	N	N	N	N	N	N	N	4,288	902	1,583	586	13.67	147	3.43	200	4.66	4,088	95.34	83	1.94	1	0.02	0	0	44	1.03	22.48	1,144	1,680	14	851	Neither Distressed nor Underserved
22	LOUISIANA	033	EAST BATON ROUGE PARISH	0026.02	12940	BATON ROUGE, LA	132	BATON ROUGE-HAM	BATON ROUGE CITY, LA	70808 | 70781	$86,800	$104,512	$116,373	134.07	UPPER INCOME	N	N	N	N	N	N	N	4,763	870	2,206	1,476	30.99	947	19.88	294	6.17	4,469	93.83	97	2.04	1	0.02	32	0.67	21	0.44	10.8	796	1,778	12	1,267	Neither Distressed nor

Assessment Areas/REMA

State	State Name	County	County Name	Census Tract	MSA/MD	MSA/MD Name	CSA	CSA Name	Place	Zip Codes*	MSA/MD MFI	Base Tract MFI	Tract MFI	Tract MFI %	LMI	MMCT	MACT	MBCT	MHCT	MBHCT	MAIANCT	MNHOPICT	Population	Families	Households	Minority	Minority %	Black	Black %	Hispanic	Hispanic %	Non-Hispanic	Non-Hispanic %	Asian	Asian %	NHOPI	NHOPI %	Labor Armed Force	Labor Armed Force %	LEP	LEP %	Poverty %	Owner Occ Units	1-4 Family Units	Farm Count	Non Farm Count	Distressed/ Underserved
								MOND, LA		0																																						Underserved
22	LOUISIANA	033	EAST BATON ROUGE PARISH	0027.00	12940	BATON ROUGE, LA	132	BATON ROUGE-HAMMOND, LA	BATON ROUGE CITY, LA	70808	$86,800	$74,306	$82,738	95.32	MIDDLE INCOME	Y	N	Y	N	Y	N	N	1,598	385	593	1,094	68.46	985	61.64	68	4.26	1,530	95.74	11	0.69	1	0.06	0	0	9	0.56	18.96	431	637	8	346	Neither Distressed nor Underserved
22	LOUISIANA	033	EAST BATON ROUGE PARISH	0028.01	12940	BATON ROUGE, LA	132	BATON ROUGE-HAMMOND, LA	BATON ROUGE CITY, LA	70802 | 70803 | 70820	$86,800	$0	$0	0	NA	N	N	N	N	N	N	N	5,647	67	626	2,506	44.38	1,600	28.33	420	7.44	5,227	92.56	315	5.58	6	0.11	0	0	102	1.81	68.08	16	160	0	217	Neither Distressed nor Underserved
22	LOUISIANA	033	EAST BATON ROUGE PARISH	0028.02	12940	BATON ROUGE, LA	132	BATON ROUGE-HAMMOND, LA	BATON ROUGE CITY, LA	70802 | 70808	$86,800	$24,483	$27,255	31.4	LOW INCOME	N	N	N	N	N	N	N	4,934	186	828	1,244	25.21	508	10.3	282	5.72	4,652	94.28	330	6.69	3	0.06	0	0	222	4.5	27.97	34	202	3	192	Neither Distressed nor Underserved
22	LOUISIANA	033	EAST BATON ROUGE PARISH	0030.00	12940	BATON ROUGE, LA	132	BATON ROUGE-HAMMOND, LA	BATON ROUGE CITY, LA	70805 | 70807	$86,800	$42,000	$46,768	53.88	MODERATE INCOME	Y	N	Y	N	Y	N	N	4,798	482	921	4,756	99.12	4,642	96.75	49	1.02	4,749	98.98	1	0.02	0	0	0	0	10	0.21	31.13	446	872	4	354	Neither Distressed nor Underserved
22	LOUISIANA	033	EAST BATON ROUGE PARISH	0031.04	12940	BATON ROUGE, LA	132	BATON ROUGE-HAMMOND, LA	BATON ROUGE CITY, LA	70807	$86,800	$34,333	$38,227	44.04	LOW INCOME	Y	N	Y	N	Y	N	N	5,465	982	1,711	5,211	95.35	5,054	92.48	113	2.07	5,352	97.93	2	0.04	1	0.02	0	0	7	0.13	41.01	703	1,665	8	501	Neither Distressed nor Underserved

Assessment Areas/REMA

State	State Name	County	County Name	Census Tract	MSA/MD	MSA/MD Name	CSA	CSA Name	Place	Zip Codes*	MSA/MD MFI	Base Tract MFI	Tract MFI	Tract MFI %	LMI	MMCT	MACT	MBCT	MHCT	MBHCT	MAIANCT	MNHOPICT	Population	Families	Households	Minority	Minority %	Black	Black %	Hispanic	Hispanic %	Non-Hispanic	Non-Hispanic %	Asian	Asian %	NHOPI	NHOPI %	Labor Armed Force	Labor Armed Force %	LEP	LEP %	Poverty %	Owner Occ Units	1-4 Family Units	Farm Count	Non Farm Count	Distressed/ Underserved
22	LOUISIANA	033	EAST BATON ROUGE PARISH	0032.01	12940	BATON ROUGE, LA	132	BATON ROUGE-HAMMOND, LA	BAKER CITY, LA	70714 | 70811	$86,800	$48,625	$54,146	62.38	MODERATE INCOME	Y	N	Y	N	Y	N	N	3,661	846	1,164	3,114	85.06	2,962	80.91	54	1.48	3,607	98.52	14	0.38	0	0	1	0.03	50	1.37	29.36	918	1,273	7	580	Neither Distressed nor Underserved
22	LOUISIANA	033	EAST BATON ROUGE PARISH	0032.02	12940	BATON ROUGE, LA	132	BATON ROUGE-HAMMOND, LA	BAKER CITY, LA	70714 | 70811	$86,800	$54,471	$60,656	69.88	MODERATE INCOME	Y	N	Y	N	Y	N	N	3,702	1,249	1,549	2,824	76.28	2,624	70.88	78	2.11	3,624	97.89	8	0.22	2	0.05	0	0	10	0.27	9.84	1,369	1,822	21	606	Neither Distressed nor Underserved
22	LOUISIANA	033	EAST BATON ROUGE PARISH	0033.00	12940	BATON ROUGE, LA	132	BATON ROUGE-HAMMOND, LA	BATON ROUGE CITY, LA	70805 | 70807 | 70811	$86,800	$69,826	$77,755	89.58	MIDDLE INCOME	Y	N	Y	N	Y	N	N	4,962	1,433	1,788	4,910	98.95	4,760	95.93	43	0.87	4,919	99.13	6	0.12	0	0	0	0	102	2.06	30.23	903	1,813	11	591	Neither Distressed nor Underserved
22	LOUISIANA	033	EAST BATON ROUGE PARISH	0034.00	12940	BATON ROUGE, LA	132	BATON ROUGE-HAMMOND, LA	BATON ROUGE CITY, LA	70805 | 70811 | 70812 | 70874	$86,800	$41,058	$45,718	52.67	MODERATE INCOME	Y	N	Y	N	Y	N	N	6,567	1,454	2,158	6,417	97.72	6,228	94.84	110	1.68	6,457	98.32	3	0.05	0	0	0	0	0	0	34.6	998	2,106	23	831	Neither Distressed nor Underserved
22	LOUISIANA	033	EAST BATON ROUGE PARISH	0035.01	12940	BATON ROUGE, LA	132	BATON ROUGE-HAMMOND, LA	BATON ROUGE CITY, LA	70811 | 70814	$86,800	$0	$0	0	NA	Y	N	Y	N	Y	N	N	2,383	458	695	2,204	92.49	1,700	71.34	425	17.83	1,958	82.17	24	1.01	0	0	0	0	316	13.26	33.89	388	896	15	399	Neither Distressed nor Underserved

Assessment Areas/REMA

State	State Name	County	County Name	Census Tract	MSA/MD	MSA/MD Name	CSA	CSA Name	Place	Zip Codes*	MSA/MD MFI	Base Tract MFI	Tract MFI	Tract MFI %	LMI	MMCT	MACT	MBCT	MHCT	MBHCT	MAIANCT	MNHOPICT	Population	Families	Households	Minority	Minority %	Black	Black %	Hispanic	Hispanic %	Non-Hispanic	Non-Hispanic %	Asian	Asian %	NHOPI	NHOPI %	Labor Armed Force	Labor Armed Force %	LEP	LEP %	Poverty %	Owner Occ Units	1-4 Family Units	Farm Count	Non Farm Count	Distressed/ Underserved
22	LOUISIANA	033	EAST BATON ROUGE PARISH	0035.04	12940	BATON ROUGE, LA	132	BATON ROUGE-HAMMOND, LA	MERRYDALE CDP, LA	70811 | 70812	$86,800	$34,871	$38,826	44.73	LOW INCOME	Y	N	Y	N	Y	N	N	5,954	1,423	1,945	5,876	98.69	5,756	96.67	67	1.13	5,887	98.87	1	0.02	4	0.07	16	0.27	0	0	33.19	1,229	2,292	16	644	Neither Distressed nor Underserved
22	LOUISIANA	033	EAST BATON ROUGE PARISH	0035.05	12940	BATON ROUGE, LA	132	BATON ROUGE-HAMMOND, LA	BATON ROUGE CITY, LA	70805 | 70811 | 70812 | 70814	$86,800	$43,836	$48,808	56.23	MODERATE INCOME	Y	N	Y	N	Y	N	N	4,076	683	1,063	3,806	93.38	3,353	82.26	372	9.13	3,704	90.87	4	0.1	1	0.02	0	0	173	4.24	22.4	670	1,134	12	568	Neither Distressed nor Underserved
22	LOUISIANA	033	EAST BATON ROUGE PARISH	0035.06	12940	BATON ROUGE, LA	132	BATON ROUGE-HAMMOND, LA	BATON ROUGE CITY, LA	70814	$86,800	$54,792	$61,012	70.29	MODERATE INCOME	Y	N	Y	N	Y	N	N	6,774	1,269	2,055	6,248	92.24	5,751	84.9	266	3.93	6,508	96.07	125	1.85	4	0.06	0	0	219	3.23	15.33	1,539	2,310	29	1,472	Neither Distressed nor Underserved
22	LOUISIANA	033	EAST BATON ROUGE PARISH	0035.07	12940	BATON ROUGE, LA	132	BATON ROUGE-HAMMOND, LA	BATON ROUGE CITY, LA	70814	$86,800	$81,569	$90,828	104.64	MIDDLE INCOME	Y	N	Y	N	Y	N	N	5,570	1,037	1,580	5,159	92.62	4,867	87.38	146	2.62	5,424	97.38	41	0.74	0	0	0	0	121	2.17	7.19	1,316	1,668	17	877	Neither Distressed nor Underserved
22	LOUISIANA	033	EAST BATON ROUGE PARISH	0036.01	12940	BATON ROUGE, LA	132	BATON ROUGE-HAMMOND, LA	BATON ROUGE CITY, LA	70815	$86,800	$57,143	$63,624	73.3	MODERATE INCOME	Y	N	Y	N	Y	N	N	3,784	700	1,101	3,125	82.58	2,511	66.36	301	7.95	3,483	92.05	229	6.05	0	0	0	0	249	6.58	13.07	730	1,057	17	871	Neither Distressed nor Underserved

Assessment Areas/REMA

State	State Name	County	County Name	Census Tract	MSA/MD	MSA/MD Name	CSA	CSA Name	Place	Zip Codes*	MSA/MD MFI	Base Tract MFI	Tract MFI	Tract MFI %	LMI	MMCT	MACT	MBCT	MHCT	MBHCT	MAIANCT	MNHOPICT	Population	Families	Households	Minority	Minority %	Black	Black %	Hispanic	Hispanic %	Non-Hispanic	Non-Hispanic %	Asian	Asian %	NHOPI	NHOPI %	Labor Armed Force	Labor Armed Force %	LEP	LEP %	Poverty %	Owner Occ Units	1-4 Family Units	Farm Count	Non Farm Count	Distressed/ Underserved
22	LOUISIANA	033	EAST BATON ROUGE PARISH	0036.03	12940	BATON ROUGE, LA	132	BATON ROUGE-HAMMOND, LA	BATON ROUGE CITY, LA	70814 | 70815	$86,800	$38,796	$43,200	49.77	LOW INCOME	Y	N	Y	N	Y	N	N	2,337	384	830	1,853	79.29	1,323	56.61	439	18.78	1,898	81.22	31	1.33	0	0	0	0	145	6.2	28.19	389	701	3	314	Neither Distressed nor Underserved
22	LOUISIANA	033	EAST BATON ROUGE PARISH	0036.04	12940	BATON ROUGE, LA	132	BATON ROUGE-HAMMOND, LA	BATON ROUGE CITY, LA	70815	$86,800	$50,529	$56,264	64.82	MODERATE INCOME	Y	N	Y	N	Y	N	N	5,638	1,184	1,677	5,348	94.86	3,751	66.53	1,213	21.51	4,425	78.49	276	4.9	5	0.09	0	0	482	8.55	23.04	735	1,730	9	759	Neither Distressed nor Underserved
22	LOUISIANA	033	EAST BATON ROUGE PARISH	0037.01	12940	BATON ROUGE, LA	132	BATON ROUGE-HAMMOND, LA	BATON ROUGE CITY, LA	70815 | 70816 | 70895	$86,800	$74,955	$83,467	96.16	MIDDLE INCOME	N	N	N	N	N	N	N	5,841	1,364	3,036	2,449	41.93	1,648	28.21	294	5.03	5,547	94.97	312	5.34	0	0	0	0	187	3.2	8.98	2,461	2,700	21	1,046	Neither Distressed nor Underserved
22	LOUISIANA	033	EAST BATON ROUGE PARISH	0037.02	12940	BATON ROUGE, LA	132	BATON ROUGE-HAMMOND, LA	BATON ROUGE CITY, LA	70815 | 70816	$86,800	$75,750	$84,352	97.18	MIDDLE INCOME	Y	N	N	N	N	N	N	3,552	792	1,284	2,023	56.95	1,461	41.13	197	5.55	3,355	94.45	256	7.21	1	0.03	0	0	260	7.32	9.38	923	1,152	5	526	Neither Distressed nor Underserved
22	LOUISIANA	033	EAST BATON ROUGE PARISH	0037.03	12940	BATON ROUGE, LA	132	BATON ROUGE-HAMMOND, LA	BATON ROUGE CITY, LA	70815 | 70816	$86,800	$87,638	$97,589	112.43	MIDDLE INCOME	Y	N	N	N	N	N	N	6,576	1,676	2,304	4,329	65.83	2,776	42.21	387	5.89	6,189	94.11	983	14.95	3	0.05	0	0	552	8.39	4.06	2,004	2,404	23	988	Neither Distressed nor Underserved
22	LOUISIANA	033	EAST BATON ROUGE PARISH	0038.04	12940	BATON ROUGE, LA	132	BATON ROUGE-	BATON ROUGE CITY, LA	70809 | 70	$86,800	$95,061	$105,853	121.95	UPPER INCOME	N	N	N	N	N	N	N	4,745	770	2,252	1,542	32.5	874	18.42	241	5.08	4,504	94.92	231	4.87	0	0	0	0	140	2.95	14.3	1,043	1,469	26	1,888	Neither Distressed

Assessment Areas/REMA

State	State Name	County	County Name	Census Tract	MSA/MD	MSA/MD Name	CSA	CSA Name	Place	Zip Codes*	MSA/MD MFI	Base Tract MFI	Tract MFI	Tract MFI %	LMI	MMCT	MACT	MBCT	MHCT	MBHCT	MAIANCT	MNHOPICT	Population	Families	Households	Minority	Minority %	Black	Black %	Hispanic	Hispanic %	Non-Hispanic	Non-Hispanic %	Asian	Asian %	NHOPI	NHOPI %	Labor Armed Force	Labor Armed Force %	LEP	LEP %	Poverty %	Owner Occ Units	1-4 Family Units	Farm Count	Non Farm Count	Distressed/ Underserved
								HAMMOND, LA		810																																						nor Underserved
22	LOUISIANA	033	EAST BATON ROUGE PARISH	0038.06	12940	BATON ROUGE, LA	132	BATON ROUGE-HAMMOND, LA	BATON ROUGE CITY, LA	70808 | 70809 | 70898	$86,800	$78,155	$87,026	100.26	MIDDLE INCOME	Y	N	N	N	Y	N	N	3,497	862	1,588	2,177	62.25	1,692	48.38	292	8.35	3,205	91.65	73	2.09	0	0	0	0	39	1.12	12.57	813	980	13	1,398	Neither Distressed nor Underserved
22	LOUISIANA	033	EAST BATON ROUGE PARISH	0038.07	12940	BATON ROUGE, LA	132	BATON ROUGE-HAMMOND, LA	BATON ROUGE CITY, LA	70806 | 70808 | 70809	$86,800	$123,350	$137,352	158.24	UPPER INCOME	N	N	N	N	N	N	N	4,064	774	1,840	1,262	31.05	642	15.8	230	5.66	3,834	94.34	244	6	0	0	0	0	46	1.13	6.73	479	664	19	907	Neither Distressed nor Underserved
22	LOUISIANA	033	EAST BATON ROUGE PARISH	0038.08	12940	BATON ROUGE, LA	132	BATON ROUGE-HAMMOND, LA	BATON ROUGE CITY, LA	70809 | 70816	$86,800	$115,106	$128,178	147.67	UPPER INCOME	N	N	N	N	N	N	N	2,786	528	1,222	1,088	39.05	771	27.67	146	5.24	2,640	94.76	80	2.87	2	0.07	0	0	35	1.26	2.98	590	627	3	493	Neither Distressed nor Underserved
22	LOUISIANA	033	EAST BATON ROUGE PARISH	0038.09	12940	BATON ROUGE, LA	132	BATON ROUGE-HAMMOND, LA	BATON ROUGE CITY, LA	70809 | 70816	$86,800	$88,608	$98,666	113.67	MIDDLE INCOME	N	N	N	N	N	N	N	2,934	795	1,333	779	26.55	451	15.37	154	5.25	2,780	94.75	55	1.87	0	0	0	0	0	0	2.51	859	995	15	1,108	Neither Distressed nor Underserved
22	LOUISIANA	033	EAST BATON ROUGE PARISH	0038.10	12940	BATON ROUGE, LA	132	BATON ROUGE-HAMMOND, LA	BATON ROUGE CITY, LA	70809	$86,800	$57,268	$63,763	73.46	MODERATE INCOME	N	N	N	N	N	N	N	2,863	1,068	1,385	726	25.36	385	13.45	151	5.27	2,712	94.73	83	2.9	2	0.07	0	0	0	0	3.11	1,099	1,452	16	1,033	Neither Distressed nor Underserve

Assessment Areas/REMA

State	State Name	County	County Name	Census Tract	MSA/MD	MSA/MD Name	CSA	CSA Name	Place	Zip Codes*	MSA/MD MFI	Base Tract MFI	Tract MFI	Tract MFI %	LMI	MMCT	MACT	MBCT	MHCT	MBHCT	MAIANCT	MNHOPICT	Population	Families	Households	Minority	Minority %	Black	Black %	Hispanic	Hispanic %	Non-Hispanic	Non-Hispanic %	Asian	Asian %	NHOPI	NHOPI %	Labor Armed Force	Labor Armed Force %	LEP	LEP %	Poverty %	Owner Occ Units	1-4 Family Units	Farm Count	Non Farm Count	Distressed/ Underserved
																																														d
22	LOUISIANA	033	EAST BATON ROUGE PARISH	0038.11	12940	BATON ROUGE, LA	132	BATON ROUGE-HAMMOND, LA	BATON ROUGE CITY, LA	70809 | 70810 | 70816 | 70836	$86,800	$99,750	$111,069	127.96	UPPER INCOME	N	N	N	N	N	N	N	4,136	1,177	1,782	1,684	40.72	1,047	25.31	252	6.09	3,884	93.91	268	6.48	0	0	0	0	20	0.48	3.12	985	1,113	11	699	Neither Distressed nor Underserved
22	LOUISIANA	033	EAST BATON ROUGE PARISH	0039.07	12940	BATON ROUGE, LA	132	BATON ROUGE-HAMMOND, LA	BATON ROUGE CITY, LA	70816	$86,800	$88,042	$98,032	112.94	MIDDLE INCOME	Y	N	N	N	N	N	N	6,098	1,380	2,492	3,284	53.85	2,313	37.93	486	7.97	5,612	92.03	290	4.76	7	0.11	17	0.28	90	1.48	15.08	1,244	1,606	23	1,943	Neither Distressed nor Underserved
22	LOUISIANA	033	EAST BATON ROUGE PARISH	0039.08	12940	BATON ROUGE, LA	132	BATON ROUGE-HAMMOND, LA	BATON ROUGE CITY, LA	70816 | 70817	$86,800	$112,702	$125,495	144.58	UPPER INCOME	N	N	N	N	N	N	N	4,485	965	1,694	1,930	43.03	1,213	27.05	291	6.49	4,194	93.51	218	4.86	4	0.09	20	0.45	215	4.79	2.44	1,185	1,457	10	730	Neither Distressed nor Underserved
22	LOUISIANA	033	EAST BATON ROUGE PARISH	0039.09	12940	BATON ROUGE, LA	132	BATON ROUGE-HAMMOND, LA	BATON ROUGE CITY, LA	70816 | 70827 | 70835	$86,800	$65,403	$72,825	83.9	MIDDLE INCOME	Y	N	Y	N	Y	N	N	4,935	891	1,919	3,295	66.77	2,514	50.94	346	7.01	4,589	92.99	220	4.46	1	0.02	0	0	152	3.08	9.91	933	1,341	14	1,311	Neither Distressed nor Underserved
22	LOUISIANA	033	EAST BATON ROUGE PARISH	0039.10	12940	BATON ROUGE, LA	132	BATON ROUGE-HAMMOND, LA	BATON ROUGE CITY, LA	70816	$86,800	$32,297	$35,961	41.43	LOW INCOME	Y	N	N	N	Y	N	N	3,226	498	1,279	2,641	81.87	1,237	38.34	1,227	38.03	1,999	61.97	93	2.88	0	0	0	0	333	10.32	30.67	283	599	5	1,142	Neither Distressed nor Underserve

Assessment Areas/REMA

State	State Name	County	County Name	Census Tract	MSA/MD	MSA/MD Name	CSA	CSA Name	Place	Zip Code*	MSA/MD MFI	Base Tract MFI	Tract MFI	Tract MFI %	LMI	MMCT	MACT	MBCT	MHCT	MBHCT	MAIANCT	MNHOPICT	Population	Families	Households	Minority	Minority %	Black	Black %	Hispanic	Hispanic %	Non-Hispanic	Non-Hispanic %	Asian	Asian %	NHOPI	NHOPI %	Labor Armed Force	Labor Armed Force %	LEP	LEP %	Poverty %	Owner Occ Units	1-4 Family Units	Farm Count	Non Farm Count	Distressed/ Underserved
																																														d
22	LOUISIANA	033	EAST BATON ROUGE PARISH	0039.11	12940	BATON ROUGE, LA	132	BATON ROUGE-HAMMOND, LA	BATON ROUGE CITY, LA	70816	$86,800	$62,234	$69,301	79.84	MODERATE INCOME	Y	N	N	N	N	N	N	2,895	745	1,126	1,615	55.79	1,040	35.92	189	6.53	2,706	93.47	262	9.05	0	0	0	0	183	6.32	1.21	1,056	1,249	9	293	Neither Distressed nor Underserved
22	LOUISIANA	033	EAST BATON ROUGE PARISH	0039.12	12940	BATON ROUGE, LA	132	BATON ROUGE-HAMMOND, LA	BATON ROUGE CITY, LA	70816	$86,800	$31,433	$34,998	40.32	LOW INCOME	Y	N	Y	N	Y	N	N	3,963	546	1,150	3,670	92.61	2,667	67.3	872	22	3,091	78	43	1.09	0	0	0	0	323	8.15	29.56	56	636	4	289	Neither Distressed nor Underserved
22	LOUISIANA	033	EAST BATON ROUGE PARISH	0039.13	12940	BATON ROUGE, LA	132	BATON ROUGE-HAMMOND, LA	BATON ROUGE CITY, LA	70816 | 70817 | 70879	$86,800	$113,080	$125,921	145.07	UPPER INCOME	N	N	N	N	N	N	N	5,684	1,573	2,473	2,176	38.28	1,266	22.27	317	5.58	5,367	94.42	384	6.76	3	0.05	0	0	137	2.41	10.79	1,574	1,984	15	751	Neither Distressed nor Underserved
22	LOUISIANA	033	EAST BATON ROUGE PARISH	0039.14	12940	BATON ROUGE, LA	132	BATON ROUGE-HAMMOND, LA	BATON ROUGE CITY, LA	70816	$86,800	$87,517	$97,450	112.27	MIDDLE INCOME	N	N	N	N	N	N	N	3,390	875	1,380	1,547	45.63	863	25.46	241	7.11	3,149	92.89	295	8.7	1	0.03	0	0	126	3.72	5.35	830	1,221	5	706	Neither Distressed nor Underserved
22	LOUISIANA	033	EAST BATON ROUGE PARISH	0040.10	12940	BATON ROUGE, LA	132	BATON ROUGE-HAMMOND, LA	VILLAGE ST. GEORGE CDP, LA	70810	$86,800	$110,000	$122,483	141.11	UPPER INCOME	N	N	N	N	N	N	N	4,672	1,188	1,593	1,489	31.87	684	14.64	431	9.23	4,241	90.77	177	3.79	0	0	0	0	60	1.28	1.3	1,408	1,689	21	808	Neither Distressed nor Underserved
22	LOUISIAN	033	EAST BATON	0040.1	12940	BATON ROUGE,	13	BATON	BATON ROUGE	7080	$86,800	$38,463	$42,827	49.34	LOW INCO	Y	N	Y	N	Y	N	N	3,472	631	1,454	2,439	70.25	17	51.7	228	6.57	3,244	93.43	26	7.49	3	0.09	87	2.51	34	9.82	21.82	243	978	5	27	Neither

Assessment Areas/REMA

State	State Name	County	County Name	Census Tract	MSA/MD	MSA/MD Name	CSA	CSA Name	Place	Zip Codes*	MSA/MD MFI	Base Tract MFI	Tract MFI	Tract MFI %	LMI	MMCT	MACT	MBCT	MHCT	MBHCT	MAIANCT	MNHOPICT	Population	Families	Households	Minority	Minority %	Black	Black %	Hispanic	Hispanic %	Non-Hispanic	Non-Hispanic %	Asian	Asian %	NHOPI	NHOPI %	Labor Armed Force	Labor Armed Force %	LEP	LEP %	Poverty %	Owner Occ Units	1-4 Family Units	Farm Count	Non Farm Count	Distressed/ Underserved
	A		ROUGE PARISH	3		LA	2	ROUGE-HAMMOND, LA	CITY, LA	81 | 708220					ME													98	9					0						1					5	Distressed nor Underserved
22	LOUISIANA	033	EAST BATON ROUGE PARISH	004017	12940	BATON ROUGE, LA	132	BATON ROUGE-HAMMOND, LA	BATON ROUGE CITY, LA	70810	$86,800	$83,136	$92,572	106.65	MIDDLE INCOME	Y	N	Y	N	Y	N	N	3,704	732	1,278	2,359	63.69	1,890	51.03	173	4.67	3,531	95.33	161	4.35	0	0	0	0	157	4.24	18.23	883	1,313	14	787	Neither Distressed nor Underserved
22	LOUISIANA	033	EAST BATON ROUGE PARISH	004018	12940	BATON ROUGE, LA	132	BATON ROUGE-HAMMOND, LA	BATON ROUGE CITY, LA	70810	$86,800	$65,284	$72,695	83.75	MIDDLE INCOME	Y	N	Y	N	Y	N	N	2,181	437	881	1,426	65.38	1,130	51.81	151	6.92	2,030	93.08	63	2.89	0	0	0	0	10	0.46	11.92	512	738	14	542	Neither Distressed nor Underserved
22	LOUISIANA	033	EAST BATON ROUGE PARISH	004019	12940	BATON ROUGE, LA	132	BATON ROUGE-HAMMOND, LA	OAK HILLS PLACE CDP, LA	70810	$86,800	$138,750	$154,504	178	UPPER INCOME	N	N	N	N	N	N	N	4,205	1,598	2,076	1,401	33.32	798	18.98	239	5.68	3,966	94.32	220	5.23	0	0	0	0	206	4.9	0.89	1,671	2,056	19	596	Neither Distressed nor Underserved
22	LOUISIANA	033	EAST BATON ROUGE PARISH	004020	12940	BATON ROUGE, LA	132	BATON ROUGE-HAMMOND, LA	OAK HILLS PLACE CDP, LA	70809 | 70810 | 70884	$86,800	$166,382	$185,275	213.45	UPPER INCOME	N	N	N	N	N	N	N	5,034	1,074	1,969	1,182	23.48	528	10.49	233	4.63	4,801	95.37	260	5.16	1	0.02	23	0.46	156	3.1	6.46	1,352	1,594	8	1,094	Neither Distressed nor Underserved
22	LOUISIANA	033	EAST BATON ROUGE PARISH	004021	12940	BATON ROUGE, LA	132	BATON ROUGE-HAMMOND	BATON ROUGE CITY, LA	70809 | 70810	$86,800	$91,707	$102,120	117.65	MIDDLE INCOME	Y	N	N	N	N	N	N	4,433	1,135	1,610	2,566	57.88	1,816	40.97	405	9.14	4,028	90.86	222	5.01	1	0.02	0	0	377	8.5	14.8	857	1,240	10	741	Neither Distressed nor Under

Assessment Areas/REMA

State	State Name	County	County Name	Census Tract	MSA/MD	MSA/MD Name	CSA	CSA Name	Place	Zip Codes*	MSA/MD MFI	Base Tract MFI	Tract MFI	Tract MFI %	LMI	MMCT	MACT	MBCT	MHCT	MBHCT	MAIANCT	MNHOPICT	Population	Families	Households	Minority	Minority %	Black	Black %	Hispanic	Hispanic %	Non-Hispanic	Non-Hispanic %	Asian	Asian %	NHOPI	NHOPI %	Labor Armed Force	Labor Armed Force %	LEP	LEP %	Poverty %	Owner Occ Units	1-4 Family Units	Farm Count	Non Farm Count	Distressed/ Underserved
								, LA																																						served
22	LOUISIANA	033	EAST BATON ROUGE PARISH	004023	12940	BATON ROUGE, LA	132	BATON ROUGE-HAMMOND, LA		70809 | 70810 | 70816 | 70817	$86,800	$122,966	$136,927	157.75	UPPER INCOME	N	N	N	N	N	N	N	4,978	1,292	1,543	1,995	40.08	816	16.39	651	13.08	4,327	86.92	355	7.13	0	0	0	0	397	7.98	3.15	1,149	1,541	42	1,850	Neither Distressed nor Underserved
22	LOUISIANA	033	EAST BATON ROUGE PARISH	004023	12940	BATON ROUGE, LA	132	BATON ROUGE-HAMMOND, LA	BATON ROUGE CITY, LA	70808 | 70820	$86,800	$0	$0	0	NA	N	N	N	N	N	N	N	3,229	232	1,251	1,327	41.1	659	20.41	236	7.31	2,993	92.69	271	8.39	2	0.06	0	0	85	2.63	58.15	30	201	0	114	Neither Distressed nor Underserved
22	LOUISIANA	033	EAST BATON ROUGE PARISH	004024	12940	BATON ROUGE, LA	132	BATON ROUGE-HAMMOND, LA	BATON ROUGE CITY, LA	70820	$86,800	$0	$0	0	NA	N	N	N	N	N	N	N	4,382	382	1,442	1,920	43.82	915	20.88	332	7.58	4,050	92.42	469	10.7	6	0.14	0	0	266	6.07	72.16	358	915	2	238	Neither Distressed nor Underserved
22	LOUISIANA	033	EAST BATON ROUGE PARISH	004025	12940	BATON ROUGE, LA	132	BATON ROUGE-HAMMOND, LA	BATON ROUGE CITY, LA	70820	$86,800	$197,872	$220,342	253.85	UPPER INCOME	N	N	N	N	N	N	N	2,473	572	669	519	20.99	159	6.43	137	5.54	2,336	94.46	139	5.62	1	0.04	0	0	0	0	10.63	546	711	7	314	Neither Distressed nor Underserved
22	LOUISIANA	033	EAST BATON ROUGE PARISH	004026	12940	BATON ROUGE, LA	132	BATON ROUGE-HAMMOND, LA	BATON ROUGE CITY, LA	70810 | 70820	$86,800	$174,100	$193,868	223.35	UPPER INCOME	N	N	N	N	N	N	N	7,558	2,026	2,727	2,029	26.85	649	8.59	376	4.97	7,182	95.03	793	10.49	0	0	0	0	129	1.71	5.15	2,456	2,746	14	1,005	Neither Distressed nor Underserve

Assessment Areas/REMA

State	State Name	County	County Name	Census Tract	MSA/MD	MSA/MD Name	CSA	CSA Name	Place	Zip Code* s	MSA/MD MFI	Base Tract MFI	Tract MFI	Tract MFI %	LMI	MMCT	MACT	MBCT	MHCT	MBHCT	MAIANCT	MNHOPICT	Population	Families	Households	Minority	Minority %	Black	Black %	Hispanic	Hispanic %	Non-Hispanic	Non-Hispanic %	Asian	Asian %	NHOPI	NHOPI %	Labor Armed Force	Labor Armed Force %	LEP	LEP %	Poverty %	Owner Occ Units	1-4 Family Units	Farm Count	Non Farm Count	Distressed/ Underserved
																																														d
22	LOUISIANA	033	EAST BATON ROUGE PARISH	004027	12940	BATON ROUGE, LA	132	BATON ROUGE-HAMMOND, LA		70810	$86,800	$215,240	$239,681	276.13	UPPER INCOME	N	N	N	N	N	N	N	2,434	681	780	391	16.06	73	3	115	4.72	2,319	95.28	142	5.83	0	0	0	0	25	1.03	3.23	747	827	15	723	Neither Distressed nor Underserved
22	LOUISIANA	033	EAST BATON ROUGE PARISH	004028	12940	BATON ROUGE, LA	132	BATON ROUGE-HAMMOND, LA	BATON ROUGE CITY, LA	70810 | 70820	$86,800	$46,727	$52,028	59.94	MODERATE INCOME	Y	N	N	N	Y	N	N	4,071	661	1,256	3,168	77.82	1,621	39.82	1,247	30.63	2,824	69.37	159	3.91	0	0	0	0	357	8.77	29.96	304	1,254	8	451	Neither Distressed nor Underserved
22	LOUISIANA	033	EAST BATON ROUGE PARISH	004029	12940	BATON ROUGE, LA	132	BATON ROUGE-HAMMOND, LA	GARDERE CDP, LA	70810 | 70820	$86,800	$60,353	$67,201	77.42	MODERATE INCOME	Y	N	Y	N	Y	N	N	4,780	936	1,391	4,053	84.79	3,246	67.91	622	13.01	4,158	86.99	69	1.44	1	0.02	0	0	0	0	25.54	532	1,355	8	439	Neither Distressed nor Underserved
22	LOUISIANA	033	EAST BATON ROUGE PARISH	004030	12940	BATON ROUGE, LA	132	BATON ROUGE-HAMMOND, LA	BATON ROUGE CITY, LA	70820	$86,800	$75,265	$83,805	96.55	MIDDLE INCOME	Y	N	N	N	Y	N	N	3,893	480	951	3,005	77.19	1,614	41.46	1,119	28.74	2,774	71.26	173	4.44	0	0	0	0	320	8.22	23.58	201	1,122	3	277	Neither Distressed nor Underserved
22	LOUISIANA	033	EAST BATON ROUGE PARISH	004031	12940	BATON ROUGE, LA	132	BATON ROUGE-HAMMOND, LA	BATON ROUGE CITY, LA	70808 | 70810 | 70820	$86,800	$67,564	$75,230	86.67	MIDDLE INCOME	N	N	N	N	N	N	N	6,719	750	2,068	2,955	43.98	1,407	20.94	863	12.84	5,856	87.16	400	5.95	0	0	119	1.77	256	3.81	42.13	905	1,855	9	432	Neither Distressed nor Underserved
22	LOUISIAN	033	EAST BATON	0042.0	12940	BATON ROUGE,	13	BATON	BAKER CITY, LA	7071	$86,800	$52,054	$57,965	66.78	MODERAT	Y	N	Y	N	Y	N	N	5,515	1,184	1,925	5,045	91.48	4,9	88.9	60	1.09	5,455	98.91	3	0.05	0	0	0	0	0	0	29.05	790	2,08	23	67	Neither

Assessment Areas/REMA

State	State Name	County	County Name	Census Tract	MSA/MD	MSA/MD Name	CSA	CSA Name	Place	Zip Codes*	MSA/MD MFI	Base Tract MFI	Tract MFI	Tract MFI %	LMI	MMCT	MACT	MBCT	MHCT	MBHCT	MAIANCT	MNHOPICT	Population	Families	Households	Minority	Minority %	Black	Black %	Hispanic	Hispanic %	Non-Hispanic	Non-Hispanic %	Asian	Asian %	NHOPI	NHOPI %	Labor Armed Force	Labor Armed Force %	LEP	LEP %	Poverty %	Owner Occ Units	1-4 Family Units	Farm Count	Non Farm Count	Distressed/ Underserved
	A		ROUGE PARISH	1		LA	2	ROUGE-HAMMOND, LA		70807 | 70811					E INCOME													04	2															5		4	Distressed nor Underserved
22	LOUISIANA	033	EAST BATON ROUGE PARISH	0042.03	12940	BATON ROUGE, LA	132	BATON ROUGE-HAMMOND, LA	BAKER CITY, LA	70704 | 70714 | 70807	$86,800	$51,932	$57,826	66.62	MODERATE INCOME	Y	N	Y	N	Y	N	N	3,302	497	1,100	2,605	78.89	2,309	69.93	208	6.3	3,094	93.7	9	0.27	1	0.03	0	0	0	0	21.44	781	1,196	8	434	Neither Distressed nor Underserved
22	LOUISIANA	033	EAST BATON ROUGE PARISH	0042.04	12940	BATON ROUGE, LA	132	BATON ROUGE-HAMMOND, LA	BAKER CITY, LA	70714 | 70791	$86,800	$62,577	$69,683	80.28	MIDDLE INCOME	Y	N	Y	N	Y	N	N	3,720	895	1,282	3,130	84.14	2,822	75.86	222	5.97	3,498	94.03	16	0.43	0	0	0	0	0	0	25.01	954	1,570	9	480	Neither Distressed nor Underserved
22	LOUISIANA	033	EAST BATON ROUGE PARISH	0042.05	12940	BATON ROUGE, LA	132	BATON ROUGE-HAMMOND, LA	BAKER CITY, LA	70714	$86,800	$73,449	$81,783	94.22	MIDDLE INCOME	Y	N	Y	N	Y	N	N	5,424	1,627	2,140	4,780	88.13	4,643	85.6	53	0.98	5,371	99.02	8	0.15	1	0.02	0	0	0	0	1.69	1,802	2,246	19	761	Neither Distressed nor Underserved
22	LOUISIANA	033	EAST BATON ROUGE PARISH	0043.01	12940	BATON ROUGE, LA	132	BATON ROUGE-HAMMOND, LA	CENTRAL CITY, LA	70714 | 70791 | 70818	$86,800	$92,548	$103,058	118.73	MIDDLE INCOME	N	N	N	N	N	N	N	6,764	1,519	1,923	1,596	23.6	1,101	16.28	214	3.16	6,550	96.84	31	0.46	1	0.01	0	0	215	3.18	7.15	1,671	2,442	31	772	Neither Distressed nor Underserved
22	LOUISIANA	033	EAST BATON ROUGE PARISH	0043.02	12940	BATON ROUGE, LA	132	BATON ROUGE-	CENTRAL CITY, LA	70739 | 70	$86,800	$82,794	$92,190	106.21	MIDDLE INCOME	N	N	N	N	N	N	N	5,733	1,592	2,130	688	12	234	4.08	184	3.21	5,549	96.79	22	0.38	0	0	0	0	38	0.66	6.83	1,885	2,361	28	529	Neither Distressed

Assessment Areas/REMA

State	State Name	County	County Name	Census Tract	MSA/MD	MSA/MD Name	CSA	CSA Name	Place	Zip Codes*	MSA/MD MFI	Base Tract MFI	Tract MFI	Tract MFI %	LMI	MMCT	MACT	MBCT	MHCT	MBHCT	MAIANCT	MNHOPICT	Population	Families	Households	Minority	Minority %	Black	Black %	Hispanic	Hispanic %	Non-Hispanic	Non-Hispanic %	Asian	Asian %	NHOPI	NHOPI %	Labor Armed Force	Labor Armed Force %	LEP	LEP %	Poverty %	Owner Occ Units	1-4 Family Units	Farm Count	Non Farm Count	Distressed/ Underserved
								HAMMOND, LA		77070 | 70791 | 70818																																				nor Underserved
22	LOUISIANA	033	EAST BATON ROUGE PARISH	0044.01	12940	BATON ROUGE, LA	132	BATON ROUGE-HAMMOND, LA	CENTRAL CITY, LA	70739 | 70818	$86,800	$120,625	$134,323	154.75	UPPER INCOME	N	N	N	N	N	N	N	5,279	1,123	1,584	1,552	29.4	980	18.56	328	6.21	4,951	93.79	55	1.04	3	0.06	0	0	54	1.02	2.14	1,377	1,869	26	905	Neither Distressed nor Underserved
22	LOUISIANA	033	EAST BATON ROUGE PARISH	0044.02	12940	BATON ROUGE, LA	132	BATON ROUGE-HAMMOND, LA	CENTRAL CITY, LA	70739 | 70818	$86,800	$106,974	$119,116	137.23	UPPER INCOME	N	N	N	N	N	N	N	6,614	2,088	2,565	1,736	26.25	966	14.61	415	6.27	6,199	93.73	81	1.22	0	0	21	0.32	96	1.45	6.99	2,237	2,559	25	722	Neither Distressed nor Underserved
22	LOUISIANA	033	EAST BATON ROUGE PARISH	0044.03	12940	BATON ROUGE, LA	132	BATON ROUGE-HAMMOND, LA	CENTRAL CITY, LA	70739 | 70814 | 70819	$86,800	$104,074	$115,887	133.51	UPPER INCOME	N	N	N	N	N	N	N	6,361	1,654	1,909	1,813	28.5	1,169	18.38	333	5.24	6,028	94.76	57	0.9	0	0	0	0	0	0	2.5	1,827	2,263	31	758	Neither Distressed nor Underserved
22	LOUISIANA	033	EAST BATON ROUGE PARISH	0045.03	12940	BATON ROUGE, LA	132	BATON ROUGE-HAMMOND, LA	BATON ROUGE CITY, LA	70739 | 70815 | 70816 | 70819	$86,800	$66,494	$74,040	85.3	MIDDLE INCOME	Y	N	Y	N	Y	N	N	6,582	1,187	1,601	5,203	79.05	3,296	50.08	1,315	19.98	5,267	80.02	432	6.56	0	0	0	0	670	10.18	11.54	1,088	1,801	30	940	Neither Distressed nor Underserved

Assessment Areas/REMA

State	State Name	County	County Name	Census Tract	MSA/MD	MSA/MD Name	CSA	CSA Name	Place	Zip Codes*	MSA/MD MFI	Base Tract MFI	Tract MFI	Tract MFI %	LMI	MMCT	MACT	MBCT	MHCT	MBHCT	MAIANCT	MNHOPICT	Population	Families	Households	Minority	Minority %	Black	Black %	Hispanic	Hispanic %	Non-Hispanic	Non-Hispanic %	Asian	Asian %	NHOPI	NHOPI %	Labor Armed Force	Labor Armed Force %	LEP	LEP %	Poverty %	Owner Occ Units	1-4 Family Units	Farm Count	Non Farm Count	Distressed/ Underserved
22	LOUISIANA	033	EAST BATON ROUGE PARISH	0045.04	12940	BATON ROUGE, LA	132	BATON ROUGE-HAMMOND, LA	BATON ROUGE CITY, LA	70816 | 70819	$86,800	$71,063	$79,127	91.16	MIDDLE INCOME	Y	N	N	N	Y	N	N	6,618	1,383	2,088	4,476	67.63	2,426	36.66	1,362	20.58	5,256	79.42	436	6.59	1	0.02	30	0.45	724	10.94	5.51	1,474	2,135	19	1,175	Neither Distressed nor Underserved
22	LOUISIANA	033	EAST BATON ROUGE PARISH	0045.07	12940	BATON ROUGE, LA	132	BATON ROUGE-HAMMOND, LA	SHENANDOAH CDP, LA	70817	$86,800	$105,724	$117,727	135.63	UPPER INCOME	N	N	N	N	N	N	N	5,665	1,543	1,928	2,149	37.93	1,277	22.54	365	6.44	5,300	93.56	280	4.94	0	0	39	0.69	285	5.03	6.86	1,537	1,810	18	805	Neither Distressed nor Underserved
22	LOUISIANA	033	EAST BATON ROUGE PARISH	0045.09	12940	BATON ROUGE, LA	132	BATON ROUGE-HAMMOND, LA	BATON ROUGE CITY, LA	70816 | 70817	$86,800	$77,860	$86,696	99.88	MIDDLE INCOME	N	N	N	N	N	N	N	7,321	1,621	2,357	3,272	44.69	2,273	31.05	513	7.01	6,808	92.99	178	2.43	0	0	0	0	222	3.03	14.18	1,693	2,244	29	1,193	Neither Distressed nor Underserved
22	LOUISIANA	033	EAST BATON ROUGE PARISH	0045.11	12940	BATON ROUGE, LA	132	BATON ROUGE-HAMMOND, LA	BATON ROUGE CITY, LA	70816	$86,800	$74,492	$82,946	95.56	MIDDLE INCOME	Y	N	N	N	Y	N	N	5,188	1,083	2,172	3,382	65.19	2,403	46.32	638	12.3	4,550	87.7	202	3.89	0	0	0	0	263	5.07	2.08	858	1,428	14	747	Neither Distressed nor Underserved
22	LOUISIANA	033	EAST BATON ROUGE PARISH	0045.12	12940	BATON ROUGE, LA	132	BATON ROUGE-HAMMOND, LA	BATON ROUGE CITY, LA	70816	$86,800	$84,276	$93,839	108.11	MIDDLE INCOME	Y	N	N	N	N	N	N	2,885	663	850	1,460	50.61	943	32.69	142	4.92	2,743	95.08	290	10.05	0	0	0	0	28	0.97	1.76	655	1,026	6	358	Neither Distressed nor Underserved
22	LOUISIANA	033	EAST BATON ROUGE PARISH	0045.13	12940	BATON ROUGE, LA	132	BATON ROUGE-HAM	SHENANDOAH CDP, LA	70817	$86,800	$114,960	$128,013	147.48	UPPER INCOME	N	N	N	N	N	N	N	4,879	1,586	1,819	1,320	27.05	588	12.05	282	5.78	4,597	94.22	233	4.78	3	0.06	0	0	107	2.19	10.79	1,494	1,617	14	507	Neither Distressed nor

Assessment Areas/REMA

State	State Name	County	County Name	Census Tract	MSA/MD	MSA/MD Name	CSA	CSA Name	Place	Zip Codes*	MSA/MD MFI	Base Tract MFI	Tract MFI	Tract MFI %	LMI	MMCT	MACT	MBCT	MHCT	MBHCT	MAIANCT	MNHOPICT	Population	Families	Households	Minority	Minority %	Black	Black %	Hispanic	Hispanic %	Non-Hispanic	Non-Hispanic %	Asian	Asian %	NHOPI	NHOPI %	Labor Armed Force	Labor Armed Force %	LEP	LEP %	Poverty %	Owner Occ Units	1-4 Family Units	Farm Count	Non Farm Count	Distressed/ Underserved
								MOND, LA																																						Underserved
22	LOUISIANA	033	EAST BATON ROUGE PARISH	0045.14	12940	BATON ROUGE, LA	132	BATON ROUGE-HAMMOND, LA	SHENANDOAH CDP, LA	70817	$86,800	$133,846	$149,044	171.71	UPPER INCOME	N	N	N	N	N	N	N	3,064	952	1,259	486	15.86	186	6.07	140	4.57	2,924	95.43	66	2.15	0	0	0	0	0	0	2.62	1,243	1,298	12	421	Neither Distressed nor Underserved
22	LOUISIANA	033	EAST BATON ROUGE PARISH	0045.15	12940	BATON ROUGE, LA	132	BATON ROUGE-HAMMOND, LA		70817	$86,800	$127,837	$142,352	164	UPPER INCOME	N	N	N	N	N	N	N	4,698	824	1,230	986	20.99	470	10	256	5.45	4,442	94.55	115	2.45	1	0.02	0	0	0	0	1.41	1,230	1,451	19	614	Neither Distressed nor Underserved
22	LOUISIANA	033	EAST BATON ROUGE PARISH	0045.16	12940	BATON ROUGE, LA	132	BATON ROUGE-HAMMOND, LA	OLD JEFFERSON CDP, LA	70817	$86,800	$92,780	$103,309	119.02	MIDDLE INCOME	N	N	N	N	N	N	N	4,070	1,107	1,464	1,306	32.09	680	16.71	298	7.32	3,772	92.68	158	3.88	2	0.05	0	0	0	0	2.55	1,142	1,340	12	594	Neither Distressed nor Underserved
22	LOUISIANA	033	EAST BATON ROUGE PARISH	0046.02	12940	BATON ROUGE, LA	132	BATON ROUGE-HAMMOND, LA	ZACHARY CITY, LA	70714 | 70777 | 707791	$86,800	$67,568	$75,238	86.68	MIDDLE INCOME	Y	N	Y	N	Y	N	N	6,500	1,522	2,265	3,904	60.06	3,497	53.8	150	2.31	6,350	97.69	54	0.83	5	0.08	0	0	37	0.57	13.2	1,509	2,382	30	1,207	Neither Distressed nor Underserved
22	LOUISIANA	033	EAST BATON ROUGE PARISH	0046.03	12940	BATON ROUGE, LA	132	BATON ROUGE-HAMMOND, LA	ZACHARY CITY, LA	70748 | 707791 | 708077	$86,800	$78,472	$87,382	100.67	MIDDLE INCOME	Y	N	Y	N	Y	N	N	6,383	1,080	1,611	4,012	62.85	3,576	56.02	195	3.05	6,188	96.95	84	1.32	3	0.05	0	0	48	0.75	6.99	1,029	1,503	25	858	Neither Distressed nor Underserved

Assessment Areas/REMA

State	State Name	County	County Name	Census Tract	MSA/MD	MSA/MD Name	CSA	CSA Name	Place	Zip Codes*	MSA/MD MFI	Base Tract MFI	Tract MFI	Tract MFI %	LMI	MMCT	MACT	MBCT	MHCT	MBHCT	MAIANCT	MNHOPICT	Population	Families	Households	Minority	Minority %	Black	Black %	Hispanic	Hispanic %	Non-Hispanic	Non-Hispanic %	Asian	Asian %	NHOPI	NHOPI %	Labor Armed Force	Labor Armed Force %	LEP	LEP %	Poverty %	Owner Occ Units	1-4 Family Units	Farm Count	Non Farm Count	Distressed/ Underserved
22	LOUISIANA	033	EAST BATON ROUGE PARISH	0046.05	12940	BATON ROUGE, LA	132	BATON ROUGE-HAMMOND, LA	ZACHARY CITY, LA	70777 | 70791	$86,800	$100,700	$112,128	129.18	UPPER INCOME	N	N	N	N	N	N	N	7,286	1,958	2,324	3,213	44.1	2,643	36.28	201	2.76	7,085	97.24	90	1.24	1	0.01	0	0	29	0.4	5.59	2,042	2,415	39	828	Neither Distressed nor Underserved
22	LOUISIANA	033	EAST BATON ROUGE PARISH	0046.06	12940	BATON ROUGE, LA	132	BATON ROUGE-HAMMOND, LA	ZACHARY CITY, LA	70714 | 70791	$86,800	$106,485	$118,577	136.61	UPPER INCOME	N	N	N	N	N	N	N	5,898	1,378	1,747	2,799	47.46	2,304	39.06	176	2.98	5,722	97.02	95	1.61	0	0	0	0	148	2.51	2.95	1,613	1,765	14	713	Neither Distressed nor Underserved
22	LOUISIANA	033	EAST BATON ROUGE PARISH	0047.00	12940	BATON ROUGE, LA	132	BATON ROUGE-HAMMOND, LA	CENTRAL CITY, LA	70722 | 70739 | 70770 | 70777 | 70791	$86,800	$70,625	$78,641	90.6	MIDDLE INCOME	N	N	N	N	N	N	N	5,448	1,390	1,966	1,836	33.7	1,499	27.51	137	2.51	5,311	97.49	6	0.11	0	0	0	0	0	0	8.05	1,540	2,368	43	550	Neither Distressed nor Underserved
22	LOUISIANA	033	EAST BATON ROUGE PARISH	0048.00	12940	BATON ROUGE, LA	132	BATON ROUGE-HAMMOND, LA	BATON ROUGE CITY, LA	70808 | 70820	$86,800	$134,870	$150,181	173.02	UPPER INCOME	N	N	N	N	N	N	N	4,048	546	1,650	1,107	27.35	515	12.72	231	5.71	3,817	94.29	220	5.43	1	0.02	0	0	62	1.53	28.71	523	1,017	15	468	Neither Distressed nor Underserved
22	LOUISIANA	033	EAST BATON ROUGE PARISH	0049.00	12940	BATON ROUGE, LA	132	BATON ROUGE-HAMMOND, LA	BATON ROUGE CITY, LA	70808	$86,800	$136,509	$152,004	175.12	UPPER INCOME	N	N	N	N	N	N	N	4,550	1,069	1,593	939	20.64	315	6.92	239	5.25	4,311	94.75	239	5.25	0	0	0	0	109	2.4	7.49	1,235	1,436	19	739	Neither Distressed nor Underserve

Assessment Areas/REMA

State	State Name	County	County Name	Census Tract	MSA/MD	MSA/MD Name	CSA	CSA Name	Place	Zip Codes*	MSA/MD MFI	Base Tract MFI	Tract MFI	Tract MFI %	LMI	MMCT	MACT	MBCT	MHCT	MBHCT	MAIANCT	MNHOPICT	Population	Families	Households	Minority	Minority %	Black	Black %	Hispanic	Hispanic %	Non-Hispanic	Non-Hispanic %	Asian	Asian %	NHOPI	NHOPI %	Labor Armed Force	Labor Armed Force %	LEP	LEP %	Poverty %	Owner Occ Units	1-4 Family Units	Farm Count	Non Farm Count	Distressed/ Underserved
																																														d
22	LOUISIANA	033	EAST BATON ROUGE PARISH	0050.00	12940	BATON ROUGE, LA	132	BATON ROUGE-HAMMOND, LA	BATON ROUGE CITY, LA	70808 | 708810	$86,800	$139,107	$154,903	178.46	UPPER INCOME	N	N	N	N	N	N	N	3,112	831	1,247	557	17.9	159	5.11	140	4.5	2,972	95.5	86	2.76	2	0.06	0	0	30	0.96	1.02	1,105	1,311	13	480	Neither Distressed nor Underserved
22	LOUISIANA	033	EAST BATON ROUGE PARISH	0051.00	12940	BATON ROUGE, LA	132	BATON ROUGE-HAMMOND, LA	BATON ROUGE CITY, LA	70801 | 708022 | 708044 | 708055 | 708211 | 708255	$86,800	$59,966	$66,775	76.93	MODERATE INCOME	Y	N	Y	N	Y	N	N	3,228	335	1,562	2,075	64.28	1,756	54.4	154	4.77	3,074	95.23	75	2.32	0	0	0	0	47	1.46	27.34	294	990	13	2,114	Neither Distressed nor Underserved
22	LOUISIANA	033	EAST BATON ROUGE PARISH	0052.00	12940	BATON ROUGE, LA	132	BATON ROUGE-HAMMOND, LA	BATON ROUGE CITY, LA	70801 | 708022	$86,800	$54,167	$60,317	69.49	MODERATE INCOME	Y	N	Y	N	Y	N	N	1,882	332	746	1,373	72.95	1,227	65.2	73	3.88	1,809	96.12	32	1.7	1	0.05	0	0	0	0	27.81	252	958	19	1,020	Neither Distressed nor Underserved
22	LOUISIANA	033	EAST BATON ROUGE PARISH	0053.00	12940	BATON ROUGE, LA	132	BATON ROUGE-HAMMOND, LA	BATON ROUGE CITY, LA	70802 | 708066	$86,800	$19,458	$21,665	24.96	LOW INCOME	Y	N	Y	N	Y	N	N	3,221	430	1,306	2,600	80.72	2,398	74.45	72	2.24	3,149	97.76	33	1.02	11	0.34	3	0.09	33	1.02	46.55	274	1,013	11	640	Neither Distressed nor Underserved
22	LOUISIAN	033	EAST BATON	9800.0	12940	BATON ROUGE,	13	BATON	BATON ROUGE	7080	$86,800	$0	$0	0	NA	X	X	X	X	X	X	X	0	0	0	0	0	0		0		0		0		0		0		0		0	0	0	0	0	55	Neither

Assessment Areas/REMA

State	State Name	County	County Name	Census Tract	MSA/MD	MSA/MD Name	CSA	CSA Name	Place	Zip Codes*	MSA/MD MFI	Base Tract MFI	Tract MFI	Tract MFI %	LMI	MMCT	MACT	MBCT	MHCT	MBHCT	MAIANCT	MNHOPICT	Population	Families	Households	Minority	Minority %	Black	Black %	Hispanic	Hispanic %	Non-Hispanic	Non-Hispanic %	Asian	Asian %	NHOPI	NHOPI %	Labor Armed Force	Labor Armed Force %	LEP	LEP %	Poverty %	Owner Occ Units	1-4 Family Units	Farm Count	Non Farm Count	Distressed/ Underserved
	A		ROUGE PARISH	0		LA	2	ROUGE-HAMMOND, LA	CITY, LA	70781																																					Distressed nor Underserved
22	LOUISIANA	037	EAST FELICIANA PARISH	9513.00	12940	BATON ROUGE, LA	132	BATON ROUGE-HAMMOND, LA	CLINTON TOWN, LA	70722 | 70730 | 70748 | 70761 | 70789	$86,800	$77,031	$85,776	98.82	MIDDLE INCOME	Y	N	N	N	N	N	N	2,670	938	1,335	1,398	52.36	1,301	48.73	24	0.9	2,646	99.1	6	0.22	0	0	0	0	2	0.07	14.09	1,119	1,719	24	316	Neither Distressed nor Underserved
22	LOUISIANA	037	EAST FELICIANA PARISH	9514.00	12940	BATON ROUGE, LA	132	BATON ROUGE-HAMMOND, LA	JACKSON TOWN, LA	70730 | 70748 | 70789	$86,800	$55,536	$61,836	71.24	MODERATE INCOME	Y	N	N	N	N	N	N	3,462	839	1,232	1,811	52.31	1,638	47.31	42	1.21	3,420	98.79	10	0.29	6	0.17	0	0	52	1.5	17.67	863	1,452	17	291	Neither Distressed nor Underserved
22	LOUISIANA	037	EAST FELICIANA PARISH	9515.01	12940	BATON ROUGE, LA	132	BATON ROUGE-HAMMOND, LA	SLAUGHTER TOWN, LA	70748 | 70777 | 70791	$86,800	$63,958	$71,219	82.05	MIDDLE INCOME	N	N	N	N	N	N	N	1,220	373	666	312	25.57	220	18.03	35	2.87	1,185	97.13	5	0.41	2	0.16	0	0	2	0.16	5.72	591	764	6	157	Neither Distressed nor Underserved
22	LOUISIANA	037	EAST FELICIANA PARISH	9515.02	12940	BATON ROUGE, LA	132	BATON ROUGE-HAMMOND, LA	JACKSON TOWN, LA	70730 | 70748 | 70	$86,800	$67,595	$75,264	86.71	MIDDLE INCOME	N	N	N	N	N	N	N	7,109	1,319	1,724	2,621	36.87	2,237	31.47	204	2.87	6,905	97.13	5	0.07	1	0.01	10	0.14	49	0.69	19.83	1,352	2,028	41	527	Neither Distressed nor Underserve

Assessment Areas/REMA

State	State Name	County	County Name	Census Tract	MSA/MD	MSA/MD Name	CSA	CSA Name	Place	Zip Codes*	MSA/MD MFI	Base Tract MFI	Tract MFI	Tract MFI %	LMI	MMCT	MACT	MBCT	MHCT	MBHCT	MAIANCT	MNHOPICT	Population	Families	Households	Minority	Minority %	Black	Black %	Hispanic	Hispanic %	Non-Hispanic	Non-Hispanic %	Asian	Asian %	NHOPI	NHOPI %	Labor Armed Force	Labor Armed Force %	LEP	LEP %	Poverty %	Owner Occ Units	1-4 Family Units	Farm Count	Non Farm Count	Distressed/ Underserved
										77 5 | 70 777 7																																					d
22	LOUISIANA	037	EAST FELICIANA PARISH	9516.00	12940	BATON ROUGE, LA	132	BATON ROUGE-HAMMOND, LA	CLINTON TOWN, LA	70722 | 707777	$86,800	$100,833	$112,276	129.35	UPPER INCOME	N	N	N	N	N	N	N	5,078	1,246	2,053	1,986	39.11	1,743	34.32	86	1.69	4,992	98.31	22	0.43	2	0.04	0	0	48	0.95	11.89	1,690	2,363	34	664	Neither Distressed nor Underserved
22	LOUISIANA	063	LIVINGSTON PARISH	040101	12940	BATON ROUGE, LA	132	BATON ROUGE-HAMMOND, LA	ALBANY TOWN, LA	70403 | 707111 | 70744	$86,800	$65,362	$72,782	83.85	MIDDLE INCOME	N	N	N	N	N	N	N	3,189	528	763	515	16.15	211	6.62	149	4.67	3,040	95.33	4	0.13	1	0.03	0	0	72	2.26	19.87	568	1,213	10	289	Neither Distressed nor Underserved
22	LOUISIANA	063	LIVINGSTON PARISH	040102	12940	BATON ROUGE, LA	132	BATON ROUGE-HAMMOND, LA	ALBANY TOWN, LA	70443 | 70466 | 707111	$86,800	$108,012	$120,270	138.56	UPPER INCOME	N	N	N	N	N	N	N	3,421	853	1,124	791	23.12	515	15.05	134	3.92	3,287	96.08	4	0.12	0	0	0	0	0	0	7.36	1,016	1,218	8	235	Neither Distressed nor Underserved
22	LOUISIANA	063	LIVINGSTON PARISH	040103	12940	BATON ROUGE, LA	132	BATON ROUGE-HAMMOND, LA	ALBANY TOWN, LA	70443 | 707111 | 70744	$86,800	$73,894	$82,278	94.79	MIDDLE INCOME	N	N	N	N	N	N	N	4,201	932	1,239	833	19.83	318	7.57	339	8.07	3,862	91.93	5	0.12	0	0	0	0	557	13.26	14.9	1,095	1,282	6	256	Neither Distressed nor Underserved
22	LOUISIANA	063	LIVINGSTON PARISH	040202	12940	BATON ROUGE, LA	132	BATON ROUGE-HAM	LIVINGSTON TOWN, LA	70422 | 7045	$86,800	$105,209	$117,154	134.97	UPPER INCOME	N	N	N	N	N	N	N	4,976	1,355	1,708	368	7.4	39	0.78	129	2.59	4,847	97.41	5	0.1	0	0	0	0	0	0	10.09	1,440	1,960	14	427	Neither Distressed nor

Assessment Areas/REMA

State	State Name	County	County Name	Census Tract	MSA/MD	MSA/MD Name	CSA	CSA Name	Place	Zip Codes*	MSA/MD MFI	Base Tract MFI	Tract MFI	Tract MFI %	LMI	MMCT	MACT	MBCT	MHCT	MBHCT	MAIANCT	MNHOPICT	Population	Families	Households	Minority	Minority %	Black	Black %	Hispanic	Hispanic %	Non-Hispanic	Non-Hispanic %	Asian	Asian %	NHOPI	NHOPI %	Labor Armed Force	Labor Armed Force %	LEP	LEP %	Poverty %	Owner Occ Units	1-4 Family Units	Farm Count	Non Farm Count	Distressed/ Underserved
								MOND, LA		3 | 70744 | 70754 | 70785																																					Underserved
22	LOUISIANA	063	LIVINGSTON PARISH	040203	12940	BATON ROUGE, LA	132	BATON ROUGE-HAMMOND, LA		70785	$86,800	$48,500	$54,007	62.22	MODERATE INCOME	N	N	N	N	N	N	N	2,312	488	590	179	7.74	22	0.95	77	3.33	2,235	96.67	0	0	0	0	0	0	0	0	16.21	459	626	10	186	Neither Distressed nor Underserved
22	LOUISIANA	063	LIVINGSTON PARISH	040204	12940	BATON ROUGE, LA	132	BATON ROUGE-HAMMOND, LA	LIVINGSTON TOWN, LA	70754 | 70785	$86,800	$47,043	$52,384	60.35	MODERATE INCOME	N	N	N	N	N	N	N	4,673	1,499	1,811	472	10.1	157	3.36	141	3.02	4,532	96.98	23	0.49	0	0	0	0	46	0.98	23.9	1,720	1,873	16	362	Neither Distressed nor Underserved
22	LOUISIANA	063	LIVINGSTON PARISH	040304	12940	BATON ROUGE, LA	132	BATON ROUGE-HAMMOND, LA		70706 | 70726 | 70785	$86,800	$89,731	$99,915	115.11	MIDDLE INCOME	N	N	N	N	N	N	N	5,754	1,453	1,880	649	11.28	145	2.52	223	3.88	5,531	96.12	12	0.21	0	0	0	0	62	1.08	2.87	1,636	2,154	18	471	Neither Distressed nor Underserved
22	LOUISIANA	063	LIVINGSTON PARISH	040305	12940	BATON ROUGE, LA	132	BATON ROUGE-HAMMOND, LA		70706 | 70785	$86,800	$98,920	$110,149	126.9	UPPER INCOME	N	N	N	N	N	N	N	5,667	1,654	1,834	795	14.03	297	5.24	237	4.18	5,430	95.82	22	0.39	8	0.14	0	0	0	0	5.27	1,599	2,080	26	444	Neither Distressed nor Underserved
22	LOUISIAN	063	LIVINGSTON	040303	12940	BATON ROUGE,	13	BATON	WATSON CDP, LA	7070	$86,800	$54,349	$60,517	69.72	MODERAT	N	N	N	N	N	N	N	4,735	1,143	1,538	578	12.21	17	3.67	178	3.76	4,557	96.24	44	0.93	1	0.02	0	0	55	1.16	9.36	1,36	1,71	20	49	Neither

Assessment Areas/REMA

State	State Name	County	County Name	Census Tract	MSA/MD	MSA/MD Name	CSA	CSA Name	Place	Zip Codes*	MSA/MD MFI	Base Tract MFI	Tract MFI	Tract MFI %	LMI	MMCT	MACT	MBCT	MHCT	MBHCT	MAIANCT	MNHOPICT	Population	Families	Households	Minority	Minority %	Black	Black %	Hispanic	Hispanic %	Non-Hispanic	Non-Hispanic %	Asian	Asian %	NHOPI	NHOPI %	Labor Armed Force	Labor Armed Force %	LEP	LEP %	Poverty %	Owner Occ Units	1-4 Family Units	Farm Count	Non Farm Count	Distressed/ Underserved
	A		PARISH	6		LA	2	ROUGE-HAMMOND, LA		6 | 70786					E INCOME												4																				
22	LOUISIANA	063	LIVINGSTON PARISH	040 3.07	12940	BATON ROUGE, LA	132	BATON ROUGE-HAMMOND, LA	WATSON CDP, LA	70706	$86,800	$118,000	$131,398	151.38	UPPER INCOME	N	N	N	N	N	N	N	4,296	1,212	1,468	629	14.64	196	4.56	207	4.82	4,089	95.18	47	1.09	0	0	0	0	0	0	2.78	1,356	1,521	14	355	Neither Distressed nor Underserved
22	LOUISIANA	063	LIVINGSTON PARISH	040 3.08	12940	BATON ROUGE, LA	132	BATON ROUGE-HAMMOND, LA	WATSON CDP, LA	70706 | 70726	$86,800	$90,504	$100,775	116.1	MIDDLE INCOME	N	N	N	N	N	N	N	5,883	1,369	2,085	815	13.85	199	3.38	289	4.91	5,594	95.09	13	0.22	1	0.02	0	0	8	0.14	11.77	1,437	2,279	22	475	Neither Distressed nor Underserved
22	LOUISIANA	063	LIVINGSTON PARISH	040 4.03	12940	BATON ROUGE, LA	132	BATON ROUGE-HAMMOND, LA	WALKER TOWN, LA	70726 | 70785	$86,800	$65,596	$73,042	84.15	MIDDLE INCOME	N	N	N	N	N	N	N	3,329	1,157	1,461	632	18.98	119	3.57	343	10.3	2,986	89.7	12	0.36	0	0	0	0	0	0	27.69	1,191	1,532	5	212	Neither Distressed nor Underserved
22	LOUISIANA	063	LIVINGSTON PARISH	040 4.04	12940	BATON ROUGE, LA	132	BATON ROUGE-HAMMOND, LA	WALKER TOWN, LA	70726 | 70785	$86,800	$82,741	$92,130	106.14	MIDDLE INCOME	N	N	N	N	N	N	N	3,401	873	1,112	502	14.76	144	4.23	175	5.15	3,226	94.85	60	1.76	3	0.09	0	0	26	0.76	2.51	1,006	1,292	9	448	Neither Distressed nor Underserved
22	LOUISIANA	063	LIVINGSTON PARISH	040 4.05	12940	BATON ROUGE, LA	132	BATON ROUGE-HAMMOND, LA	WALKER TOWN, LA	70754 | 70785	$86,800	$0	$0	0	NA	N	N	N	N	N	N	N	3,670	827	1,414	899	24.5	500	13.62	135	3.68	3,535	96.32	45	1.23	0	0	0	0	18	0.49	25.07	817	1,119	10	363	Neither Distressed nor Underserve

Assessment Areas/REMA

State	State Name	County	County Name	Census Tract	MSA/MD	MSA/MD Name	CSA	CSA Name	Place	Zip Code(s)	MSA/MD MFI	Base Tract MFI	Tract MFI	Tract MFI %	LMI	MMCT	MACT	MBCT	MHCT	MBHCT	MAIANCT	MNHOPICT	Population	Families	Households	Minority	Minority %	Black	Black %	Hispanic	Hispanic %	Non-Hispanic	Non-Hispanic %	Asian	Asian %	NHOPI	NHOPI %	Labor Armed Force	Labor Armed Force %	LEP	LEP %	Poverty %	Owner Occ Units	1-4 Family Units	Farm Count	Non Farm Count	Distressed/ Underserved
																																															d
22	LOUISIANA	063	LIVINGSTON PARISH	040406	12940	BATON ROUGE, LA	132	BATON ROUGE-HAMMOND, LA	WALKERTOWN, LA	70785	$86,800	$79,389	$88,397	101.84	MIDDLE INCOME	N	N	N	N	N	N	N	5,244	1,258	1,772	739	14.09	280	5.34	249	4.75	4,995	95.25	41	0.78	2	0.04	0	0	25	0.48	7.04	1,636	1,957	13	472	Neither Distressed nor Underserved
22	LOUISIANA	063	LIVINGSTON PARISH	040501	12940	BATON ROUGE, LA	132	BATON ROUGE-HAMMOND, LA	DENHAM SPRINGS CITY, LA	70706 | 70726	$86,800	$38,786	$43,183	49.75	LOW INCOME	N	N	N	N	N	N	N	3,411	622	731	1,078	31.6	405	11.87	513	15.04	2,898	84.96	22	0.64	0	0	0	0	0	0	4.36	539	847	9	303	Neither Distressed nor Underserved
22	LOUISIANA	063	LIVINGSTON PARISH	040502	12940	BATON ROUGE, LA	132	BATON ROUGE-HAMMOND, LA		70726	$86,800	$76,893	$85,620	98.64	MIDDLE INCOME	N	N	N	N	N	N	N	5,971	2,149	2,643	961	16.09	306	5.12	351	5.88	5,620	94.12	33	0.55	4	0.07	22	0.37	94	1.57	2.68	2,456	2,771	21	459	Neither Distressed nor Underserved
22	LOUISIANA	063	LIVINGSTON PARISH	040503	12940	BATON ROUGE, LA	132	BATON ROUGE-HAMMOND, LA	DENHAM SPRINGS CITY, LA	70726 | 70785	$86,800	$48,945	$54,502	62.79	MODERATE INCOME	N	N	N	N	N	N	N	3,990	749	1,178	1,265	31.7	565	14.16	364	9.12	3,626	90.88	90	2.26	0	0	0	0	0	0	12.07	945	1,175	17	464	Neither Distressed nor Underserved
22	LOUISIANA	063	LIVINGSTON PARISH	040601	12940	BATON ROUGE, LA	132	BATON ROUGE-HAMMOND, LA	DENHAM SPRINGS CITY, LA	70726	$86,800	$70,956	$79,005	91.02	MIDDLE INCOME	N	N	N	N	N	N	N	4,559	1,137	1,602	1,549	33.98	1,107	24.28	217	4.76	4,342	95.24	53	1.16	0	0	0	0	7	0.15	0.85	1,055	1,645	14	535	Neither Distressed nor Underserved
22	LOUISIANA	063	LIVINGSTON PARISH	040602	12940	BATON ROUGE, LA	132	BATON ROUG	DENHAM SPRINGS CITY, LA	70726 |	$86,800	$44,857	$49,945	57.54	MODERATE	N	N	N	N	N	N	N	4,241	1,827	2,263	941	22.19	373	8.8	355	8.37	3,886	91.63	42	0.99	2	0.05	0	0	40	0.94	7.65	1,847	2,263	10	676	Neither Distre

Assessment Areas/REMA

State	State Name	County	County Name	Census Tract	MSA/MD	MSA/MD Name	CSA	CSA Name	Place	Zip Code*	MSA/MD MFI	Base Tract MFI	Tract MFI	Tract MFI %	LMI	MMCT	MACT	MBCT	MHCT	MBHCT	MAIANCT	MNHOPICT	Population	Families	Households	Minority	Minority %	Black	Black %	Hispanic	Hispanic %	Non-Hispanic	Non-Hispanic %	Asian	Asian %	NHOPI	NHOPI %	Labor Armed Force	Labor Armed Force %	LEP	LEP %	Poverty %	Owner Occ Units	1-4 Family Units	Farm Count	Non Farm Count	Distressed/ Underserved
								E-HAMMOND, LA		70727					INCOME																																		ssed nor Underserved
22	LOUISIANA	063	LIVINGSTON PARISH	0407.00	12940	BATON ROUGE, LA	132	BATON ROUGE-HAMMOND, LA	DENHAM SPRINGS CITY, LA	70726	$86,800	$67,348	$74,995	86.4	MIDDLE INCOME	N	N	N	N	N	N	N	3,528	788	1,525	828	23.47	238	6.75	389	11.03	3,139	88.97	55	1.56	1	0.03	80	2.27	236	6.69	8.55	1,167	1,850	10	873	Neither Distressed nor Underserved
22	LOUISIANA	063	LIVINGSTON PARISH	0408.05	12940	BATON ROUGE, LA	132	BATON ROUGE-HAMMOND, LA	DENHAM SPRINGS CITY, LA	70726	$86,800	$111,016	$123,621	142.42	UPPER INCOME	N	N	N	N	N	N	N	5,143	1,079	1,642	1,478	28.74	409	7.95	780	15.17	4,363	84.83	52	1.01	6	0.12	27	0.52	228	4.43	18.21	1,106	1,547	22	574	Neither Distressed nor Underserved
22	LOUISIANA	063	LIVINGSTON PARISH	0408.07	12940	BATON ROUGE, LA	132	BATON ROUGE-HAMMOND, LA	PORT VINCENT VILLAGE, LA	70726	$86,800	$0	$0	0	NA	N	N	N	N	N	N	N	2,890	475	806	473	16.37	103	3.56	207	7.16	2,683	92.84	18	0.62	0	0	0	0	0	0	19.09	457	1,082	10	184	Neither Distressed nor Underserved
22	LOUISIANA	063	LIVINGSTON PARISH	0408.08	12940	BATON ROUGE, LA	132	BATON ROUGE-HAMMOND, LA	DENHAM SPRINGS CITY, LA	70726	$86,800	$107,292	$119,472	137.64	UPPER INCOME	N	N	N	N	N	N	N	5,098	1,334	1,558	890	17.46	179	3.51	442	8.67	4,656	91.33	75	1.47	2	0.04	0	0	100	1.96	9.11	1,375	1,764	15	553	Neither Distressed nor Underserved
22	LOUISIANA	063	LIVINGSTON PARISH	0408.09	12940	BATON ROUGE, LA	132	BATON ROUGE-HAMMOND, LA	FRENCH SETTLEMENT VILLAGE, LA	70726 | 70754	$86,800	$73,330	$81,653	94.07	MIDDLE INCOME	N	N	N	N	N	N	N	3,149	853	1,130	261	8.29	25	0.79	93	2.95	3,056	97.05	1	0.03	2	0.06	3	0.1	23	0.73	3.37	1,049	1,293	13	224	Neither Distressed nor Underserved

Assessment Areas/REMA

State	State Name	County	County Name	Census Tract	MSA/MD	MSA/MD Name	CSA	CSA Name	Place	Zip Codes*	MSA/MD MFI	Base Tract MFI	Tract MFI	Tract MFI %	LMI	MMCT	MACT	MBCT	MHCT	MBHCT	MAIANCT	MNHOPICT	Population	Families	Households	Minority	Minority %	Black	Black %	Hispanic	Hispanic %	Non-Hispanic	Non-Hispanic %	Asian	Asian %	NHOPI	NHOPI %	Labor Armed Force	Labor Armed Force %	LEP	LEP %	Poverty %	Owner Occ Units	1-4 Family Units	Farm Count	Non Farm Count	Distressed/ Underserved
22	LOUISIANA	063	LIVINGSTON PARISH	040810	12940	BATON ROUGE, LA	132	BATON ROUGE-HAMMOND, LA	FRENCH SETTLEMENT VILLAGE, LA	70449 | 70733 | 70754	$86,800	$74,107	$82,521	95.07	MIDDLE INCOME	N	N	N	N	N	N	N	3,245	569	1,103	294	9.06	43	1.33	73	2.25	3,172	97.75	31	0.96	0	0	3	0.09	0	0	18.04	876	1,614	8	242	Neither Distressed nor Underserved
22	LOUISIANA	063	LIVINGSTON PARISH	040811	12940	BATON ROUGE, LA	132	BATON ROUGE-HAMMOND, LA	WALKER TOWN, LA	70726 | 70754 | 70785	$86,800	$92,870	$103,414	119.14	MIDDLE INCOME	N	N	N	N	N	N	N	2,341	614	858	339	14.48	54	2.31	169	7.22	2,172	92.78	21	0.9	1	0.04	0	0	0	0	0.19	760	858	10	162	Neither Distressed nor Underserved
22	LOUISIANA	063	LIVINGSTON PARISH	040812	12940	BATON ROUGE, LA	132	BATON ROUGE-HAMMOND, LA	DENHAM SPRINGS CITY, LA	70726 | 70785	$86,800	$82,593	$91,965	105.95	MIDDLE INCOME	N	N	N	N	N	N	N	8,021	2,090	2,672	2,822	35.18	1,538	19.17	708	8.83	7,313	91.17	128	1.6	2	0.02	0	0	145	1.81	9.49	2,301	2,625	19	669	Neither Distressed nor Underserved
22	LOUISIANA	063	LIVINGSTON PARISH	040813	12940	BATON ROUGE, LA	132	BATON ROUGE-HAMMOND, LA		70726	$86,800	$88,012	$98,006	112.91	MIDDLE INCOME	N	N	N	N	N	N	N	4,159	950	1,031	1,251	30.08	727	17.48	278	6.68	3,881	93.32	58	1.39	1	0.02	0	0	0	0	11.67	1,002	1,325	11	318	Neither Distressed nor Underserved
22	LOUISIANA	063	LIVINGSTON PARISH	040814	12940	BATON ROUGE, LA	132	BATON ROUGE-HAMMOND, LA		70726	$86,800	$87,512	$97,442	112.26	MIDDLE INCOME	N	N	N	N	N	N	N	5,258	961	1,300	1,504	28.6	867	16.49	314	5.97	4,944	94.03	66	1.26	0	0	0	0	0	0	15.65	976	1,459	21	414	Neither Distressed nor Underserved
22	LOUISIANA	063	LIVINGSTON PARISH	040903	12940	BATON ROUGE, LA	132	BATON ROUG	ALBANY TOWN, LA	70403 |	$86,800	$68,235	$75,976	87.53	MIDDLE INCO	N	N	N	N	N	N	N	3,207	796	1,024	927	28.91	580	18.09	211	6.58	2,996	93.42	2	0.06	0	0	0	0	0	0	19.79	920	1,167	9	201	Neither Distre

Assessment Areas/REMA

State	State Name	County	County Name	Census Tract	MSA/MD	MSA/MD Name	CSA	CSA Name	Place	Zip Codes*	MSA/MD MFI	Base Tract MFI	Tract MFI	Tract MFI %	LMI	MMCT	MACT	MBCT	MHCT	MBHCT	MAIANCT	MNHOPICT	Population	Families	Households	Minority	Minority %	Black	Black %	Hispanic	Hispanic %	Non-Hispanic	Non-Hispanic %	Asian	Asian %	NHOPI	NHOPI %	Labor Armed Force	Labor Armed Force %	LEP	LEP %	Poverty %	Owner Occ Units	1-4 Family Units	Farm Count	Non Farm Count	Distressed/ Underserved
								E-HAMMOND, LA		70462 | 70744				ME																																			ssed nor Underserved
22	LOUISIANA	063	LIVINGSTON PARISH	0409.04	12940	BATON ROUGE, LA	132	BATON ROUGE-HAMMOND, LA	SPRINGFIELD TOWN, LA	70462 | 70744 | 70754	$86,800	$53,729	$59,823	68.92	MODERATE INCOME	N	N	N	N	N	N	N	4,025	912	1,245	560	13.91	185	4.6	155	3.85	3,870	96.15	27	0.67	1	0.02	0	0	40	0.99	23.69	1,023	1,753	27	416	Neither Distressed nor Underserved
22	LOUISIANA	063	LIVINGSTON PARISH	0409.05	12940	BATON ROUGE, LA	132	BATON ROUGE-HAMMOND, LA		70449 | 70774	$86,800	$79,396	$88,406	101.85	MIDDLE INCOME	N	N	N	N	N	N	N	3,233	1,077	1,517	282	8.72	92	2.85	80	2.47	3,153	97.53	8	0.25	0	0	0	0	24	0.74	6.48	1,341	2,421	7	328	Neither Distressed nor Underserved
22	LOUISIANA	063	LIVINGSTON PARISH	0409.06	12940	BATON ROUGE, LA	132	BATON ROUGE-HAMMOND, LA	KILLIAN TOWN, LA	70449 | 70462 | 70754	$86,800	$60,461	$67,322	77.56	MODERATE INCOME	N	N	N	N	N	N	N	2,062	529	1,063	307	14.89	156	7.57	87	4.22	1,975	95.78	4	0.19	0	0	0	0	5	0.24	23.66	978	1,659	10	196	Neither Distressed nor Underserved
22	LOUISIANA	091	ST. HELENA PARISH	9511.00	12940	BATON ROUGE, LA	132	BATON ROUGE-HAMMOND, LA	GREENSBURG TOWN, LA	70422 | 70441 | 70444	$86,800	$78,620	$87,546	100.86	MIDDLE INCOME	Y	N	N	N	N	N	N	3,816	1,025	1,503	2,024	53.04	1,806	47.33	76	1.99	3,740	98.01	9	0.24	3	0.08	0	0	23	0.6	13.03	1,275	2,040	25	385	Neither Distressed nor Underserved
22	LOUISIANA	091	ST. HELENA PARISH	9512.01	12940	BATON ROUGE, LA	132	BATON ROUGE-	GREENSBURG TOWN, LA	70422 | 70	$86,800	$60,679	$67,565	77.84	MODERATE INCO	Y	N	Y	N	Y	N	N	4,279	1,275	1,475	2,579	60.27	2,388	55.81	67	1.57	4,212	98.43	4	0.09	4	0.09	0	0	137	3.2	25.64	1,127	2,124	23	435	Neither Distressed

Assessment Areas/REMA

State	State Name	County	County Name	Census Tract	MSA/MD	MSA/MD Name	CSA	CSA Name	Place	Zip Codes*	MSA/MD MFI	Base Tract MFI	Tract MFI	Tract MFI %	LMI	MMCT	MACT	MBCT	MHCT	MBHCT	MAIANCT	MNHOPICT	Population	Families	Households	Minority	Minority %	Black	Black %	Hispanic	Hispanic %	Non-Hispanic	Non-Hispanic %	Asian	Asian %	NHOPI	NHOPI %	Labor Armed Force	Labor Armed Force %	LEP	LEP %	Poverty %	Owner Occ Units	1-4 Family Units	Farm Count	Non Farm Count	Distressed/ Underserved
								HAMMOND, LA		44121 | 70453 | 70706 | 70744					ME																															nor Underserved
22	LOUISIANA	091	ST. HELENA PARISH	9512.02	12940	BATON ROUGE, LA	132	BATON ROUGE-HAMMOND, LA	GREENSBURG TOWN, LA	70422 | 70436 | 70441 | 70443 | 70456	$86,800	$38,095	$42,419	48.87	LOW INCOME	Y	N	Y	N	Y	N	N	2,825	536	907	1,823	64.53	1,667	59.01	73	2.58	2,752	97.42	7	0.25	0	0	0	0	42	1.49	34.26	619	1,065	19	270	Neither Distressed nor Underserved
22	LOUISIANA	121	WEST BATON ROUGE PARISH	0201.00	12940	BATON ROUGE, LA	132	BATON ROUGE-HAMMOND, LA	PORT ALLEN CITY, LA	70767	$86,800	$62,974	$70,117	80.78	MIDDLE INCOME	Y	N	Y	N	Y	N	N	3,979	1,095	1,716	2,516	63.23	2,280	57.3	104	2.61	3,875	97.39	9	0.23	0	0	0	0	13	0.33	11.78	1,120	1,949	9	601	Neither Distressed nor Underserved
22	LOUISIANA	121	WEST BATON ROUGE PARISH	0202.00	12940	BATON ROUGE, LA	132	BATON ROUGE-HAMMOND, LA	PORT ALLEN CITY, LA	70767	$86,800	$75,487	$84,057	96.84	MIDDLE INCOME	Y	N	Y	N	Y	N	N	3,337	852	1,280	2,221	66.56	1,863	55.83	224	6.71	3,113	93.29	36	1.08	6	0.18	57	1.71	16	0.48	19.9	655	1,453	8	560	Neither Distressed nor Underserved
22	LOUISIANA	121	WEST BATON ROUGE PARISH	0203.01	12940	BATON ROUGE, LA	132	BATON ROUGE-	ERWINVILLE CDP, LA	70729 | 70	$86,800	$92,622	$103,136	118.82	MIDDLE INCOME	N	N	N	N	N	N	N	3,331	1,006	1,202	1,358	40.77	1,058	31.76	149	4.47	3,182	95.53	2	0.06	0	0	0	0	41	1.23	30.13	1,015	1,472	35	293	Neither Distressed

Assessment Areas/REMA

State	State Name	County	County Name	Census Tract	MSA/MD	MSA/MD Name	CSA	CSA Name	Place	Zip Codes*	MSA/MD MFI	Base Tract MFI	Tract MFI	Tract MFI %	LMI	MMCT	MACT	MBCT	MHCT	MBHCT	MAIANCT	MNHOPICT	Population	Families	Households	Minority	Minority %	Black	Black %	Hispanic	Hispanic %	Non-Hispanic	Non-Hispanic %	Asian	Asian %	NHOPI	NHOPI %	Labor Armed Force	Labor Armed Force %	LEP	LEP %	Poverty %	Owner Occ Units	1-4 Family Units	Farm Count	Non Farm Count	Distressed/ Underserved
								HAMMOND, LA		736 | 70767																																						nor Underserved
22	LOUISIANA	121	WEST BATON ROUGE PARISH	0203.02	12940	BATON ROUGE, LA	132	BATON ROUGE-HAMMOND, LA	ERWINVILLE CDP, LA	70729 | 70767	$86,800	$57,667	$64,215	73.98	MODERATE INCOME	N	N	N	N	N	N	N	3,169	826	1,002	1,254	39.57	984	31.05	151	4.76	3,018	95.24	17	0.54	0	0	0	0	17	0.54	13.1	797	1,218	16	407	Neither Distressed nor Underserved
22	LOUISIANA	121	WEST BATON ROUGE PARISH	0204.01	12940	BATON ROUGE, LA	132	BATON ROUGE-HAMMOND, LA	ADDISTOWN, LA	70710 | 70719 | 70764 | 70767	$86,800	$81,875	$91,166	105.03	MIDDLE INCOME	Y	N	N	N	N	N	N	5,195	1,260	1,677	2,634	50.7	2,194	42.23	254	4.89	4,941	95.11	40	0.77	1	0.02	0	0	43	0.83	12.96	1,274	1,884	18	710	Neither Distressed nor Underserved
22	LOUISIANA	121	WEST BATON ROUGE PARISH	0204.02	12940	BATON ROUGE, LA	132	BATON ROUGE-HAMMOND, LA	ADDISTOWN, LA	70710 | 70719 | 70764 | 70767	$86,800	$94,970	$105,748	121.83	UPPER INCOME	N	N	N	N	N	N	N	8,188	2,181	2,733	3,102	37.88	2,375	29.01	362	4.42	7,826	95.58	116	1.42	3	0.04	0	0	6	0.07	7.79	2,371	2,804	40	901	Neither Distressed nor Underserved
22	LOUISIANA	125	WEST FELICIANA PARISH	9517.03	12940	BATON ROUGE, LA	132	BATON ROUGE-HAMMOND, LA			$86,800	$0	$0	0	NA	N	N	N	N	N	N	N	1	0	0	0	0	0	0	0	0	1	100	0	0	0	0	0	0	0	0	0	0	25	0	0	Neither Distressed nor Underserved

Assessment Areas/REMA

State	State Name	County	County Name	Census Tract	MSA/MD	MSA/MD Name	CSA	CSA Name	Place	Zip Codes*	MSA/MD MFI	Base Tract MFI	Tract MFI	Tract MFI %	LMI	MMCT	MACT	MBCT	MHCT	MBHCT	MAIANCT	MNHOPICT	Population	Families	Households	Minority	Minority %	Black	Black %	Hispanic	Hispanic %	Non-Hispanic	Non-Hispanic %	Asian	Asian %	NHOPI	NHOPI %	Labor Armed Force	Labor Armed Force %	LEP	LEP %	Poverty %	Owner Occ Units	1-4 Family Units	Farm Count	Non Farm Count	Distressed/ Underserved
22	LOUISIANA	125	WEST FELICIANA PARISH	9517.04	12940	BATON ROUGE, LA	132	BATON ROUGE-HAMMOND, LA		70775	$86,800	$81,684	$90,958	104.79	MIDDLE INCOME	N	N	N	N	N	N	N	1,332	494	667	433	32.51	356	26.73	26	1.95	1,306	98.05	0	0	0	0	0	0	0	0	7.27	578	1,026	12	173	Neither Distressed nor Underserved
22	LOUISIANA	125	WEST FELICIANA PARISH	9517.05	12940	BATON ROUGE, LA	132	BATON ROUGE-HAMMOND, LA		70775 | 70787	$86,800	$51,389	$57,219	65.92	MODERATE INCOME	Y	N	Y	N	Y	N	N	1,560	382	965	916	58.72	853	54.68	24	1.54	1,536	98.46	0	0	0	0	0	0	0	0	10.89	657	1,278	7	132	Neither Distressed nor Underserved
22	LOUISIANA	125	WEST FELICIANA PARISH	9518.01	12940	BATON ROUGE, LA	132	BATON ROUGE-HAMMOND, LA	ST. FRANCISVILLE TOWN, LA	70775 | 70782 | 70784	$86,800	$54,175	$60,326	69.5	MODERATE INCOME	N	N	N	N	N	N	N	2,023	441	597	803	39.69	675	33.37	42	2.08	1,981	97.92	17	0.84	1	0.05	0	0	0	0	29.2	343	622	14	264	Neither Distressed nor Underserved
22	LOUISIANA	125	WEST FELICIANA PARISH	9518.02	12940	BATON ROUGE, LA	132	BATON ROUGE-HAMMOND, LA		70775	$86,800	$88,750	$98,822	113.85	MIDDLE INCOME	N	N	N	N	N	N	N	1,364	349	577	404	29.62	310	22.73	42	3.08	1,322	96.92	1	0.07	1	0.07	0	0	0	0	0	546	672	8	124	Neither Distressed nor Underserved
22	LOUISIANA	125	WEST FELICIANA PARISH	9518.03	12940	BATON ROUGE, LA	132	BATON ROUGE-HAMMOND, LA	ST. FRANCISVILLE TOWN, LA	70748 | 70775	$86,800	$132,188	$147,195	169.58	UPPER INCOME	N	N	N	N	N	N	N	3,403	775	1,301	794	23.33	537	15.78	93	2.73	3,310	97.27	12	0.35	3	0.09	15	0.44	17	0.5	13.74	920	1,433	16	489	Neither Distressed nor Underserved
22	LOUISIANA	125	WEST FELICIANA PARISH	9800.00	12940	BATON ROUGE, LA	132	BATON ROUGE-		70712	$86,800	$72,115	$80,299	92.51	MIDDLE INCOME	N	N	N	N	N	N	N	5,627	62	95	1,375	24.44	887	15.76	424	7.54	5,203	92.46	0	0	0	0	0	0	179	3.18	12.24	8	87	1	11	Neither Distressed

Assessment Areas/REMA

State	State Name	County	County Name	Census Tract	MSA/MD	MSA/MD Name	CSA	CSA Name	Place	Zip Code*	MSA/MD MFI	Base Tract MFI	Tract MFI	Tract MFI %	LMI	MMCT	MACT	MBCT	MHCT	MBHCT	MAIANCT	MNHOPICT	Population	Families	Households	Minority	Minority %	Black	Black %	Hispanic	Hispanic %	Non-Hispanic	Non-Hispanic %	Asian	Asian %	NHOPI	NHOPI %	Labor Armed Force	Labor Armed Force %	LEP	LEP %	Poverty %	Owner Occ Units	1-4 Family Units	Farm Count	Non Farm Count	Distressed/ Underserved
								HAMMOND, LA																																								nor Underserved
CALHOUN AA																																													
01	ALABAMA	015	CALHOUN COUNTY	0002.00	11500	ANNISTON-OXFORD, AL			ANNISTON CITY, AL	36201 | 36202 | 36206 | 36207 | 36257	$73,600	$34,034	$42,018	57.09	MODERATE INCOME	Y	N	Y	N	Y	N	N	2,929	515	1,048	1,910	65.21	1,603	54.73	176	6.01	2,753	93.99	31	1.06	0	0	4	0.14	39	1.33	19.23	589	1,340	1	340	Neither Distressed nor Underserved
01	ALABAMA	015	CALHOUN COUNTY	0003.00	11500	ANNISTON-OXFORD, AL			ANNISTON CITY, AL	36201	$73,600	$27,477	$33,922	46.09	LOW INCOME	Y	N	Y	N	Y	N	N	2,314	576	1,282	1,914	82.71	1,760	76.06	55	2.38	2,259	97.62	1	0.04	3	0.13	11	0.48	16	0.69	29.37	609	1,473	3	226	Neither Distressed nor Underserved
01	ALABAMA	015	CALHOUN COUNTY	0004.00	11500	ANNISTON-OXFORD, AL			ANNISTON CITY, AL	36201	$73,600	$34,518	$42,614	57.9	MODERATE INCOME	Y	N	Y	N	Y	N	N	2,423	693	1,244	1,626	67.11	1,468	60.59	71	2.93	2,352	97.07	6	0.25	0	0	0	0	0	0	24.8	878	1,454	0	101	Neither Distressed nor Underserved
01	ALABAMA	015	CALHOUN COUNTY	0005.00	11500	ANNISTON-OXFORD, AL			ANNISTON CITY, AL	36201	$73,600	$0	$0	0	NA	Y	N	Y	N	Y	N	N	1,097	198	488	1,004	91.52	954	86.96	16	1.46	1,081	98.54	4	0.36	1	0.09	0	0	0	0	38.47	330	885	0	73	Neither Distressed nor Underserved

Assessment Areas/REMA

State	State Name	County	County Name	Census Tract	MSA/MD	MSA/MD Name	CSA	CSA Name	Place	Zip Codes*	MSA/MD MFI	Base Tract MFI	Tract MFI	Tract MFI %	LMI	MMCT	MACT	MBCT	MHCT	MBHCT	MAIANCT	MNHOPICT	Population	Families	Households	Minority	Minority %	Black	Black %	Hispanic	Hispanic %	Non-Hispanic	Non-Hispanic %	Asian	Asian %	NHOPI	NHOPI %	Labor Armed Force	Labor Armed Force %	LEP	LEP %	Poverty %	Owner Occ Units	1-4 Family Units	Farm Count	Non Farm Count	Distressed/ Underserved
01	ALABAMA	015	CALHOUN COUNTY	0006.00	11500	ANNISTON-OXFORD, AL			ANNISTON CITY, AL	36201 | 36207	$73,600	$34,643	$42,769	58.11	MODERATE INCOME	Y	N	Y	N	Y	N	N	1,780	436	719	1,349	75.79	1,264	71.01	29	1.63	1,751	98.37	4	0.22	0	0	0	0	0	0	39.27	364	714	0	83	Neither Distressed nor Underserved
01	ALABAMA	015	CALHOUN COUNTY	0007.00	11500	ANNISTON-OXFORD, AL			ANNISTON CITY, AL	36201 | 36204 | 36205 | 36206 | 36207 | 36277	$73,600	$58,801	$72,599	98.64	MIDDLE INCOME	Y	N	N	N	Y	N	N	2,952	603	1,021	1,770	59.96	1,464	49.59	140	4.74	2,812	95.26	39	1.32	3	0.1	204	6.91	21	0.71	24.21	564	1,012	6	286	Neither Distressed nor Underserved
01	ALABAMA	015	CALHOUN COUNTY	0008.00	11500	ANNISTON-OXFORD, AL			ANNISTON CITY, AL	36201 | 36203 | 36207	$73,600	$50,658	$62,545	84.98	MIDDLE INCOME	N	N	N	N	N	N	N	1,752	280	543	810	46.23	655	37.39	96	5.48	1,656	94.52	4	0.23	0	0	0	0	4	0.23	27.5	253	585	11	866	Neither Distressed nor Underserved
01	ALABAMA	015	CALHOUN COUNTY	0009.00	11500	ANNISTON-OXFORD, AL			ANNISTON CITY, AL	36207	$73,600	$84,911	$104,836	124.44	UPPER INCOME	N	N	N	N	N	N	N	3,417	1,242	1,658	1,005	29.41	643	18.82	241	7.05	3,176	92.95	32	0.94	0	0	0	0	0	0	8.26	1,171	1,764	10	265	Neither Distressed nor Underserved
01	ALABAMA	015	CALHOUN COUNT	0010.00	11500	ANNISTON-OXFOR			ANNISTON CITY, AL	36201 |	$73,600	$77,183	$95,297	129.48	UPPER INCO	N	N	N	N	N	N	N	5,718	1,657	2,495	2,215	38.74	1,445	25.45	337	5.89	5,381	94.11	187	3.27	16	0.28	0	0	188	3.29	8.67	1,742	2,177	7	535	Neither Distre

Assessment Areas/REMA

State	State Name	County	County Name	Census Tract	MSA/MD	MSA/MD Name	CSA	CSA Name	Place	Zip Codes*	MSA/MD MFI	Base Tract MFI	Tract MFI	Tract MFI %	LMI	MMCT	MACT	MBCT	MHCT	MBHCT	MAIANCT	MNHOPICT	Population	Families	Households	Minority	Minority %	Black	Black %	Hispanic	Hispanic %	Non-Hispanic	Non-Hispanic %	Asian	Asian %	NHOPI	NHOPI %	Labor Armed Force	Labor Armed Force %	LEP	LEP %	Poverty %	Owner Occ Units	1-4 Family Units	Farm Count	Non Farm Count	Distressed/ Underserved
			Y			D, AL				36203 | 36207					ME													5																					ssed nor Underserved
01	ALABAMA	015	CALHOUN COUNTY	0011.01	11500	ANNISTON-OXFORD, AL			ANNISTON CITY, AL	36203 | 36207	$73,600	$79,412	$98,050	133.22	UPPER INCOME	N	N	N	N	N	N	N	1,772	690	779	462	26.07	208	11.74	150	8.47	1,622	91.53	50	2.82	1	0.06	21	1.19	62	3.5	5.84	603	813	2	185	Neither Distressed nor Underserved
01	ALABAMA	015	CALHOUN COUNTY	0011.02	11500	ANNISTON-OXFORD, AL			ANNISTON CITY, AL	36203	$73,600	$29,900	$36,918	50.16	MODERATE INCOME	Y	N	N	N	N	N	N	1,442	247	430	770	53.4	502	34.81	148	10.26	1,294	89.74	30	2.08	0	0	0	0	0	0	6.71	113	332	3	376	Neither Distressed nor Underserved
01	ALABAMA	015	CALHOUN COUNTY	0011.03	11500	ANNISTON-OXFORD, AL			OXFORD CITY, AL	36203	$73,600	$81,858	$101,068	137.32	UPPER INCOME	N	N	N	N	N	N	N	3,663	1,102	1,542	1,165	31.8	617	16.84	267	7.29	3,396	92.71	70	1.91	1	0.03	0	0	0	0	5.39	1,196	1,625	8	239	Neither Distressed nor Underserved
01	ALABAMA	015	CALHOUN COUNTY	0012.01	11500	ANNISTON-OXFORD, AL			ANNISTON CITY, AL	36201 | 36203	$73,600	$48,958	$60,448	82.13	MIDDLE INCOME	N	N	N	N	N	N	N	3,361	632	1,133	1,444	42.96	1,028	30.59	241	7.17	3,120	92.83	32	0.95	4	0.12	0	0	30	0.89	17.7	702	1,398	4	288	Neither Distressed nor Underserved
01	ALABAMA	015	CALHOUN COUNTY	0012.02	11500	ANNISTON-OXFORD, AL			ANNISTON CITY, AL	36201 | 36203 | 36	$73,600	$59,464	$73,416	99.75	MIDDLE INCOME	N	N	N	N	N	N	N	4,304	971	1,554	1,403	32.6	593	13.78	588	13.66	3,716	86.34	33	0.77	1	0.02	0	0	419	9.74	16.12	1,094	1,669	4	180	Neither Distressed nor Underserve

Assessment Areas/REMA

State	State Name	County	County Name	Census Tract	MSA/MD	MSA/MD Name	CSA	CSA Name	Place	Zip Codes*	MSA/MD MFI	Base Tract MFI	Tract MFI	Tract MFI %	LMI	MMCT	MACT	MBCT	MHCT	MBHCT	MAIANCT	MNHOPICT	Population	Families	Households	Minority	Minority %	Black	Black %	Hispanic	Hispanic %	Non-Hispanic	Non-Hispanic %	Asian	Asian %	NHOPI	NHOPI %	Labor Armed Force	Labor Armed Force %	LEP	LEP %	Poverty %	Owner Occ Units	1-4 Family Units	Farm Count	Non Farm Count	Distressed/ Underserved
										207																																				d
01	ALABAMA	015	CALHOUN COUNTY	0013.00	11500	ANNISTON-OXFORD, AL			ANNISTON CITY, AL	36201	$73,600	$39,412	$48,657	66.11	MODERATE INCOME	N	N	N	N	N	N	N	2,006	454	754	295	14.71	71	3.54	87	4.34	1,919	95.66	2	0.1	0	0	0	0	0	0	19.86	473	945	3	78	Neither Distressed nor Underserved
01	ALABAMA	015	CALHOUN COUNTY	0014.00	11500	ANNISTON-OXFORD, AL			WEST END-COBB TOWN CDP, AL	36201	$73,600	$55,625	$68,676	93.31	MIDDLE INCOME	N	N	N	N	N	N	N	3,160	764	1,173	818	25.89	576	18.23	88	2.78	3,072	97.22	6	0.19	0	0	0	0	0	0	16.39	792	1,476	3	101	Neither Distressed nor Underserved
01	ALABAMA	015	CALHOUN COUNTY	0015.01	11500	ANNISTON-OXFORD, AL			ANNISTON CITY, AL	36201 | 36203 | 36253 | 36260	$73,600	$62,481	$77,140	104.81	MIDDLE INCOME	N	N	N	N	N	N	N	3,421	815	1,132	740	21.63	372	10.87	245	7.16	3,176	92.84	10	0.29	2	0.06	0	0	0	0	13.54	812	1,392	6	151	Neither Distressed nor Underserved
01	ALABAMA	015	CALHOUN COUNTY	0015.02	11500	ANNISTON-OXFORD, AL			OXFORD CITY, AL	35096 | 36203 | 36260	$73,600	$38,444	$47,465	64.49	MODERATE INCOME	N	N	N	N	N	N	N	1,724	468	581	331	19.2	175	10.15	76	4.41	1,648	95.59	5	0.29	0	0	0	0	0	0	18.67	470	674	2	85	Neither Distressed nor Underserved
01	ALABAMA	015	CALHOUN COUNTY	0016.00	11500	ANNISTON-OXFORD, AL			ANNISTON CITY, AL	36201 | 36206	$73,600	$55,221	$68,176	92.63	MIDDLE INCOME	N	N	N	N	N	N	N	3,513	789	1,430	1,092	31.08	642	18.27	190	5.41	3,323	94.59	16	0.46	4	0.11	0	0	75	2.13	24	992	1,742	4	162	Neither Distressed nor Under

Assessment Areas/REMA

State	State Name	County	County Name	Census Tract	MSA/MD	MSA/MD Name	CSA	CSA Name	Place	Zip Codes*	MSA/MD MFI	Base Tract MFI	Tract MFI	Tract MFI %	LMI	MMCT	MACT	MBCT	MHCT	MBHCT	MAIANCT	MNHOPICT	Population	Families	Households	Minority	Minority %	Black	Black %	Hispanic	Hispanic %	Non-Hispanic	Non-Hispanic %	Asian	Asian %	NHOPI	NHOPI %	Labor Armed Force	Labor Armed Force %	LEP	LEP %	Poverty %	Owner Occ Units	1-4 Family Units	Farm Count	Non Farm Count	Distressed/ Underserved
																																														served
01	ALABAMA	015	CALHOUN COUNTY	0017.00	11500	ANNISTON-OXFORD, AL			ANNISTON CITY, AL	36206 | 36250 | 36277	$73,600	$59,569	$73,548	99.93	MIDDLE INCOME	N	N	N	N	N	N	N	6,023	1,720	2,335	2,222	36.89	1,633	27.11	223	3.7	5,800	96.3	68	1.13	7	0.12	0	0	145	2.41	11.2	1,746	2,784	6	311	Neither Distressed nor Underserved
01	ALABAMA	015	CALHOUN COUNTY	0018.01	11500	ANNISTON-OXFORD, AL			JACKSONVILLE CITY, AL	36206 | 36265 | 36277	$73,600	$56,846	$70,185	95.36	MIDDLE INCOME	N	N	N	N	N	N	N	2,440	575	824	481	19.71	231	9.47	101	4.14	2,339	95.86	23	0.94	0	0	0	0	29	1.19	19.18	591	902	4	105	Neither Distressed nor Underserved
01	ALABAMA	015	CALHOUN COUNTY	0018.02	11500	ANNISTON-OXFORD, AL			WEAVER CITY, AL	36206 | 36250 | 36265 | 36277	$73,600	$60,357	$74,520	101.25	MIDDLE INCOME	N	N	N	N	N	N	N	4,371	1,172	1,632	1,064	24.34	579	13.25	166	3.8	4,205	96.2	44	1.01	19	0.43	4	0.09	133	3.04	12.75	1,356	1,797	1	115	Neither Distressed nor Underserved
01	ALABAMA	015	CALHOUN COUNTY	0020.01	11500	ANNISTON-OXFORD, AL			OXFORD CITY, AL	36207 | 36265 | 36272	$73,600	$60,662	$74,895	101.76	MIDDLE INCOME	N	N	N	N	N	N	N	2,739	596	857	382	13.95	126	4.6	136	4.97	2,603	95.03	9	0.33	4	0.15	0	0	12	0.44	6.22	675	1,123	16	158	Neither Distressed nor Underserved
01	ALABAMA	015	CALHOUN COUNTY	0020.02	11500	ANNISTON-OXFORD, AL			CHOCCOLOCCO CDP, AL	36207 | 36	$73,600	$88,125	$108,803	147.83	UPPER INCOME	N	N	N	N	N	N	N	4,763	1,410	1,755	676	14.19	275	5.77	167	3.51	4,596	96.49	40	0.84	1	0.02	0	0	0	0	4.48	1,563	2,009	15	230	Neither Distressed

Assessment Areas/REMA

State	State Name	County	County Name	Census Tract	MSA/MD	MSA/MD Name	CSA	CSA Name	Place	Zip Codes*	MSA/MD MFI	Base Tract MFI	Tract MFI	Tract MFI %	LMI	MMCT	MACT	MBCT	MHCT	MBHCT	MAIANCT	MNHOPICT	Population	Families	Households	Minority	Minority %	Black	Black %	Hispanic	Hispanic %	Non-Hispanic	Non-Hispanic %	Asian	Asian %	NHOPI	NHOPI %	Labor Armed Force	Labor Armed Force %	LEP	LEP %	Poverty %	Owner Occ Units	1-4 Family Units	Farm Count	Non Farm Count	Distressed/ Underserved
										254 | 36265 | 36272																																			nor Underserved
01	ALABAMA	015	CALHOUN COUNTY	0021.01	11500	ANNISTON-OXFORD, AL			JACKSONVILLE CITY, AL	36265	$73,600	$40,304	$49,761	67.61	MODERATE INCOME	Y	N	Y	N	Y	N	N	5,300	277	1,014	3,696	69.74	3,195	60.28	151	2.85	5,149	97.15	238	4.49	2	0.04	0	0	41	0.77	46.51	155	623	2	108	Neither Distressed nor Underserved
01	ALABAMA	015	CALHOUN COUNTY	0021.02	11500	ANNISTON-OXFORD, AL			JACKSONVILLE CITY, AL	36265	$73,600	$66,906	$82,609	112.24	MIDDLE INCOME	N	N	N	N	N	N	N	3,243	935	1,451	716	22.08	375	11.56	114	3.52	3,129	96.48	32	0.99	10	0.31	28	0.86	15	0.46	18.94	1,067	1,563	8	207	Neither Distressed nor Underserved
01	ALABAMA	015	CALHOUN COUNTY	0021.04	11500	ANNISTON-OXFORD, AL			JACKSONVILLE CITY, AL	36265	$73,600	$56,849	$70,185	95.36	MIDDLE INCOME	N	N	N	N	N	N	N	3,914	903	1,513	1,299	33.19	875	22.36	134	3.42	3,780	96.58	52	1.33	7	0.18	75	1.92	74	1.89	22.13	851	1,464	6	205	Neither Distressed nor Underserved
01	ALABAMA	015	CALHOUN COUNTY	0021.05	11500	ANNISTON-OXFORD, AL			JACKSONVILLE CITY, AL	36265	$73,600	$41,650	$51,424	69.87	MODERATE INCOME	N	N	N	N	N	N	N	2,887	588	1,436	1,072	37.13	770	26.67	107	3.71	2,780	96.29	24	0.83	5	0.17	67	2.32	0	0	22.24	652	1,355	2	151	Neither Distressed nor Underserved
01	ALABAMA	015	CALHOUN COUNTY	0022.00	11500	ANNISTON-OXFORD, AL			NANCES CREEK CDP, AL	36265 | 36327	$73,600	$56,750	$70,067	95.2	MIDDLE INCOME	N	N	N	N	N	N	N	3,625	894	1,438	373	10.29	172	4.74	70	1.93	3,555	98.07	17	0.47	2	0.06	0	0	0	0	18.21	1,204	1,731	12	163	Neither Distressed nor

Assessment Areas/REMA

State	State Name	County	County Name	Census Tract	MSA/MD	MSA/MD Name	CSA	CSA Name	Place	Zip Codes*	MSA/MD MFI	Base Tract MFI	Tract MFI	Tract MFI %	LMI	MMCT	MACT	MBCT	MHCT	MBHCT	MAIANCT	MNHOPICT	Population	Families	Households	Minority	Minority %	Black	Black %	Hispanic	Hispanic %	Non-Hispanic	Non-Hispanic %	Asian	Asian %	NHOPI	NHOPI %	Labor Armed Force	Labor Armed Force %	LEP	LEP %	Poverty %	Owner Occ Units	1-4 Family Units	Farm Count	Non Farm Count	Distressed/ Underserved
										2																																				Underserved
01	ALABAMA	015	CALHOUN COUNTY	0023.00	11500	ANNISTON-OXFORD, AL			PIEDMONT CITY, AL	36203 | 36265 | 36272	$73,600	$45,938	$56,716	77.06	MODERATE INCOME	N	N	N	N	N	N	N	3,717	861	1,329	732	19.69	405	10.9	112	3.01	3,605	96.99	5	0.13	4	0.11	0	0	0	0	22.24	844	1,692	10	214	Neither Distressed nor Underserved
01	ALABAMA	015	CALHOUN COUNTY	0024.00	11500	ANNISTON-OXFORD, AL			PIEDMONT CITY, AL	36265 | 36272	$73,600	$58,092	$71,723	97.45	MIDDLE INCOME	N	N	N	N	N	N	N	4,402	1,297	1,985	330	7.5	89	2.02	52	1.18	4,350	98.82	11	0.25	4	0.09	17	0.39	0	0	14.31	1,623	2,268	13	198	Neither Distressed nor Underserved
01	ALABAMA	015	CALHOUN COUNTY	0025.02	11500	ANNISTON-OXFORD, AL			GLENCOE CITY, AL	35905 | 36265 | 36271 | 36279	$73,600	$65,162	$80,452	109.31	MIDDLE INCOME	N	N	N	N	N	N	N	4,553	1,313	1,620	341	7.49	99	2.17	41	0.9	4,512	99.1	17	0.37	0	0	0	0	15	0.33	12.69	1,415	1,906	14	181	Neither Distressed nor Underserved
01	ALABAMA	015	CALHOUN COUNTY	0025.03	11500	ANNISTON-OXFORD, AL			ALEXANDRIA CDP, AL	36250 | 36265 | 36279	$73,600	$86,552	$106,860	145.19	UPPER INCOME	N	N	N	N	N	N	N	3,861	1,104	1,400	633	16.39	399	10.33	67	1.74	3,794	98.26	23	0.6	3	0.08	59	1.53	19	0.49	5.15	1,280	1,476	15	190	Neither Distressed nor Underserved
01	ALABAMA	015	CALHOUN COUNTY	0025.04	11500	ANNISTON-OXFORD, AL			ALEXANDRIA CDP, AL	36201 | 36	$73,600	$62,546	$77,221	104.92	MIDDLE INCOME	N	N	N	N	N	N	N	3,181	1,069	1,225	364	11.44	157	4.94	55	1.73	3,126	98.27	17	0.53	10	0.31	0	0	0	0	6.75	1,093	1,450	6	145	Neither Distressed

Assessment Areas/REMA

State	State Name	County	County Name	Census Tract	MSA/MD	MSA/MD Name	CSA	CSA Name	Place	Zip Codes*	MSA/MD MFI	Base Tract MFI	Tract MFI	Tract MFI %	LMI	MMCT	MACT	MBCT	MHCT	MBHCT	MAIANCT	MNHOPICT	Population	Families	Households	Minority	Minority %	Black	Black %	Hispanic	Hispanic %	Non-Hispanic	Non-Hispanic %	Asian	Asian %	NHOPI	NHOPI %	Labor Armed Force	Labor Armed Force %	LEP	LEP %	Poverty %	Owner Occ Units	1-4 Family Units	Farm Count	Non Farm Count	Distressed/ Underserved
										250 | 36271 | 36279																																				nor Underserved
01	ALABAMA	015	CALHOUN COUNTY	0026.00	11500	ANNISTON-OXFORD, AL			OHATCHEE TOWN, AL	35096 | 35905 | 36271	$73,600	$56,313	$69,530	94.47	MIDDLE INCOME	N	N	N	N	N	N	N	4,664	1,270	1,748	412	8.83	129	2.77	71	1.52	4,593	98.48	8	0.17	5	0.11	25	0.54	0	0	16.6	1,504	2,235	14	209	Neither Distressed nor Underserved
01	ALABAMA	015	CALHOUN COUNTY	9819.01	11500	ANNISTON-OXFORD, AL			OXFORD CITY, AL	36201 | 36260	$73,600	$0	$0	0	NA	Y	N	N	N	N	N	N	8	4	4	5	62.5	0	0	2	25	6	75	0	0	0	0	0	0	0	0	0	4	4	0	16	Neither Distressed nor Underserved
01	ALABAMA	015	CALHOUN COUNTY	9819.02	11500	ANNISTON-OXFORD, AL				36201	$73,600	$0	$0	0	NA	Y	N	N	N	N	N	N	2	0	0	1	50	0	0	0	0	2	100	0	0	0	0	0	0	0	0	0	0	0	0	4	Neither Distressed nor Underserved
01	ALABAMA	015	CALHOUN COUNTY	9819.03	11500	ANNISTON-OXFORD, AL			ANNISTON CITY, AL		$73,600	$0	$0	0	NA	X	X	X	X	X	X	X	0	0	0	0	0	0		0		0		0		0		0		0		0	0	0	0	0	Neither Distressed nor Underserved
EVANGELINE AA																																													
22	LOUISIAN	039	EVANGELINE	9501.0	99999	22 NON-				7058	$61,100	$49,873	$60,318	98.72	MIDDLE	N	N	N	N	N	N	N	2,791	686	837	261	9.35	13	4.8	39	1.4	2,752	98.6	6	0.21	0	0	0	0	28	1	5.64	755	1,14	17	19	Distressed

Assessment Areas/REMA

State	State Name	County	County Name	Census Tract	MSA/MD	MSA/MD Name	CSA	CSA Name	Place	Zip Codes*	MSA/MD MFI	Base Tract MFI	Tract MFI	Tract MFI %	LMI	MMCT	MACT	MBCT	MHCT	MBHCT	MAIANCT	MNHOPICT	Population	Families	Households	Minority	Minority %	Black	Black %	Hispanic	Hispanic %	Non-Hispanic	Non-Hispanic %	Asian	Asian %	NHOPI	NHOPI %	Labor Armed Force	Labor Armed Force %	LEP	LEP %	Poverty %	Owner Occ Units	1-4 Family Units	Farm Count	Non Farm Count	Distressed/ Underserved
	A		PARISH	1		MSA				6 | 71367					INCOME													4																5		1	
22	LOUISIANA	039	EVANGELINE PARISH	9501.02	99999	22 NON-MSA			PINE PRAIRIE VILLAGE, LA	70576 | 70585 | 70586 | 71325 | 71367	$61,100	$38,478	$46,534	76.16	MODERATE INCOME	N	N	N	N	N	N	N	3,869	978	1,371	737	19.05	178	4.6	421	10.88	3,448	89.12	19	0.49	1	0.03	0	0	562	14.53	16.06	1,080	1,662	10	178	Neither Distressed nor Underserved
22	LOUISIANA	039	EVANGELINE PARISH	9502.00	99999	22 NON-MSA			PINE PRAIRIE VILLAGE, LA	70554 | 70586 | 71325 | 71433 | 71463	$61,100	$68,194	$82,473	134.98	UPPER INCOME	N	N	N	N	N	N	N	1,828	471	618	171	9.35	77	4.21	32	1.75	1,796	98.25	6	0.33	0	0	4	0.22	4	0.22	15.7	553	878	9	91	Neither Distressed nor Underserved
22	LOUISIANA	039	EVANGELINE PARISH	9503.01	99999	22 NON-MSA			MAMOU TOWN, LA	70554 | 70586	$61,100	$48,268	$58,375	95.54	MIDDLE INCOME	N	N	N	N	N	N	N	1,089	374	464	299	27.46	196	18	55	5.05	1,034	94.95	0	0	0	0	0	0	0	0	13.82	314	586	14	74	Distressed
22	LOUISIANA	039	EVANGELINE PARISH	9503.02	99999	22 NON-MSA			BASILE TOWN, LA	70515 | 70535 |	$61,100	$42,500	$51,397	84.12	MIDDLE INCOME	N	N	N	N	N	N	N	3,453	752	1,248	984	28.5	413	11.96	400	11.58	3,053	88.42	51	1.48	0	0	0	0	544	15.75	29.34	920	1,481	25	186	Distressed

Assessment Areas/REMA

State	State Name	County	County Name	Census Tract	MSA/MD	MSA/MD Name	CSA	CSA Name	Place	Zip Codes*	MSA/MD MFI	Base Tract MFI	Tract MFI	Tract MFI %	LMI	MMCT	MACT	MBCT	MHCT	MBHCT	MAIANCT	MNHOPICT	Population	Families	Households	Minority	Minority %	Black	Black %	Hispanic	Hispanic %	Non-Hispanic	Non-Hispanic %	Asian	Asian %	NHOPI	NHOPI %	Labor Armed Force	Labor Armed Force %	LEP	LEP %	Poverty %	Owner Occ Units	1-4 Family Units	Farm Count	Non Farm Count	Distressed/ Underserved
										70554																																					
22	LOUISIANA	039	EVANGELINE PARISH	9504.01	99999	22 NON-MSA			MAMOU TOWN, LA	70554 | 70580 | 70586	$61,100	$23,547	$28,479	46.61	LOW INCOME	Y	N	N	N	N	N	N	3,038	742	1,384	1,586	52.21	1,370	45.1	59	1.94	2,979	98.06	14	0.46	0	0	0	0	18	0.59	61.32	446	1,288	8	177	Neither Distressed nor Underserved
22	LOUISIANA	039	EVANGELINE PARISH	9504.02	99999	22 NON-MSA			MAMOU TOWN, LA	70554 | 70586	$61,100	$70,625	$85,418	139.8	UPPER INCOME	N	N	N	N	N	N	N	2,986	770	995	508	17.01	347	11.62	57	1.91	2,929	98.09	4	0.13	0	0	0	0	0	0	11.26	685	1,146	42	267	Neither Distressed nor Underserved
22	LOUISIANA	039	EVANGELINE PARISH	9505.00	99999	22 NON-MSA			VILLE PLATTE CITY, LA	70586	$61,100	$24,245	$29,322	47.99	LOW INCOME	Y	N	Y	N	Y	N	N	2,757	680	1,097	2,065	74.9	1,950	70.73	32	1.16	2,725	98.84	6	0.22	0	0	0	0	7	0.25	50.28	368	1,360	5	269	Neither Distressed nor Underserved
22	LOUISIANA	039	EVANGELINE PARISH	9506.00	99999	22 NON-MSA			VILLE PLATTE CITY, LA	70586	$61,100	$19,057	$23,047	37.72	LOW INCOME	Y	N	Y	N	Y	N	N	3,169	684	1,711	2,243	70.78	2,047	64.59	27	0.85	3,142	99.15	41	1.29	0	0	4	0.13	46	1.45	43.97	450	1,574	4	446	Neither Distressed nor Underserved
22	LOUISIANA	039	EVANGELINE PARISH	9507.00	99999	22 NON-MSA			VILLE PLATTE CITY, LA	70586 | 70589	$61,100	$57,167	$69,141	113.16	MIDDLE INCOME	N	N	N	N	N	N	N	3,486	980	1,340	792	22.72	600	17.21	98	2.81	3,388	97.19	28	0.8	0	0	0	0	52	1.49	23.85	1,122	1,480	21	318	Distressed
22	LOUISIAN	039	EVANGELINE	9508.0	99999	22 NON-			CHATAIGNIER	7052	$61,100	$41,667	$50,389	82.47	MIDDLE	N	N	N	N	N	N	N	3,884	842	1,328	1,542	39.7	1,3	34.8	116	2.99	3,768	97.01	8	0.21	1	0.03	1	0.03	14	3.78	23.12	987	1,65	35	28	Distressed

Assessment Areas/REMA

State	State Name	County	County Name	Census Tract	MSA/MD	MSA/MD Name	CSA	CSA Name	Place	Zip Codes*	MSA/MD MFI	Base Tract MFI	Tract MFI	Tract MFI %	LMI	MMCT	MACT	MBCT	MHCT	MBHCT	MAIANCT	MNHOPICT	Population	Families	Households	Minority	Minority %	Black	Black %	Hispanic	Hispanic %	Non-Hispanic	Non-Hispanic %	Asian	Asian %	NHOPI	NHOPI %	Labor Armed Force	Labor Armed Force %	LEP	LEP %	Poverty %	Owner Occ Units	1-4 Family Units	Farm Count	Non Farm Count	Distressed/ Underserved
	A		PARISH	0		MSA			VILLAGE, LA	70435 | 70554 | 70570 | 70586					INCOME												52	1										7			0		1	
HAMMOND AA																																														
22	LOUISIANA	105	TANGIPAHOA PARISH	9532.00	25220	HAMMOND, LA	132	BATON ROUGE-HAMMOND, LA		70444	$76,300	$61,092	$74,728	97.94	MIDDLE INCOME	N	N	N	N	N	N	N	2,675	898	1,309	782	29.23	652	24.37	65	2.43	2,610	97.57	3	0.11	0	0	0	0	94	3.51	14.79	1,094	1,640	32	221	Neither Distressed nor Underserved
22	LOUISIANA	105	TANGIPAHOA PARISH	9533.00	25220	HAMMOND, LA	132	BATON ROUGE-HAMMOND, LA	KENTWOOD TOWN, LA	70436 | 70444 | 70465	$76,300	$39,625	$48,466	63.52	MODERATE INCOME	Y	N	Y	N	Y	N	N	3,786	900	1,484	2,664	70.36	2,505	66.16	56	1.48	3,730	98.52	10	0.26	0	0	0	0	38	1	34.28	1,030	1,904	24	421	Neither Distressed nor Underserved
22	LOUISIANA	105	TANGIPAHOA PARISH	9534.01	25220	HAMMOND, LA	132	BATON ROUGE-HAMMOND, LA	AMITE CITY TOWN, LA	70422 | 70436 | 70456	$76,300	$50,750	$62,078	81.36	MIDDLE INCOME	Y	N	Y	N	Y	N	N	2,974	742	974	2,006	67.45	1,897	63.79	51	1.71	2,923	98.29	7	0.24	0	0	0	0	10	0.34	22.33	690	1,194	14	305	Neither Distressed nor Underserved
22	LOUISIANA	105	TANGIPAHOA PARISH	9534.02	25220	HAMMOND, LA	132	BATON ROUGE-HAM	AMITE CITY TOWN, LA	70422 | 7045	$76,300	$61,007	$74,621	97.8	MIDDLE INCOME	N	N	N	N	N	N	N	3,044	579	1,485	1,470	48.29	1,334	43.82	65	2.14	2,979	97.86	19	0.62	1	0.03	0	0	15	0.49	32.73	1,251	1,719	12	341	Neither Distressed nor

Assessment Areas/REMA

State	State Name	County	County Name	Census Tract	MSA/MD	MSA/MD Name	CSA	CSA Name	Place	Zip Codes*	MSA/MD MFI	Base Tract MFI	Tract MFI	Tract MFI %	LMI	MMCT	MACT	MBCT	MHCT	MBHCT	MAIANCT	MNHOPICT	Population	Families	Households	Minority	Minority %	Black	Black %	Hispanic	Hispanic %	Non-Hispanic	Non-Hispanic %	Asian	Asian %	NHOPI	NHOPI %	Labor Armed Force	Labor Armed Force %	LEP	LEP %	Poverty %	Owner Occ Units	1-4 Family Units	Farm Count	Non Farm Count	Distressed/ Underserved
								MOND, LA		6																																						Underserved
22	LOUISIANA	105	TANGIPAHOA PARISH	9535.01	25220	HAMMOND, LA	132	BATON ROUGE-HAMMOND, LA		70422 | 70438 | 70444 | 70456	$76,300	$74,556	$91,201	119.53	MIDDLE INCOME	N	N	N	N	N	N	N	4,055	1,150	1,911	1,273	31.39	973	24	103	2.54	3,952	97.46	24	0.59	0	0	0	0	4	0.1	9.62	1,665	2,027	30	245	Neither Distressed nor Underserved
22	LOUISIANA	105	TANGIPAHOA PARISH	9535.02	25220	HAMMOND, LA	132	BATON ROUGE-HAMMOND, LA		70422 | 70437 | 70442 | 70444 | 70446 | 70456	$76,300	$53,765	$65,763	86.19	MIDDLE INCOME	N	N	N	N	N	N	N	3,458	702	1,065	876	25.33	527	15.24	188	5.44	3,270	94.56	10	0.29	3	0.09	0	0	222	6.42	9.73	833	1,508	39	260	Neither Distressed nor Underserved
22	LOUISIANA	105	TANGIPAHOA PARISH	9536.01	25220	HAMMOND, LA	132	BATON ROUGE-HAMMOND, LA	AMITE CITY TOWN, LA	70422	$76,300	$41,693	$50,999	66.84	MODERATE INCOME	Y	N	Y	N	Y	N	N	2,044	573	685	1,728	84.54	1,618	79.16	48	2.35	1,996	97.65	19	0.93	0	0	0	0	29	1.42	25.73	489	868	9	287	Neither Distressed nor Underserved
22	LOUISIANA	105	TANGIPAHOA PARISH	9536.02	25220	HAMMOND, LA	132	BATON ROUGE-HAM	INDEPENDENCE TOWN, LA	70422 | 7044	$76,300	$38,476	$47,062	61.68	MODERATE INCOME	Y	N	Y	N	Y	N	N	3,485	824	1,552	2,495	71.59	2,065	59.25	313	8.98	3,172	91.02	10	0.29	0	0	0	0	0	0	25.27	1,225	1,828	17	241	Neither Distressed nor

Assessment Areas/REMA

State	State Name	County	County Name	Census Tract	MSA/MD	MSA/MD Name	CSA	CSA Name	Place	Zip Codes*	MSA/MD MFI	Base Tract MFI	Tract MFI	Tract MFI %	LMI	MMCT	MACT	MBCT	MHCT	MBHCT	MAIANCT	MNHOPICT	Population	Families	Households	Minority	Minority %	Black	Black %	Hispanic	Hispanic %	Non-Hispanic	Non-Hispanic %	Asian	Asian %	NHOPI	NHOPI %	Labor Armed Force	Labor Armed Force %	LEP	LEP %	Poverty %	Owner Occ Units	1-4 Family Units	Farm Count	Non Farm Count	Distressed/ Underserved
								MOND, LA		3																																						Underserved
22	LOUISIANA	105	TANGIPAHOA PARISH	9537.01	25220	HAMMOND, LA	132	BATON ROUGE-HAMMOND, LA		70422 | 70443 | 70446	$76,300	$56,578	$69,204	90.7	MIDDLE INCOME	N	N	N	N	N	N	N	5,775	1,531	1,751	1,219	21.11	799	13.84	175	3.03	5,600	96.97	28	0.48	0	0	0	0	4	0.07	18.62	1,444	2,002	28	467	Neither Distressed nor Underserved
22	LOUISIANA	105	TANGIPAHOA PARISH	9537.02	25220	HAMMOND, LA	132	BATON ROUGE-HAMMOND, LA		70422 | 70435 | 70437 | 70442 | 70446 | 70455	$76,300	$92,360	$112,977	148.07	UPPER INCOME	N	N	N	N	N	N	N	6,441	1,508	1,963	1,090	16.92	425	6.6	349	5.42	6,092	94.58	30	0.47	0	0	38	0.59	0	0	3.39	1,761	2,153	47	594	Neither Distressed nor Underserved
22	LOUISIANA	105	TANGIPAHOA PARISH	9538.00	25220	HAMMOND, LA	132	BATON ROUGE-HAMMOND, LA	INDEPENDENCE TOWN, LA	70443 | 70466	$76,300	$65,547	$80,176	105.08	MIDDLE INCOME	N	N	N	N	N	N	N	4,820	1,298	1,883	1,757	36.45	1,030	21.37	522	10.83	4,298	89.17	31	0.64	3	0.06	0	0	99	2.05	21	1,366	2,312	18	475	Neither Distressed nor Underserved
22	LOUISIANA	105	TANGIPAHOA PARISH	9539.01	25220	HAMMOND, LA	132	BATON ROUGE-HAMMOND, LA	HAMMOND CITY, LA	70401 | 70466	$76,300	$91,074	$111,406	146.01	UPPER INCOME	Y	N	N	N	N	N	N	4,703	1,083	1,715	2,462	52.35	1,909	40.59	355	7.55	4,348	92.45	39	0.83	0	0	0	0	106	2.25	19.56	723	1,820	20	427	Neither Distressed nor Underserved

Assessment Areas/REMA

State	State Name	County	County Name	Census Tract	MSA/MD	MSA/MD Name	CSA	CSA Name	Place	Zip Codes*	MSA/MD MFI	Base Tract MFI	Tract MFI	Tract MFI %	LMI	MMCT	MACT	MBCT	MHCT	MBHCT	MAIANCT	MNHOPICT	Population	Families	Households	Minority	Minority %	Black	Black %	Hispanic	Hispanic %	Non-Hispanic	Non-Hispanic %	Asian	Asian %	NHOPI	NHOPI %	Labor Armed Force	Labor Armed Force %	LEP	LEP %	Poverty %	Owner Occ Units	1-4 Family Units	Farm Count	Non Farm Count	Distressed/ Underserved
22	LOUISIANA	105	TANGIPAHOA PARISH	9539.02	25220	HAMMOND, LA	132	BATON ROUGE-HAMMOND, LA		70401 | 70466	$76,300	$60,589	$74,110	97.13	MIDDLE INCOME	N	N	N	N	N	N	N	5,135	1,051	1,524	2,478	48.26	1,859	36.2	419	8.16	4,716	91.84	27	0.53	0	0	90	1.75	58	1.13	11.34	1,051	1,785	14	410	Neither Distressed nor Underserved
22	LOUISIANA	105	TANGIPAHOA PARISH	9540.01	25220	HAMMOND, LA	132	BATON ROUGE-HAMMOND, LA	HAMMOND CITY, LA	70401 | 70451 | 70466	$76,300	$27,271	$33,358	43.72	LOW INCOME	N	N	N	N	N	N	N	4,214	1,001	1,695	1,981	47.01	1,522	36.12	216	5.13	3,998	94.87	75	1.78	0	0	0	0	71	1.68	31.72	782	1,213	9	340	Neither Distressed nor Underserved
22	LOUISIANA	105	TANGIPAHOA PARISH	9540.03	25220	HAMMOND, LA	132	BATON ROUGE-HAMMOND, LA	HAMMOND CITY, LA	70401	$76,300	$70,750	$86,547	113.43	MIDDLE INCOME	N	N	N	N	N	N	N	3,055	975	1,220	908	29.72	584	19.12	156	5.11	2,899	94.89	36	1.18	0	0	0	0	0	0	14.92	765	1,318	20	449	Neither Distressed nor Underserved
22	LOUISIANA	105	TANGIPAHOA PARISH	9540.04	25220	HAMMOND, LA	132	BATON ROUGE-HAMMOND, LA	HAMMOND CITY, LA	70401 | 70443 | 70466	$76,300	$62,226	$76,117	99.76	MIDDLE INCOME	Y	N	N	N	Y	N	N	3,276	1,168	1,465	1,767	53.94	1,467	44.78	191	5.83	3,085	94.17	6	0.18	0	0	0	0	0	0	32.6	1,012	1,564	8	313	Neither Distressed nor Underserved
22	LOUISIANA	105	TANGIPAHOA PARISH	9541.03	25220	HAMMOND, LA	132	BATON ROUGE-HAMMOND, LA	HAMMOND CITY, LA	70401 | 70403 | 70466	$76,300	$85,205	$104,226	136.6	UPPER INCOME	N	N	N	N	N	N	N	4,243	1,077	1,828	1,939	45.7	1,477	34.81	269	6.34	3,974	93.66	41	0.97	2	0.05	0	0	123	2.9	18.74	1,283	1,765	12	455	Neither Distressed nor Underserved
22	LOUISIAN	105	TANGIPAHOA	9541.0	25220	HAMMOND,	13	BATON	HAMMOND CITY,	7040	$76,300	$25,875	$31,649	41.48	LOW INCO	Y	N	Y	N	Y	N	N	1,719	350	698	1,015	59.05	86	50.5	85	4.94	1,634	95.06	14	0.81	0	0	0	0	48	2.79	57.72	367	582	4	39	Neither

Assessment Areas/REMA

State	State Name	County	County Name	Census Tract	MSA/MD	MSA/MD Name	CSA	CSA Name	Place	Zip Codes*	MSA/MD MFI	Base Tract MFI	Tract MFI	Tract MFI %	LMI	MMCT	MACT	MBCT	MHCT	MBHCT	MAIANCT	MNHOPICT	Population	Families	Households	Minority	Minority %	Black	Black %	Hispanic	Hispanic %	Non-Hispanic	Non-Hispanic %	Asian	Asian %	NHOPI	NHOPI %	Labor Armed Force	Labor Armed Force %	LEP	LEP %	Poverty %	Owner Occ Units	1-4 Family Units	Farm Count	Non Farm Count	Distressed/ Underserved
	A		PARISH	4		LA	2	ROUGE-HAMMOND, LA	LA	1 | 70403					ME													9	5																	0	Distressed nor Underserved
22	LOUISIANA	105	TANGIPAHOA PARISH	9541.05	25220	HAMMOND, LA	132	BATON ROUGE-HAMMOND, LA		70403 | 70454 | 70462	$76,300	$65,087	$79,619	104.35	MIDDLE INCOME	N	N	N	N	N	N	N	4,987	1,603	2,021	1,481	29.7	1,063	21.32	246	4.93	4,741	95.07	16	0.32	0	0	0	0	0	0	23.37	1,648	2,170	14	462	Neither Distressed nor Underserved
22	LOUISIANA	105	TANGIPAHOA PARISH	9541.06	25220	HAMMOND, LA	132	BATON ROUGE-HAMMOND, LA	PONCHATOULA CITY, LA	70403 | 70454	$76,300	$81,938	$100,228	131.36	UPPER INCOME	N	N	N	N	N	N	N	5,811	1,828	2,246	1,654	28.46	1,063	18.29	326	5.61	5,485	94.39	38	0.65	2	0.03	0	0	19	0.33	22.92	1,825	2,269	24	653	Neither Distressed nor Underserved
22	LOUISIANA	105	TANGIPAHOA PARISH	9542.00	25220	HAMMOND, LA	132	BATON ROUGE-HAMMOND, LA	HAMMOND CITY, LA	70401 | 70402 | 70404	$76,300	$72,167	$88,279	115.7	MIDDLE INCOME	N	N	N	N	N	N	N	4,683	544	1,333	2,166	46.25	1,517	32.39	406	8.67	4,277	91.33	98	2.09	3	0.06	0	0	276	5.89	31.51	423	1,159	9	756	Neither Distressed nor Underserved
22	LOUISIANA	105	TANGIPAHOA PARISH	9543.00	25220	HAMMOND, LA	132	BATON ROUGE-HAMMOND, LA	HAMMOND CITY, LA	70401 | 70403	$76,300	$29,464	$36,036	47.23	LOW INCOME	Y	N	Y	N	Y	N	N	3,782	987	1,291	2,951	78.03	2,660	70.33	99	2.62	3,683	97.38	75	1.98	1	0.03	0	0	0	0	45.58	703	1,386	6	977	Neither Distressed nor Underserved
22	LOUISIANA	105	TANGIPAHOA PARISH	9544.00	25220	HAMMOND, LA	132	BATON ROUGE-HAM	HAMMOND CITY, LA	70401 | 7040	$76,300	$49,688	$60,781	79.66	MODERATE INCOME	Y	N	N	N	Y	N	N	3,696	859	1,589	2,114	57.2	1,757	47.54	203	5.49	3,493	94.51	23	0.62	2	0.05	6	0.16	346	9.36	27.11	688	1,716	12	608	Neither Distressed nor

Assessment Areas/REMA

State	State Name	County	County Name	Census Tract	MSA/MD	MSA/MD Name	CSA	CSA Name	Place	Zip Codes*	MSA/MD MFI	Base Tract MFI	Tract MFI	Tract MFI %	LMI	MMCT	MACT	MBCT	MHCT	MBHCT	MAIANCT	MNHOPICT	Population	Families	Households	Minority	Minority %	Black	Black %	Hispanic	Hispanic %	Non-Hispanic	Non-Hispanic %	Asian	Asian %	NHOPI	NHOPI %	Labor Armed Force	Labor Armed Force %	LEP	LEP %	Poverty %	Owner Occ Units	1-4 Family Units	Farm Count	Non Farm Count	Distressed/ Underserved
								MOND, LA		3																																					Underserved
22	LOUISIANA	105	TANGIPAHOA PARISH	9545.03	25220	HAMMOND, LA	132	BATON ROUGE-HAMMOND, LA	HAMMOND CITY, LA	70403 | 70454	$76,300	$36,061	$44,109	57.81	MODERATE INCOME	N	N	N	N	N	N	N	3,850	1,123	1,655	1,797	46.68	1,219	31.66	379	9.84	3,471	90.16	41	1.06	0	0	35	0.91	189	4.91	30.4	742	1,641	8	732	Neither Distressed nor Underserved
22	LOUISIANA	105	TANGIPAHOA PARISH	9545.04	25220	HAMMOND, LA	132	BATON ROUGE-HAMMOND, LA	HAMMOND CITY, LA	70403 | 70421 | 70454	$76,300	$80,700	$98,717	129.38	UPPER INCOME	N	N	N	N	N	N	N	2,892	396	897	1,062	36.72	795	27.49	121	4.18	2,771	95.82	14	0.48	1	0.03	0	0	15	0.52	10.89	775	832	4	413	Neither Distressed nor Underserved
22	LOUISIANA	105	TANGIPAHOA PARISH	9545.05	25220	HAMMOND, LA	132	BATON ROUGE-HAMMOND, LA	HAMMOND CITY, LA	70401 | 70403 | 70454	$76,300	$53,141	$65,000	85.19	MIDDLE INCOME	N	N	N	N	N	N	N	5,699	1,323	2,164	2,310	40.53	1,746	30.64	291	5.11	5,408	94.89	33	0.58	0	0	0	0	160	2.81	12.72	1,239	2,432	27	608	Neither Distressed nor Underserved
22	LOUISIANA	105	TANGIPAHOA PARISH	9545.06	25220	HAMMOND, LA	132	BATON ROUGE-HAMMOND, LA	HAMMOND CITY, LA	70401 | 70403	$76,300	$0	$0	0	NA	Y	N	N	N	N	N	N	2,059	327	530	1,074	52.16	890	43.22	110	5.34	1,949	94.66	20	0.97	0	0	0	0	25	1.21	8.16	241	609	7	166	Neither Distressed nor Underserved
22	LOUISIANA	105	TANGIPAHOA PARISH	9546.01	25220	HAMMOND, LA	132	BATON ROUGE-HAMMOND, LA	HAMMOND CITY, LA	70401 | 70403 | 7045	$76,300	$82,623	$101,067	132.46	UPPER INCOME	N	N	N	N	N	N	N	8,678	1,607	2,459	2,584	29.78	1,551	17.87	430	4.96	8,248	95.04	98	1.13	3	0.03	0	0	76	0.88	9.04	2,031	3,013	35	814	Neither Distressed nor Underserved

Assessment Areas/REMA

State	State Name	County	County Name	Census Tract	MSA/MD	MSA/MD Name	CSA	CSA Name	Place	Zip Codes*	MSA/MD MFI	Base Tract MFI	Tract MFI	Tract MFI %	LMI	MMCT	MACT	MBCT	MHCT	MBHCT	MAIANCT	MNHOPICT	Population	Families	Households	Minority	Minority %	Black	Black %	Hispanic	Hispanic %	Non-Hispanic	Non-Hispanic %	Asian	Asian %	NHOPI	NHOPI %	Labor Armed Force	Labor Armed Force %	LEP	LEP %	Poverty %	Owner Occ Units	1-4 Family Units	Farm Count	Non Farm Count	Distressed/ Underserved
										4																																				
22	LOUISIANA	105	TANGIPAHOA PARISH	9546.02	25220	HAMMOND, LA	132	BATON ROUGE-HAMMOND, LA		70454 | 70455	$76,300	$89,049	$108,926	142.76	UPPER INCOME	N	N	N	N	N	N	N	7,661	1,601	2,215	1,597	20.85	581	7.58	547	7.14	7,114	92.86	52	0.68	1	0.01	0	0	0	0	9.06	2,021	2,582	33	672	Neither Distressed nor Underserved
22	LOUISIANA	105	TANGIPAHOA PARISH	9547.00	25220	HAMMOND, LA	132	BATON ROUGE-HAMMOND, LA	PONCHATOULA CITY, LA	70454 | 70462	$76,300	$60,484	$73,988	96.97	MIDDLE INCOME	N	N	N	N	N	N	N	4,703	1,370	1,830	1,233	26.22	756	16.07	261	5.55	4,442	94.45	35	0.74	0	0	0	0	67	1.42	14.84	1,498	1,868	24	626	Neither Distressed nor Underserved
22	LOUISIANA	105	TANGIPAHOA PARISH	9548.00	25220	HAMMOND, LA	132	BATON ROUGE-HAMMOND, LA	PONCHATOULA CITY, LA	70454	$76,300	$70,481	$86,211	112.99	MIDDLE INCOME	N	N	N	N	N	N	N	5,754	1,209	2,111	1,399	24.31	929	16.15	197	3.42	5,557	96.58	31	0.54	2	0.03	0	0	39	0.68	12.46	1,468	2,391	18	603	Neither Distressed nor Underserved
HOUSTON AA																																													
48	TEXAS	167	GALVESTON COUNTY	7201.00	26420	HOUSTON-PASADENA-THE WOODLANDS, TX	288	HOUSTON-PASADENA, TX	FRIENDSWOOD CITY, TX	77546 | 775581	$97,400	$125,863	$151,106	155.14	UPPER INCOME	N	N	N	N	N	N	N	6,183	1,543	1,860	1,722	27.85	127	2.05	1,042	16.85	5,141	83.15	315	5.09	5	0.08	0	0	409	6.61	5.22	1,675	2,040	14	919	Neither Distressed nor Underserved
48	TEXAS	167	GALVESTON COUNTY	7202.00	26420	HOUSTON-PASADENA-THE WOODLANDS, TX	288	HOUSTON-PASADENA, TX	FRIENDSWOOD CITY, TX	77546 | 77549	$97,400	$138,696	$166,505	170.95	UPPER INCOME	N	N	N	N	N	N	N	4,821	1,324	1,821	1,097	22.75	92	1.91	562	11.66	4,259	88.34	219	4.54	4	0.08	0	0	98	2.03	2.94	1,298	1,503	31	1,403	Neither Distressed nor Underserved
48	TEXAS	167	GALVESTON	7203.0	26420	HOUSTON-	28	HOUSTON-	FRIENDSWOOD	7754	$97,400	$130,96	$157,22	161.4	UPPER	N	N	N	N	N	N	N	2,455	676	823	632	25.74	65	2.65	387	15.76	2,068	84.24	86	3.5	4	0.16	0	0	11	4.68	7.63	600	793	11	79	Neither

Assessment Areas/REMA

State	State Name	County	County Name	Census Tract	MSA/MD	MSA/MD Name	CSA	CSA Name	Place	Zip Codes*	MSA/MD MFI	Base Tract MFI	Tract MFI	Tract MFI %	LMI	MMCT	MACT	MBCT	MHCT	MBHCT	MAIANCT	MNHOPICT	Population	Families	Households	Minority	Minority %	Black	Black %	Hispanic	Hispanic %	Non-Hispanic	Non-Hispanic %	Asian	Asian %	NHOPI	NHOPI %	Labor Armed Force	Labor Armed Force %	LEP	LEP %	Poverty %	Owner Occ Units	1-4 Family Units	Farm Count	Non Farm Count	Distressed/ Underserved
			COUNTY	1		PASADENA-THE WOODLANDS, TX	8	PASADENA, TX	CITY, TX	6		2	3	2	INCOME																									5						1	Distressed nor Underserved
48	TEXAS	167	GALVESTON COUNTY	7203.02	26420	HOUSTON-PASADENA-THE WOODLANDS, TX	288	HOUSTON-PASADENA, TX	FRIENDSWOOD CITY, TX	77546	$97,400	$138,036	$165,716	170.14	UPPER INCOME	N	N	N	N	N	N	N	7,211	1,697	2,191	1,731	24	142	1.97	1,022	14.17	6,189	85.83	242	3.36	1	0.01	0	0	136	1.89	1.9	1,741	2,054	22	825	Neither Distressed nor Underserved
48	TEXAS	167	GALVESTON COUNTY	7204.00	26420	HOUSTON-PASADENA-THE WOODLANDS, TX	288	HOUSTON-PASADENA, TX	FRIENDSWOOD CITY, TX	77546	$97,400	$191,811	$230,283	236.43	UPPER INCOME	N	N	N	N	N	N	N	9,833	2,291	2,673	2,770	28.17	242	2.46	1,144	11.63	8,689	88.37	963	9.79	4	0.04	0	0	182	1.85	1.45	2,635	2,630	14	1,277	Neither Distressed nor Underserved
48	TEXAS	167	GALVESTON COUNTY	7205.01	26420	HOUSTON-PASADENA-THE WOODLANDS, TX	288	HOUSTON-PASADENA, TX	LEAGUE CITY CITY, TX	77573	$97,400	$109,821	$131,841	135.36	UPPER INCOME	N	N	N	N	N	N	N	4,239	1,104	1,330	1,449	34.18	238	5.61	783	18.47	3,456	81.53	217	5.12	2	0.05	0	0	34	0.8	7.69	1,173	1,356	14	489	Neither Distressed nor Underserved
48	TEXAS	167	GALVESTON COUNTY	7205.04	26420	HOUSTON-PASADENA-THE WOODLANDS, TX	288	HOUSTON-PASADENA, TX	LEAGUE CITY CITY, TX	77573	$97,400	$176,823	$212,283	217.95	UPPER INCOME	N	N	N	N	N	N	N	2,311	257	267	996	43.1	180	7.79	427	18.48	1,884	81.52	299	12.94	0	0	0	0	0	0	0	267	267	1	127	Neither Distressed nor Underserved
48	TEXAS	167	GALVESTON COUNTY	7205.05	26420	HOUSTON-PASADENA-THE WOODLANDS,	288	HOUSTON-PASADENA, TX	LEAGUE CITY CITY, TX	77573	$97,400	$112,425	$134,967	138.57	UPPER INCOME	N	N	N	N	N	N	N	4,731	1,235	1,351	1,849	39.08	267	5.64	831	17.56	3,900	82.44	477	10.08	9	0.19	0	0	63	1.33	6.58	1,245	1,406	5	299	Neither Distressed nor Underserve

Assessment Areas/REMA

State	State Name	County	County Name	Census Tract	MSA/MD	MSA/MD Name	CSA	CSA Name	Place	Zip Code*	MSA/MD MFI	Base Tract MFI	Tract MFI	Tract MFI %	LMI	MMCT	MACT	MBCT	MHCT	MBHCT	MAIANCT	MNHOPICT	Population	Families	Households	Minority	Minority %	Black	Black %	Hispanic	Hispanic %	Non-Hispanic	Non-Hispanic %	Asian	Asian %	NHOPI	NHOPI %	Labor Armed Force	Labor Armed Force %	LEP	LEP %	Poverty %	Owner Occ Units	1-4 Family Units	Farm Count	Non Farm Count	Distressed/ Underserved
					TX																																									d
48	TEXAS	167	GALVESTON COUNTY	7205.06	26420	HOUSTON-PASADENA-THE WOODLANDS, TX	288	HOUSTON-PASADENA, TX	LEAGUE CITY CITY, TX	77573	$97,400	$125,034	$150,103	154.11	UPPER INCOME	N	N	N	N	N	N	N	5,316	1,680	1,914	1,871	35.2	284	5.34	1,012	19.04	4,304	80.96	284	5.34	3	0.06	0	0	111	2.09	2.26	1,812	1,914	10	287	Neither Distressed nor Underserved
48	TEXAS	167	GALVESTON COUNTY	7205.07	26420	HOUSTON-PASADENA-THE WOODLANDS, TX	288	HOUSTON-PASADENA, TX	LEAGUE CITY CITY, TX	77573	$97,400	$176,763	$212,215	217.88	UPPER INCOME	N	N	N	N	N	N	N	5,142	971	1,795	1,708	33.22	267	5.19	847	16.47	4,295	83.53	366	7.12	4	0.08	0	0	370	7.2	5.51	1,795	1,795	1	306	Neither Distressed nor Underserved
48	TEXAS	167	GALVESTON COUNTY	7205.08	26420	HOUSTON-PASADENA-THE WOODLANDS, TX	288	HOUSTON-PASADENA, TX	LEAGUE CITY CITY, TX	77573	$97,400	$76,799	$92,199	94.66	MIDDLE INCOME	N	N	N	N	N	N	N	2,721	585	732	1,208	44.4	200	7.35	661	24.29	2,060	75.71	219	8.05	3	0.11	0	0	83	3.05	0	638	794	2	156	Neither Distressed nor Underserved
48	TEXAS	167	GALVESTON COUNTY	7205.09	26420	HOUSTON-PASADENA-THE WOODLANDS, TX	288	HOUSTON-PASADENA, TX	LEAGUE CITY CITY, TX	77573	$97,400	$92,813	$111,426	114.4	MIDDLE INCOME	N	N	N	N	N	N	N	2,692	560	1,080	1,032	38.34	195	7.24	617	22.92	2,075	77.08	71	2.64	8	0.3	0	0	45	1.67	8.46	773	1,038	1	191	Neither Distressed nor Underserved
48	TEXAS	167	GALVESTON COUNTY	7205.10	26420	HOUSTON-PASADENA-THE WOODLANDS, TX	288	HOUSTON-PASADENA, TX	LEAGUE CITY CITY, TX	77573	$97,400	$104,083	$124,954	128.29	UPPER INCOME	N	N	N	N	N	N	N	3,121	825	1,005	1,419	45.47	210	6.73	999	32.01	2,122	67.99	112	3.59	1	0.03	0	0	72	2.31	9.7	607	1,036	3	194	Neither Distressed nor Underserved
48	TEXAS	167	GALVESTON COUNT	7205.11	26420	HOUSTON-PASAD	288	HOUSTON-PASA	LEAGUE CITY CITY, TX	77573	$97,400	$122,500	$147,064	150.99	UPPER INCO	N	N	N	N	N	N	N	3,456	796	813	1,321	38.22	101	2.92	837	24.22	2,619	75.78	212	6.13	2	0.06	0	0	130	3.76	6.21	798	813	2	213	Neither Distre

Assessment Areas/REMA

State	State Name	County	County Name	Census Tract	MSA/MD	MSA/MD Name	CSA	CSA Name	Place	Zip Codes*	MSA/MD MFI	Base Tract MFI	Tract MFI	Tract MFI %	LMI	MMCT	MACT	MBCT	MHCT	MBHCT	MAIANCT	MNHOPICT	Population	Families	Households	Minority	Minority %	Black	Black %	Hispanic	Hispanic %	Non-Hispanic	Non-Hispanic %	Asian	Asian %	NHOPI	NHOPI %	Labor Armed Force	Labor Armed Force %	LEP	LEP %	Poverty %	Owner Occ Units	1-4 Family Units	Farm Count	Non Farm Count	Distressed/ Underserved
			Y			ENA-THE WOODLANDS, TX		DENA, TX							ME																																ssed nor Underserved
48	TEXAS	167	GALVESTON COUNTY	7205.12	26420	HOUSTON-PASADENA-THE WOODLANDS, TX	288	HOUSTON-PASADENA, TX	LEAGUE CITY CITY, TX	77573	$97,400	$148,866	$178,719	183.49	UPPER INCOME	N	N	N	N	N	N	N	3,243	769	857	1,310	40.39	250	7.71	601	18.53	2,642	81.47	300	9.25	0	0	0	0	0	0	3.58	827	857	0	170	Neither Distressed nor Underserved
48	TEXAS	167	GALVESTON COUNTY	7206.01	26420	HOUSTON-PASADENA-THE WOODLANDS, TX	288	HOUSTON-PASADENA, TX	DICKINSON CITY, TX	77539	$97,400	$113,168	$135,863	139.49	UPPER INCOME	N	N	N	N	N	N	N	3,651	899	1,385	1,725	47.25	578	15.83	810	22.19	2,841	77.81	223	6.11	4	0.11	0	0	0	0	1.75	971	1,021	6	337	Neither Distressed nor Underserved
48	TEXAS	167	GALVESTON COUNTY	7206.02	26420	HOUSTON-PASADENA-THE WOODLANDS, TX	288	HOUSTON-PASADENA, TX	DICKINSON CITY, TX	77539	$97,400	$113,400	$136,136	139.77	UPPER INCOME	N	N	N	N	N	N	N	3,628	786	1,294	1,761	48.54	487	13.42	925	25.5	2,703	74.5	212	5.84	5	0.14	0	0	166	4.58	7.71	1,084	1,294	3	200	Neither Distressed nor Underserved
48	TEXAS	167	GALVESTON COUNTY	7206.03	26420	HOUSTON-PASADENA-THE WOODLANDS, TX	288	HOUSTON-PASADENA, TX	DICKINSON CITY, TX	77539	$97,400	$126,100	$151,389	155.43	UPPER INCOME	N	N	N	N	N	N	N	4,952	882	1,351	2,467	49.82	617	12.46	1,386	27.99	3,566	72.01	246	4.97	0	0	0	0	147	2.97	2.76	1,030	1,140	3	182	Neither Distressed nor Underserved
48	TEXAS	167	GALVESTON COUNTY	7206.04	26420	HOUSTON-PASADENA-THE WOODLANDS, TX	288	HOUSTON-PASADENA, TX	LEAGUE CITY CITY, TX	77539 | 77573	$97,400	$125,406	$150,551	154.57	UPPER INCOME	N	N	N	N	N	N	N	3,592	667	830	1,775	49.42	498	13.86	901	25.08	2,691	74.92	261	7.27	8	0.22	0	0	77	2.14	1.76	830	881	6	331	Neither Distressed nor Underserved

Assessment Areas/REMA

State	State Name	County	County Name	Census Tract	MSA/MD	MSA/MD Name	CSA	CSA Name	Place	Zip Codes*	MSA/MD MFI	Base Tract MFI	Tract MFI	Tract MFI %	LMI	MMCT	MACT	MBCT	MHCT	MBHCT	MAIANCT	MNHOPICT	Population	Families	Households	Minority	Minority %	Black	Black %	Hispanic	Hispanic %	Non-Hispanic	Non-Hispanic %	Asian	Asian %	NHOPI	NHOPI %	Labor Armed Force	Labor Armed Force %	LEP	LEP %	Poverty %	Owner Occ Units	1-4 Family Units	Farm Count	Non Farm Count	Distressed/ Underserved
48	TEXAS	167	GALVESTON COUNTY	7206.05	26420	HOUSTON-PASADENA-THE WOODLANDS, TX	288	HOUSTON-PASADENA, TX	FRIENDSWOOD CITY, TX	77511 | 77539 | 77546 | 77573	$97,400	$121,202	$145,506	149.39	UPPER INCOME	N	N	N	N	N	N	N	1,408	425	506	424	30.11	31	2.2	326	23.15	1,082	76.85	16	1.14	2	0.14	54	3.84	0	0	2.29	506	506	10	196	Neither Distressed nor Underserved
48	TEXAS	167	GALVESTON COUNTY	7207.01	26420	HOUSTON-PASADENA-THE WOODLANDS, TX	288	HOUSTON-PASADENA, TX	LEAGUE CITY CITY, TX	77539 | 77573 | 77574	$97,400	$109,286	$131,198	134.7	UPPER INCOME	N	N	N	N	N	N	N	2,775	648	812	1,271	45.8	139	5.01	947	34.13	1,828	65.87	94	3.39	0	0	0	0	223	8.04	4.64	621	726	14	524	Neither Distressed nor Underserved
48	TEXAS	167	GALVESTON COUNTY	7207.02	26420	HOUSTON-PASADENA-THE WOODLANDS, TX	288	HOUSTON-PASADENA, TX	LEAGUE CITY CITY, TX	77573	$97,400	$110,750	$132,961	136.51	UPPER INCOME	N	N	N	N	N	N	N	4,730	975	1,638	2,131	45.05	480	10.15	999	21.12	3,731	78.88	393	8.31	4	0.08	0	0	177	3.74	9.97	737	1,010	5	444	Neither Distressed nor Underserved
48	TEXAS	167	GALVESTON COUNTY	7207.03	26420	HOUSTON-PASADENA-THE WOODLANDS, TX	288	HOUSTON-PASADENA, TX	LEAGUE CITY CITY, TX	77539 | 77573	$97,400	$162,031	$194,527	199.72	UPPER INCOME	N	N	N	N	N	N	N	4,340	1,119	1,460	2,023	46.61	467	10.76	828	19.08	3,512	80.92	480	11.06	12	0.28	0	0	348	8.02	1.43	932	932	4	417	Neither Distressed nor Underserved
48	TEXAS	167	GALVESTON COUNTY	7208.00	26420	HOUSTON-PASADENA-THE WOODLANDS, TX	288	HOUSTON-PASADENA, TX	DICKINSON CITY, TX	77539 | 77573	$97,400	$95,365	$114,484	117.54	MIDDLE INCOME	Y	N	N	N	Y	N	N	4,064	995	1,385	2,459	60.51	993	24.43	1,237	30.44	2,827	69.56	97	2.39	2	0.05	0	0	322	7.92	10.63	1,075	1,570	14	453	Neither Distressed nor Underserved

Assessment Areas/REMA

State	State Name	County	County Name	Census Tract	MSA/MD	MSA/MD Name	CSA	CSA Name	Place	Zip Codes*	MSA/MD MFI	Base Tract MFI	Tract MFI	Tract MFI %	LMI	MMCT	MACT	MBCT	MHCT	MBHCT	MAIANCT	MNHOPICT	Population	Families	Households	Minority	Minority %	Black	Black %	Hispanic	Hispanic %	Non-Hispanic	Non-Hispanic %	Asian	Asian %	NHOPI	NHOPI %	Labor Armed Force	Labor Armed Force %	LEP	LEP %	Poverty %	Owner Occ Units	1-4 Family Units	Farm Count	Non Farm Count	Distressed/ Underserved
48	TEXAS	167	GALVESTON COUNTY	7209.00	26420	HOUSTON-PASADENA-THE WOODLANDS, TX	288	HOUSTON-PASADENA, TX	DICKINSON CITY, TX	77539	$97,400	$84,680	$101,656	104.37	MIDDLE INCOME	Y	N	N	N	N	N	N	4,973	1,355	1,784	2,524	50.75	532	10.7	1,691	34	3,282	66	92	1.85	2	0.04	12	0.24	382	7.68	17.28	1,383	1,719	19	555	Neither Distressed nor Underserved
48	TEXAS	167	GALVESTON COUNTY	7210.00	26420	HOUSTON-PASADENA-THE WOODLANDS, TX	288	HOUSTON-PASADENA, TX	DICKINSON CITY, TX	77539	$97,400	$80,913	$97,137	99.73	MIDDLE INCOME	N	N	N	N	N	N	N	2,124	521	732	842	39.64	80	3.77	605	28.48	1,519	71.52	34	1.6	6	0.28	0	0	153	7.2	9.03	573	850	6	201	Neither Distressed nor Underserved
48	TEXAS	167	GALVESTON COUNTY	7211.01	26420	HOUSTON-PASADENA-THE WOODLANDS, TX	288	HOUSTON-PASADENA, TX	DICKINSON CITY, TX	77539 | 77573	$97,400	$100,121	$120,201	123.41	UPPER INCOME	Y	N	N	Y	Y	N	N	2,317	798	893	1,657	71.51	292	12.6	1,274	54.98	1,043	45.02	35	1.51	6	0.26	0	0	203	8.76	21.05	771	923	4	277	Neither Distressed nor Underserved
48	TEXAS	167	GALVESTON COUNTY	7211.02	26420	HOUSTON-PASADENA-THE WOODLANDS, TX	288	HOUSTON-PASADENA, TX	DICKINSON CITY, TX	77539	$97,400	$56,250	$67,527	69.33	MODERATE INCOME	Y	N	N	Y	Y	N	N	6,119	1,702	1,997	4,340	70.93	482	7.88	3,614	59.06	2,505	40.94	41	0.67	0	0	0	0	896	14.64	20.89	1,135	1,961	6	164	Neither Distressed nor Underserved
48	TEXAS	167	GALVESTON COUNTY	7211.03	26420	HOUSTON-PASADENA-THE WOODLANDS, TX	288	HOUSTON-PASADENA, TX	DICKINSON CITY, TX	77539 | 77573	$97,400	$70,900	$85,118	87.39	MIDDLE INCOME	Y	N	N	N	N	N	N	2,878	753	1,148	1,585	55.07	295	10.25	1,069	37.14	1,809	62.86	97	3.37	0	0	0	0	52	1.81	7.5	933	1,138	5	178	Neither Distressed nor Underserved
48	TEXAS	167	GALVESTON COUNTY	7212.03	26420	HOUSTON-PASADENA-THE	288	HOUSTON-PASADENA, TX	LEAGUE CITY CITY, TX	77573	$97,400	$76,327	$91,634	94.08	MIDDLE INCOME	N	N	N	N	N	N	N	2,695	916	1,654	926	34.36	316	11.73	398	14.77	2,297	85.23	109	4.04	3	0.11	15	0.56	14	0.52	3.53	236	252	3	134	Neither Distressed nor

Assessment Areas/REMA

State	State Name	County	County Name	Census Tract	MSA/MD	MSA/MD Name	CSA	CSA Name	Place	Zip Code*	MSA/MD MFI	Base Tract MFI	Tract MFI	Tract MFI %	LMI	MMCT	MACT	MBCT	MHCT	MBHCT	MAIANCT	MNHOPICT	Population	Families	Households	Minority	Minority %	Black	Black %	Hispanic	Hispanic %	Non-Hispanic	Non-Hispanic %	Asian	Asian %	NHOPI	NHOPI %	Labor Armed Force	Labor Armed Force %	LEP	LEP %	Poverty %	Owner Occ Units	1-4 Family Units	Farm Count	Non Farm Count	Distressed/ Underserved
						WOOD LANDS, TX																																									Underserved
48	TEXAS	167	GALVESTON COUNTY	7212.04	26420	HOUSTON-PASADENA-THE WOODLANDS, TX	288	HOUSTON-PASADENA, TX	LEAGUE CITY CITY, TX	77573	$97,400	$149,705	$179,722	184.52	UPPER INCOME	N	N	N	N	N	N	N	3,317	769	1,131	1,628	49.08	270	8.14	1,175	35.42	2,142	64.58	70	2.11	0	0	0	0	0	0	6.25	986	1,089	13	264	Neither Distressed nor Underserved
48	TEXAS	167	GALVESTON COUNTY	7212.05	26420	HOUSTON-PASADENA-THE WOODLANDS, TX	288	HOUSTON-PASADENA, TX	LEAGUE CITY CITY, TX	77573	$97,400	$91,250	$109,546	112.47	MIDDLE INCOME	N	N	N	N	N	N	N	4,573	1,530	1,611	1,551	33.92	334	7.3	856	18.72	3,717	81.28	152	3.32	0	0	0	0	261	5.71	7.44	1,198	1,611	8	254	Neither Distressed nor Underserved
48	TEXAS	167	GALVESTON COUNTY	7212.06	26420	HOUSTON-PASADENA-THE WOODLANDS, TX	288	HOUSTON-PASADENA, TX	LEAGUE CITY CITY, TX	77573	$97,400	$192,115	$230,643	236.8	UPPER INCOME	N	N	N	N	N	N	N	4,776	1,136	1,302	1,640	34.34	284	5.95	760	15.91	4,016	84.09	363	7.6	0	0	0	0	0	0	10	1,302	1,302	4	365	Neither Distressed nor Underserved
48	TEXAS	167	GALVESTON COUNTY	7212.07	26420	HOUSTON-PASADENA-THE WOODLANDS, TX	288	HOUSTON-PASADENA, TX	LEAGUE CITY CITY, TX	77565 | 77573	$97,400	$139,406	$167,362	171.83	UPPER INCOME	N	N	N	N	N	N	N	4,493	1,109	1,446	1,570	34.94	321	7.14	788	17.54	3,705	82.46	230	5.12	2	0.04	45	1	27	0.6	8.83	721	1,099	5	355	Neither Distressed nor Underserved
48	TEXAS	167	GALVESTON COUNTY	7212.08	26420	HOUSTON-PASADENA-THE WOODLANDS, TX	288	HOUSTON-PASADENA, TX	KEMAH CITY, TX	77565 | 77573	$97,400	$130,364	$156,502	160.68	UPPER INCOME	N	N	N	N	N	N	N	1,129	356	459	380	33.66	53	4.69	196	17.36	933	82.64	71	6.29	1	0.09	4	0.35	36	3.19	11.77	331	466	4	244	Neither Distressed nor Underserved

Assessment Areas/REMA

State	State Name	County	County Name	Census Tract	MSA/MD	MSA/MD Name	CSA	CSA Name	Place	Zip Codes*	MSA/MD MFI	Base Tract MFI	Tract MFI	Tract MFI %	LMI	MMCT	MACT	MBCT	MHCT	MBHCT	MAIANCT	MNHOPICT	Population	Families	Households	Minority	Minority %	Black	Black %	Hispanic	Hispanic %	Non-Hispanic	Non-Hispanic %	Asian	Asian %	NHOPI	NHOPI %	Labor Armed Force	Labor Armed Force %	LEP	LEP %	Poverty %	Owner Occ Units	1-4 Family Units	Farm Count	Non Farm Count	Distressed/ Underserved
48	TEXAS	167	GALVESTON COUNTY	7212.09	26420	HOUSTON-PASADENA-THE WOODLANDS, TX	288	HOUSTON-PASADENA, TX	LEAGUE CITY CITY, TX	77539 | 77573	$97,400	$138,061	$165,746	170.17	UPPER INCOME	Y	N	N	N	N	N	N	2,392	627	709	1,248	52.17	305	12.75	714	29.85	1,678	70.15	132	5.52	0	0	0	0	217	9.07	0	673	709	0	199	Neither Distressed nor Underserved
48	TEXAS	167	GALVESTON COUNTY	7212.10	26420	HOUSTON-PASADENA-THE WOODLANDS, TX	288	HOUSTON-PASADENA, TX	BACLIFF CDP, TX	77573	$97,400	$136,587	$163,973	168.35	UPPER INCOME	N	N	N	N	N	N	N	5,390	1,542	1,726	1,925	35.71	296	5.49	986	18.29	4,404	81.71	334	6.2	2	0.04	0	0	117	2.17	3.34	1,580	1,838	7	368	Neither Distressed nor Underserved
48	TEXAS	167	GALVESTON COUNTY	7212.11	26420	HOUSTON-PASADENA-THE WOODLANDS, TX	288	HOUSTON-PASADENA, TX	BACLIFF CDP, TX	77518 | 77539 | 77573	$97,400	$151,739	$182,167	187.03	UPPER INCOME	N	N	N	N	N	N	N	3,145	610	729	1,192	37.9	283	9	487	15.48	2,658	84.52	272	8.65	0	0	0	0	69	2.19	5.09	680	729	4	354	Neither Distressed nor Underserved
48	TEXAS	167	GALVESTON COUNTY	7213.01	26420	HOUSTON-PASADENA-THE WOODLANDS, TX	288	HOUSTON-PASADENA, TX	LEAGUE CITY CITY, TX	77573	$97,400	$80,262	$96,358	98.93	MIDDLE INCOME	N	N	N	N	N	N	N	3,957	783	1,303	1,673	42.28	118	2.98	1,315	33.23	2,642	66.77	63	1.59	3	0.08	0	0	279	7.05	15.59	1,020	1,356	7	395	Neither Distressed nor Underserved
48	TEXAS	167	GALVESTON COUNTY	7213.02	26420	HOUSTON-PASADENA-THE WOODLANDS, TX	288	HOUSTON-PASADENA, TX	LEAGUE CITY CITY, TX	77573	$97,400	$106,176	$127,467	130.87	UPPER INCOME	N	N	N	N	N	N	N	1,409	372	868	396	28.11	94	6.67	194	13.77	1,215	86.23	41	2.91	1	0.07	13	0.92	146	10.36	7.75	482	483	2	182	Neither Distressed nor Underserved
48	TEXAS	167	GALVESTON COUNTY	7214.01	26420	HOUSTON-PASADENA-	288	HOUSTON-PASADENA,	LEAGUE CITY CITY, TX	77573	$97,400	$141,625	$170,021	174.56	UPPER INCOME	N	N	N	N	N	N	N	2,450	738	921	528	21.55	85	3.47	254	10.37	2,196	89.63	97	3.96	2	0.08	0	0	106	4.33	0.87	841	896	3	432	Neither Distressed

Assessment Areas/REMA

State	State Name	County	County Name	Census Tract	MSA/MD	MSA/MD Name	CSA	CSA Name	Place	Zip Code*	MSA/MD MFI	Base Tract MFI	Tract MFI	Tract MFI %	LMI	MMCT	MACT	MBCT	MHCT	MBHCT	MAIANCT	MNHOPICT	Population	Families	Households	Minority	Minority %	Black	Black %	Hispanic	Hispanic %	Non-Hispanic	Non-Hispanic %	Asian	Asian %	NHOPI	NHOPI %	Labor Armed Force	Labor Armed Force %	LEP	LEP %	Poverty %	Owner Occ Units	1-4 Family Units	Farm Count	Non Farm Count	Distressed/ Underserved
						THE WOODLANDS, TX		TX																																							nor Underserved
48	TEXAS	167	GALVESTON COUNTY	7214.02	26420	HOUSTON-PASADENA-THE WOODLANDS, TX	288	HOUSTON-PASADENA, TX	CLEAR LAKE SHORES CITY, TX	77565	$97,400	$26,541	$31,860	32.71	LOW INCOME	N	N	N	N	N	N	N	742	211	401	279	37.6	56	7.55	178	23.99	564	76.01	11	1.48	1	0.13	22	2.96	32	4.31	2.7	6	81	1	114	Neither Distressed nor Underserved
48	TEXAS	167	GALVESTON COUNTY	7214.03	26420	HOUSTON-PASADENA-THE WOODLANDS, TX	288	HOUSTON-PASADENA, TX	LEAGUE CITY CITY, TX	77565 | 775773	$97,400	$122,389	$146,928	150.85	UPPER INCOME	N	N	N	N	N	N	N	5,226	1,488	1,962	1,588	30.39	301	5.76	889	17.01	4,337	82.99	147	2.81	0	0	20	0.38	89	1.7	2.66	1,443	1,370	9	416	Neither Distressed nor Underserved
48	TEXAS	167	GALVESTON COUNTY	7215.01	26420	HOUSTON-PASADENA-THE WOODLANDS, TX	288	HOUSTON-PASADENA, TX	LEAGUE CITY CITY, TX	77573	$97,400	$129,773	$155,801	159.96	UPPER INCOME	N	N	N	N	N	N	N	3,432	714	1,660	1,034	30.13	265	7.72	459	13.37	2,973	86.63	172	5.01	1	0.03	0	0	52	1.52	3.84	535	606	6	530	Neither Distressed nor Underserved
48	TEXAS	167	GALVESTON COUNTY	7215.02	26420	HOUSTON-PASADENA-THE WOODLANDS, TX	288	HOUSTON-PASADENA, TX	CLEAR LAKE SHORES CITY, TX	77565 | 775773	$97,400	$112,054	$134,529	138.12	UPPER INCOME	N	N	N	N	N	N	N	2,904	573	1,056	723	24.9	85	2.93	407	14.02	2,497	85.98	90	3.1	9	0.31	0	0	46	1.58	5.3	719	851	6	460	Neither Distressed nor Underserved
48	TEXAS	167	GALVESTON COUNTY	7215.03	26420	HOUSTON-PASADENA-THE WOODLANDS, TX	288	HOUSTON-PASADENA, TX	CLEAR LAKE SHORES CITY, TX	77565	$97,400	$163,750	$196,592	201.84	UPPER INCOME	N	N	N	N	N	N	N	1,608	388	688	307	19.09	22	1.37	192	11.94	1,416	88.06	25	1.55	3	0.19	0	0	19	1.18	1.47	542	713	8	391	Neither Distressed nor Underserved

Assessment Areas/REMA

State	State Name	County	County Name	Census Tract	MSA/MD	MSA/MD Name	CSA	CSA Name	Place	Zip Codes*	MSA/MD MFI	Base Tract MFI	Tract MFI	Tract MFI %	LMI	MMCT	MACT	MBCT	MHCT	MBHCT	MAIANCT	MNHOPICT	Population	Families	Households	Minority	Minority %	Black	Black %	Hispanic	Hispanic %	Non-Hispanic	Non-Hispanic %	Asian	Asian %	NHOPI	NHOPI %	Labor Armed Force	Labor Armed Force %	LEP	LEP %	Poverty %	Owner Occ Units	1-4 Family Units	Farm Count	Non Farm Count	Distressed/ Underserved
48	TEXAS	167	GALVESTON COUNTY	7216.00	26420	HOUSTON-PASADENA-THE WOODLANDS, TX	288	HOUSTON-PASADENA, TX	BACLIFF CDP, TX	77518 | 77565	$97,400	$65,347	$78,446	80.54	MIDDLE INCOME	N	N	N	N	N	N	N	1,725	673	839	731	42.38	22	1.28	584	33.86	1,141	66.14	59	3.42	0	0	0	0	296	17.16	14.7	530	945	5	438	Neither Distressed nor Underserved
48	TEXAS	167	GALVESTON COUNTY	7217.01	26420	HOUSTON-PASADENA-THE WOODLANDS, TX	288	HOUSTON-PASADENA, TX	BACLIFF CDP, TX	77518 | 77539	$97,400	$31,828	$38,210	39.23	LOW INCOME	Y	N	N	N	N	N	N	3,090	759	1,022	1,598	51.72	58	1.88	1,348	43.62	1,742	56.38	57	1.84	1	0.03	0	0	334	10.81	15.74	436	953	5	148	Neither Distressed nor Underserved
48	TEXAS	167	GALVESTON COUNTY	7217.02	26420	HOUSTON-PASADENA-THE WOODLANDS, TX	288	HOUSTON-PASADENA, TX	BACLIFF CDP, TX	77518 | 77539	$97,400	$63,295	$75,982	78.01	MODERATE INCOME	Y	N	N	Y	Y	N	N	2,100	652	817	1,401	66.71	72	3.43	1,245	59.29	855	40.71	29	1.38	0	0	0	0	657	31.29	19.23	405	812	5	96	Neither Distressed nor Underserved
48	TEXAS	167	GALVESTON COUNTY	7217.03	26420	HOUSTON-PASADENA-THE WOODLANDS, TX	288	HOUSTON-PASADENA, TX	BACLIFF CDP, TX	77518 | 77539	$97,400	$97,572	$117,133	120.26	UPPER INCOME	N	N	N	N	N	N	N	3,858	957	1,502	1,675	43.42	354	9.18	1,021	26.46	2,837	73.54	110	2.85	0	0	23	0.6	48	1.24	15.88	1,167	1,672	7	187	Neither Distressed nor Underserved
48	TEXAS	167	GALVESTON COUNTY	7218.00	26420	HOUSTON-PASADENA-THE WOODLANDS, TX	288	HOUSTON-PASADENA, TX	SAN LEON CDP, TX	77511 | 77539	$97,400	$72,854	$87,465	89.8	MIDDLE INCOME	N	N	N	N	N	N	N	5,607	1,514	2,078	2,469	44.03	114	2.03	1,962	34.99	3,645	65.01	151	2.69	0	0	0	0	670	11.95	25.3	1,615	2,569	14	397	Neither Distressed nor Underserved
48	TEXAS	167	GALVESTON COUNTY	7219.01	26420	HOUSTON-PASADENA-THE	288	HOUSTON-PASADENA, TX	DICKINSON CITY, TX	77539 | 77759	$97,400	$64,586	$77,530	79.6	MODERATE INCOME	Y	N	N	N	Y	N	N	5,706	1,011	1,516	3,633	63.67	1,636	28.67	1,620	28.39	4,086	71.61	157	2.75	3	0.05	65	1.14	214	3.75	9.07	879	1,117	5	315	Neither Distressed nor

Assessment Areas/REMA

State	State Name	County	County Name	Census Tract	MSA/MD	MSA/MD Name	CSA	CSA Name	Place	Zip Codes*	MSA/MD MFI	Base Tract MFI	Tract MFI	Tract MFI %	LMI	MMCT	MACT	MBCT	MHCT	MBHCT	MAIANCT	MNHOPICT	Population	Families	Households	Minority	Minority %	Black	Black %	Hispanic	Hispanic %	Non-Hispanic	Non-Hispanic %	Asian	Asian %	NHOPI	NHOPI %	Labor Armed Force	Labor Armed Force %	LEP	LEP %	Poverty %	Owner Occ Units	1-4 Family Units	Farm Count	Non Farm Count	Distressed/ Underserved
						WOOD LANDS, TX				1																																					Underserved
48	TEXAS	167	GALVESTON COUNTY	7219.02	26420	HOUSTON-PASADENA-THE WOODLANDS, TX	288	HOUSTON-PASADENA, TX	DICKINSON CITY, TX	77539 | 77590 | 77591	$97,400	$55,000	$66,027	67.79	MODERATE INCOME	Y	N	N	N	Y	N	N	5,840	1,278	2,274	3,802	65.1	1,876	32.12	1,670	28.6	4,170	71.4	103	1.76	10	0.17	26	0.45	355	6.08	32.52	710	1,241	2	283	Neither Distressed nor Underserved
48	TEXAS	167	GALVESTON COUNTY	7220.01	26420	HOUSTON-PASADENA-THE WOODLANDS, TX	288	HOUSTON-PASADENA, TX	TEXAS CITY CITY, TX	77590	$97,400	$84,120	$100,984	103.68	MIDDLE INCOME	N	N	N	N	N	N	N	5,966	1,744	2,189	2,798	46.9	586	9.82	1,844	30.91	4,122	69.09	105	1.76	8	0.13	0	0	134	2.25	4.39	1,695	1,986	7	409	Neither Distressed nor Underserved
48	TEXAS	167	GALVESTON COUNTY	7220.02	26420	HOUSTON-PASADENA-THE WOODLANDS, TX	288	HOUSTON-PASADENA, TX	TEXAS CITY CITY, TX	77590	$97,400	$65,500	$78,631	80.73	MIDDLE INCOME	Y	N	N	N	Y	N	N	3,487	838	1,332	1,950	55.92	615	17.64	1,178	33.78	2,309	66.22	21	0.6	1	0.03	0	0	64	1.84	10.03	660	984	5	201	Neither Distressed nor Underserved
48	TEXAS	167	GALVESTON COUNTY	7221.00	26420	HOUSTON-PASADENA-THE WOODLANDS, TX	288	HOUSTON-PASADENA, TX	TEXAS CITY CITY, TX	77590	$97,400	$79,286	$95,179	97.72	MIDDLE INCOME	N	N	N	N	N	N	N	6,671	1,748	2,389	3,303	49.51	725	10.87	2,288	34.3	4,383	65.7	51	0.76	12	0.18	0	0	396	5.94	10.33	1,915	2,569	4	277	Neither Distressed nor Underserved
48	TEXAS	167	GALVESTON COUNTY	7222.00	26420	HOUSTON-PASADENA-THE WOODLANDS, TX	288	HOUSTON-PASADENA, TX	TEXAS CITY CITY, TX	77590	$97,400	$37,159	$44,609	45.8	LOW INCOME	Y	N	N	N	Y	N	N	3,016	755	1,155	2,177	72.18	1,070	35.48	1,001	33.19	2,015	66.81	20	0.66	0	0	0	0	82	2.72	34.46	361	1,156	2	268	Neither Distressed nor Underserved

Assessment Areas/REMA

State	State Name	County	County Name	Census Tract	MSA/MD	MSA/MD Name	CSA	CSA Name	Place	Zip Code*	MSA/MD MFI	Base Tract MFI	Tract MFI	Tract MFI %	LMI	MMCT	MACT	MBCT	MHCT	MBHCT	MAIANCT	MNHOPICT	Population	Families	Households	Minority	Minority %	Black	Black %	Hispanic	Hispanic %	Non-Hispanic	Non-Hispanic %	Asian	Asian %	NHOPI	NHOPI %	Labor Armed Force	Labor Armed Force %	LEP	LEP %	Poverty %	Owner Occ Units	1-4 Family Units	Farm Count	Non Farm Count	Distressed/ Underserved
48	TEXAS	167	GALVESTON COUNTY	7223.00	26420	HOUSTON-PASADENA-THE WOODLANDS, TX	288	HOUSTON-PASADENA, TX	TEXAS CITY CITY, TX	77590 | 77592	$97,400	$43,728	$52,499	53.9	MODERATE INCOME	Y	N	N	N	Y	N	N	6,942	1,618	2,072	4,566	65.77	1,200	17.29	3,111	44.81	3,831	55.19	30	0.43	8	0.12	11	0.16	734	10.57	19.44	1,160	2,523	5	442	Neither Distressed nor Underserved
48	TEXAS	167	GALVESTON COUNTY	7226.00	26420	HOUSTON-PASADENA-THE WOODLANDS, TX	288	HOUSTON-PASADENA, TX	TEXAS CITY CITY, TX	77568 | 77590 | 77591	$97,400	$48,906	$58,713	60.28	MODERATE INCOME	Y	N	N	N	Y	N	N	2,206	619	1,023	1,649	74.75	1,003	45.47	590	26.75	1,616	73.25	21	0.95	0	0	0	0	96	4.35	17.35	348	602	0	150	Neither Distressed nor Underserved
48	TEXAS	167	GALVESTON COUNTY	7227.00	26420	HOUSTON-PASADENA-THE WOODLANDS, TX	288	HOUSTON-PASADENA, TX	TEXAS CITY CITY, TX	77591	$97,400	$63,405	$76,118	78.15	MODERATE INCOME	Y	N	Y	N	Y	N	N	5,221	1,139	1,708	4,649	89.04	3,718	71.21	769	14.73	4,452	85.27	28	0.54	0	0	0	0	59	1.13	12.48	923	1,647	1	333	Neither Distressed nor Underserved
48	TEXAS	167	GALVESTON COUNTY	7228.00	26420	HOUSTON-PASADENA-THE WOODLANDS, TX	288	HOUSTON-PASADENA, TX	LA MARQUE CITY, TX	77568	$97,400	$46,250	$55,518	57	MODERATE INCOME	Y	N	N	N	Y	N	N	2,593	633	996	1,766	68.11	754	29.08	936	36.1	1,657	63.9	11	0.42	3	0.12	0	0	114	4.4	29.2	592	1,160	3	248	Neither Distressed nor Underserved
48	TEXAS	167	GALVESTON COUNTY	7229.00	26420	HOUSTON-PASADENA-THE WOODLANDS, TX	288	HOUSTON-PASADENA, TX	LA MARQUE CITY, TX	77568	$97,400	$52,778	$63,359	65.05	MODERATE INCOME	Y	N	N	N	Y	N	N	2,928	616	1,217	1,871	63.9	740	25.27	988	33.74	1,940	66.26	39	1.33	1	0.03	0	0	124	4.23	21.65	959	1,204	1	177	Neither Distressed nor Underserved
48	TEXAS	167	GALVESTON COUNTY	7230.00	26420	HOUSTON-PASADENA-	288	HOUSTON-PASADENA,	LA MARQUE CITY, TX	77568	$97,400	$50,988	$61,206	62.84	MODERATE INCO	Y	N	Y	N	Y	N	N	3,540	962	1,767	2,877	81.27	1,853	52.34	897	25.34	2,643	74.66	34	0.96	7	0.2	0	0	168	4.75	15.6	983	1,587	10	236	Neither Distressed

Assessment Areas/REMA

State	State Name	County	County Name	Census Tract	MSA/MD	MSA/MD Name	CSA	CSA Name	Place	Zip Codes*	MSA/MD MFI	Base Tract MFI	Tract MFI	Tract MFI %	LMI	MMCT	MACT	MBCT	MHCT	MBHCT	MAIANCT	MNHOPICT	Population	Families	Households	Minority	Minority %	Black	Black %	Hispanic	Hispanic %	Non-Hispanic	Non-Hispanic %	Asian	Asian %	NHOPI	NHOPI %	Labor Armed Force	Labor Armed Force %	LEP	LEP %	Poverty %	Owner Occ Units	1-4 Family Units	Farm Count	Non Farm Count	Distressed/ Underserved
						THE WOODLANDS, TX		TX							ME																																nor Underserved
48	TEXAS	167	GALVESTON COUNTY	7231.00	26420	HOUSTON-PASADENA-THE WOODLANDS, TX	288	HOUSTON-PASADENA, TX	LA MARQUE CITY, TX	77568 | 77591	$97,400	$68,125	$81,787	83.97	MIDDLE INCOME	Y	N	N	N	Y	N	N	3,531	764	1,378	2,496	70.69	1,501	42.51	835	23.65	2,696	76.35	49	1.39	0	0	0	0	57	1.61	10.28	538	754	6	228	Neither Distressed nor Underserved
48	TEXAS	167	GALVESTON COUNTY	7232.00	26420	HOUSTON-PASADENA-THE WOODLANDS, TX	288	HOUSTON-PASADENA, TX	HITCHCOCK CITY, TX	77563 | 77568 | 77591	$97,400	$78,491	$94,225	96.74	MIDDLE INCOME	Y	N	N	N	Y	N	N	5,282	1,223	1,531	3,127	59.2	1,210	22.91	1,616	30.59	3,666	69.41	122	2.31	5	0.09	0	0	192	3.63	10.51	1,250	1,601	6	453	Neither Distressed nor Underserved
48	TEXAS	167	GALVESTON COUNTY	7233.00	26420	HOUSTON-PASADENA-THE WOODLANDS, TX	288	HOUSTON-PASADENA, TX	DICKINSON CITY, TX	77510 | 77539 | 77563 | 77568 | 77591	$97,400	$94,891	$113,919	116.96	MIDDLE INCOME	N	N	N	N	N	N	N	9,672	2,214	2,953	3,652	37.76	789	8.16	2,191	22.65	7,481	77.35	259	2.68	31	0.32	13	0.13	237	2.45	4.07	2,525	3,155	24	916	Neither Distressed nor Underserved
48	TEXAS	167	GALVESTON COUNTY	7234.01	26420	HOUSTON-PASADENA-THE WOODLANDS, TX	288	HOUSTON-PASADENA, TX	SANTA FE CITY, TX	77511 | 77517	$97,400	$97,727	$117,328	120.46	UPPER INCOME	N	N	N	N	N	N	N	1,594	390	590	495	31.05	4	0.25	402	25.22	1,192	74.78	9	0.56	1	0.06	0	0	0	0	13	382	622	9	126	Neither Distressed nor Underserved

Assessment Areas/REMA

State	State Name	County	County Name	Census Tract	MSA/MD	MSA/MD Name	CSA	CSA Name	Place	Zip Codes*	MSA/MD MFI	Base Tract MFI	Tract MFI	Tract MFI %	LMI	MMCT	MACT	MBCT	MHCT	MBHCT	MAIANCT	MNHOPICT	Population	Families	Households	Minority	Minority %	Black	Black %	Hispanic	Hispanic %	Non-Hispanic	Non-Hispanic %	Asian	Asian %	NHOPI	NHOPI %	Labor Armed Force	Labor Armed Force %	LEP	LEP %	Poverty %	Owner Occ Units	1-4 Family Units	Farm Count	Non Farm Count	Distressed/ Underserved
48	TEXAS	167	GALVESTON COUNTY	7234.02	26420	HOUSTON-PASADENA-THE WOODLANDS, TX	288	HOUSTON-PASADENA, TX	DICKINSON CITY, TX	77510 | 77517 | 77539	$97,400	$105,195	$126,289	129.66	UPPER INCOME	N	N	N	N	N	N	N	2,064	429	553	362	17.54	6	0.29	255	12.35	1,809	87.65	15	0.73	1	0.05	0	0	0	0	5.98	547	667	8	157	Neither Distressed nor Underserved
48	TEXAS	167	GALVESTON COUNTY	7234.03	26420	HOUSTON-PASADENA-THE WOODLANDS, TX	288	HOUSTON-PASADENA, TX	SANTA FE CITY, TX	77510 | 77517	$97,400	$86,987	$104,432	107.22	MIDDLE INCOME	N	N	N	N	N	N	N	3,539	918	1,349	819	23.14	12	0.34	641	18.11	2,898	81.89	21	0.59	0	0	0	0	11	0.31	9.63	841	1,337	9	266	Neither Distressed nor Underserved
48	TEXAS	167	GALVESTON COUNTY	7235.01	26420	HOUSTON-PASADENA-THE WOODLANDS, TX	288	HOUSTON-PASADENA, TX	HITCHCOCK CITY, TX	77510 | 77563	$97,400	$93,071	$111,737	114.72	MIDDLE INCOME	N	N	N	N	N	N	N	2,283	734	887	443	19.4	11	0.48	338	14.81	1,945	85.19	7	0.31	2	0.09	0	0	7	0.31	6.51	776	938	6	177	Neither Distressed nor Underserved
48	TEXAS	167	GALVESTON COUNTY	7235.03	26420	HOUSTON-PASADENA-THE WOODLANDS, TX	288	HOUSTON-PASADENA, TX	SANTA FE CITY, TX	77511 | 77517	$97,400	$64,853	$77,852	79.93	MODERATE INCOME	N	N	N	N	N	N	N	2,389	954	1,124	566	23.69	9	0.38	466	19.51	1,923	80.49	4	0.17	2	0.08	0	0	372	15.57	2.77	1,011	1,171	18	166	Neither Distressed nor Underserved
48	TEXAS	167	GALVESTON COUNTY	7235.04	26420	HOUSTON-PASADENA-THE WOODLANDS, TX	288	HOUSTON-PASADENA, TX	SANTA FE CITY, TX	77510 | 77517	$97,400	$96,083	$115,351	118.43	MIDDLE INCOME	N	N	N	N	N	N	N	2,551	551	834	585	22.93	6	0.24	461	18.07	2,090	81.93	4	0.16	2	0.08	11	0.43	15	0.59	11.81	764	865	12	167	Neither Distressed nor Underserved
48	TEXAS	167	GALVESTON COUNTY	7235.05	26420	HOUSTON-PASADENA-	288	HOUSTON-PASADENA,	HITCHCOCK CITY, TX	77510 | 77	$97,400	$121,493	$145,856	149.75	UPPER INCOME	N	N	N	N	N	N	N	2,789	719	933	645	23.13	22	0.79	451	16.17	2,338	83.83	13	0.47	0	0	0	0	0	0	1.89	737	1,118	12	143	Neither Distressed

Assessment Areas/REMA

State	State Name	County	County Name	Census Tract	MSA/MD	MSA/MD Name	CSA	CSA Name	Place	Zip Codes*	MSA/MD MFI	Base Tract MFI	Tract MFI	Tract MFI %	LMI	MMCT	MACT	MBCT	MHCT	MBHCT	MAIANCT	MNHOPICT	Population	Families	Households	Minority	Minority %	Black	Black %	Hispanic	Hispanic %	Non-Hispanic	Non-Hispanic %	Asian	Asian %	NHOPI	NHOPI %	Labor Armed Force	Labor Armed Force %	LEP	LEP %	Poverty %	Owner Occ Units	1-4 Family Units	Farm Count	Non Farm Count	Distressed/ Underserved
						THE WOODLANDS, TX		TX		517																																						nor Underserved
48	TEXAS	167	GALVESTON COUNTY	7236.00	26420	HOUSTON-PASADENA-THE WOODLANDS, TX	288	HOUSTON-PASADENA, TX	HITCHCOCK CITY, TX	77510 | 77563	$97,400	$91,120	$109,390	112.31	MIDDLE INCOME	N	N	N	N	N	N	N	4,723	1,351	1,817	1,896	40.14	577	12.22	1,096	23.21	3,627	76.79	27	0.57	5	0.11	0	0	158	3.35	6.07	1,545	2,167	12	423	Neither Distressed nor Underserved
48	TEXAS	167	GALVESTON COUNTY	7237.00	26420	HOUSTON-PASADENA-THE WOODLANDS, TX	288	HOUSTON-PASADENA, TX	HITCHCOCK CITY, TX	77563 | 77568	$97,400	$50,500	$60,622	62.24	MODERATE INCOME	Y	N	N	N	Y	N	N	2,420	706	1,056	1,755	72.52	1,091	45.08	601	24.83	1,819	75.17	6	0.25	3	0.12	0	0	148	6.12	29.39	521	942	0	116	Neither Distressed nor Underserved
48	TEXAS	167	GALVESTON COUNTY	7238.00	26420	HOUSTON-PASADENA-THE WOODLANDS, TX	288	HOUSTON-PASADENA, TX	BAYOU VISTA CITY, TX	77554 | 77563 | 77568	$97,400	$129,097	$154,983	159.12	UPPER INCOME	N	N	N	N	N	N	N	4,467	1,387	2,248	1,041	23.3	284	6.36	511	11.44	3,956	88.56	79	1.77	0	0	0	0	26	0.58	6.08	1,912	3,169	18	629	Neither Distressed nor Underserved
48	TEXAS	167	GALVESTON COUNTY	7239.00	26420	HOUSTON-PASADENA-THE WOODLANDS, TX	288	HOUSTON-PASADENA, TX	BOLIVAR PENINSULA CDP, TX	77617 | 77623 | 77650	$97,400	$85,795	$103,000	105.75	MIDDLE INCOME	N	N	N	N	N	N	N	2,770	815	1,286	481	17.36	21	0.76	321	11.59	2,449	88.41	29	1.05	4	0.14	0	0	184	6.64	15.81	1,106	3,261	6	168	Neither Distressed nor Underserved
48	TEXAS	167	GALVESTON COUNTY	7240.00	26420	HOUSTON-PASADENA-THE WOODLANDS,	288	HOUSTON-PASADENA, TX	GALVESTON CITY, TX	77550 | 77551 | 77	$97,400	$0	$0	0	NA	N	N	N	N	N	N	N	3,006	79	286	1,229	40.88	735	24.45	417	13.87	2,589	86.13	42	1.4	3	0.1	0	0	135	4.49	49.43	72	172	0	423	Neither Distressed nor Underserve

Assessment Areas/REMA

State	State Name	County	County Name	Census Tract	MSA/MD	MSA/MD Name	CSA	CSA Name	Place	Zip Codes*	MSA/MD MFI	Base Tract MFI	Tract MFI	Tract MFI %	LMI	MMCT	MACT	MBCT	MHCT	MBHCT	MAIANCT	MNHOPICT	Population	Families	Households	Minority	Minority %	Black	Black %	Hispanic	Hispanic %	Non-Hispanic	Non-Hispanic %	Asian	Asian %	NHOPI	NHOPI %	Labor Armed Force	Labor Armed Force %	LEP	LEP %	Poverty %	Owner Occ Units	1-4 Family Units	Farm Count	Non Farm Count	Distressed/ Underserved
					TX					552 | 77554																																					d
48	TEXAS	167	GALVESTON COUNTY	7241.01	26420	HOUSTON-PASADENA-THE WOODLANDS, TX	288	HOUSTON-PASADENA, TX	GALVESTON CITY, TX	77550 | 77551	$97,400	$108,654	$130,438	133.92	UPPER INCOME	N	N	N	N	N	N	N	1,345	246	582	449	33.38	161	11.97	201	14.94	1,144	85.06	37	2.75	0	0	63	4.68	48	3.57	16.55	269	432	1	291	Neither Distressed nor Underserved
48	TEXAS	167	GALVESTON COUNTY	7242.00	26420	HOUSTON-PASADENA-THE WOODLANDS, TX	288	HOUSTON-PASADENA, TX	GALVESTON CITY, TX	77550	$97,400	$59,297	$71,190	73.09	MODERATE INCOME	Y	N	N	N	N	N	N	3,139	453	1,387	1,632	51.99	370	11.79	667	21.25	2,472	78.75	451	14.37	4	0.13	29	0.92	130	4.14	28.74	458	748	5	159	Neither Distressed nor Underserved
48	TEXAS	167	GALVESTON COUNTY	7243.00	26420	HOUSTON-PASADENA-THE WOODLANDS, TX	288	HOUSTON-PASADENA, TX	GALVESTON CITY, TX	77550 | 77555	$97,400	$65,833	$79,030	81.14	MIDDLE INCOME	N	N	N	N	N	N	N	3,305	508	1,289	1,536	46.48	474	14.34	737	22.3	2,568	77.7	177	5.36	4	0.12	10	0.3	97	2.93	21.18	542	1,638	2	416	Neither Distressed nor Underserved
48	TEXAS	167	GALVESTON COUNTY	7244.00	26420	HOUSTON-PASADENA-THE WOODLANDS, TX	288	HOUSTON-PASADENA, TX	GALVESTON CITY, TX	77550	$97,400	$57,057	$68,492	70.32	MODERATE INCOME	Y	N	N	N	N	N	N	3,301	751	1,461	1,766	53.5	609	18.45	963	29.17	2,338	70.83	47	1.42	4	0.12	0	0	167	5.06	19.61	756	1,857	9	374	Neither Distressed nor Underserved
48	TEXAS	167	GALVESTON COUNTY	7245.00	26420	HOUSTON-PASADENA-THE WOODLANDS, TX	288	HOUSTON-PASADENA, TX	GALVESTON CITY, TX	77550 | 77553	$97,400	$66,750	$80,131	82.27	MIDDLE INCOME	N	N	N	N	N	N	N	1,270	185	534	481	37.87	221	17.4	185	14.57	1,085	85.43	28	2.2	2	0.16	15	1.18	18	1.42	20.14	120	216	10	1,117	Neither Distressed nor Underserved

Assessment Areas/REMA

State	State Name	County	County Name	Census Tract	MSA/MD	MSA/MD Name	CSA	CSA Name	Place	Zip Codes*	MSA/MD MFI	Base Tract MFI	Tract MFI	Tract MFI %	LMI	MMCT	MACT	MBCT	MHCT	MBHCT	MAIANCT	MNHOPICT	Population	Families	Households	Minority	Minority %	Black	Black %	Hispanic	Hispanic %	Non-Hispanic	Non-Hispanic %	Asian	Asian %	NHOPI	NHOPI %	Labor Armed Force	Labor Armed Force %	LEP	LEP %	Poverty %	Owner Occ Units	1-4 Family Units	Farm Count	Non Farm Count	Distressed/ Underserved
48	TEXAS	167	GALVESTON COUNTY	7246.00	26420	HOUSTON-PASADENA-THE WOODLANDS, TX	288	HOUSTON-PASADENA, TX	GALVESTON CITY, TX	77550 | 77551	$97,400	$23,933	$28,733	29.5	LOW INCOME	Y	N	N	N	Y	N	N	2,096	343	845	1,838	87.69	1,043	49.76	734	35.02	1,362	64.98	27	1.29	0	0	0	0	214	10.21	42.84	317	762	0	130	Neither Distressed nor Underserved
48	TEXAS	167	GALVESTON COUNTY	7247.00	26420	HOUSTON-PASADENA-THE WOODLANDS, TX	288	HOUSTON-PASADENA, TX	GALVESTON CITY, TX	77550	$97,400	$0	$0	0	NA	Y	N	N	N	Y	N	N	2,096	398	769	1,498	71.47	747	35.64	660	31.49	1,436	68.51	14	0.67	3	0.14	0	0	135	6.44	36.19	249	1,137	2	200	Neither Distressed nor Underserved
48	TEXAS	167	GALVESTON COUNTY	7248.00	26420	HOUSTON-PASADENA-THE WOODLANDS, TX	288	HOUSTON-PASADENA, TX	GALVESTON CITY, TX	77550	$97,400	$86,198	$103,478	106.24	MIDDLE INCOME	Y	N	N	N	N	N	N	1,474	375	652	759	51.49	302	20.49	377	25.58	1,097	74.42	9	0.61	0	0	0	0	101	6.85	12.42	329	912	3	179	Neither Distressed nor Underserved
48	TEXAS	167	GALVESTON COUNTY	7249.00	26420	HOUSTON-PASADENA-THE WOODLANDS, TX	288	HOUSTON-PASADENA, TX	GALVESTON CITY, TX	77550	$97,400	$76,250	$91,537	93.98	MIDDLE INCOME	Y	N	N	N	N	N	N	1,603	340	696	892	55.65	225	14.04	565	35.25	1,038	64.75	32	2	14	0.87	0	0	125	7.8	19.61	367	884	2	125	Neither Distressed nor Underserved
48	TEXAS	167	GALVESTON COUNTY	7250.00	26420	HOUSTON-PASADENA-THE WOODLANDS, TX	288	HOUSTON-PASADENA, TX	GALVESTON CITY, TX	77550	$97,400	$47,019	$56,443	57.95	MODERATE INCOME	Y	N	N	N	Y	N	N	2,025	430	788	1,255	61.98	242	11.95	913	45.09	1,112	54.91	27	1.33	0	0	0	0	223	11.01	14.5	382	1,037	0	112	Neither Distressed nor Underserved
48	TEXAS	167	GALVESTON COUNTY	7251.00	26420	HOUSTON-PASADENA-THE	288	HOUSTON-PASADENA, TX	GALVESTON CITY, TX	77550 | 7755	$97,400	$38,750	$46,518	47.76	LOW INCOME	Y	N	N	N	Y	N	N	1,830	432	808	1,353	73.93	601	32.84	687	37.54	1,143	62.46	16	0.87	7	0.38	0	0	252	13.77	23.81	368	931	2	159	Neither Distressed nor

Assessment Areas/REMA

State	State Name	County	County Name	Census Tract	MSA/MD	MSA/MD Name	CSA	CSA Name	Place	Zip Codes*	MSA/MD MFI	Base Tract MFI	Tract MFI	Tract MFI %	LMI	MMCT	MACT	MBCT	MHCT	MBHCT	MAIANCT	MNHOPICT	Population	Families	Households	Minority	Minority %	Black	Black %	Hispanic	Hispanic %	Non-Hispanic	Non-Hispanic %	Asian	Asian %	NHOPI	NHOPI %	Labor Armed Force	Labor Armed Force %	LEP	LEP %	Poverty %	Owner Occ Units	1-4 Family Units	Farm Count	Non Farm Count	Distressed/ Underserved
						WOOD LANDS, TX				4																																					Underserved
48	TEXAS	167	GALVESTON COUNTY	7252.00	26420	HOUSTON-PASADENA-THE WOODLANDS, TX	288	HOUSTON-PASADENA, TX	GALVESTON CITY, TX	77550 | 775551	$97,400	$40,978	$49,197	50.51	MODERATE INCOME	Y	N	N	Y	Y	N	N	2,108	460	812	1,719	81.55	451	21.39	1,219	57.83	889	42.17	18	0.85	3	0.14	0	0	446	21.16	29.97	194	701	2	120	Neither Distressed nor Underserved
48	TEXAS	167	GALVESTON COUNTY	7253.00	26420	HOUSTON-PASADENA-THE WOODLANDS, TX	288	HOUSTON-PASADENA, TX	GALVESTON CITY, TX	77550 | 775551	$97,400	$66,891	$80,306	82.45	MIDDLE INCOME	Y	N	N	N	Y	N	N	2,357	537	828	1,368	58.04	251	10.65	991	42.04	1,366	57.96	49	2.08	0	0	0	0	252	10.69	10.28	632	964	6	124	Neither Distressed nor Underserved
48	TEXAS	167	GALVESTON COUNTY	7254.00	26420	HOUSTON-PASADENA-THE WOODLANDS, TX	288	HOUSTON-PASADENA, TX	GALVESTON CITY, TX	77550 | 775551	$97,400	$51,953	$62,365	64.03	MODERATE INCOME	Y	N	N	Y	Y	N	N	4,028	1,052	1,570	2,736	67.92	408	10.13	2,156	53.53	1,872	46.47	47	1.17	0	0	0	0	558	13.85	19.46	868	1,716	6	184	Neither Distressed nor Underserved
48	TEXAS	167	GALVESTON COUNTY	7255.00	26420	HOUSTON-PASADENA-THE WOODLANDS, TX	288	HOUSTON-PASADENA, TX	GALVESTON CITY, TX	77550 | 775551	$97,400	$114,000	$136,857	140.51	UPPER INCOME	N	N	N	N	N	N	N	1,192	318	525	362	30.37	49	4.11	234	19.63	958	80.37	29	2.43	1	0.08	0	0	11	0.92	9.12	425	593	7	158	Neither Distressed nor Underserved
48	TEXAS	167	GALVESTON COUNTY	7256.00	26420	HOUSTON-PASADENA-THE WOODLANDS, TX	288	HOUSTON-PASADENA, TX	GALVESTON CITY, TX	77551	$97,400	$52,872	$63,476	65.17	MODERATE INCOME	Y	N	N	N	N	N	N	4,191	969	2,239	2,111	50.37	564	13.46	1,143	27.27	3,048	72.73	235	5.61	3	0.07	0	0	375	8.95	18.05	295	523	2	485	Neither Distressed nor Underserved

Assessment Areas/REMA

State	State Name	County	County Name	Census Tract	MSA/MD	MSA/MD Name	CSA	CSA Name	Place	Zip Codes*	MSA/MD MFI	Base Tract MFI	Tract MFI	Tract MFI %	LMI	MMCT	MACT	MBCT	MHCT	MBHCT	MAIANCT	MNHOPICT	Population	Families	Households	Minority	Minority %	Black	Black %	Hispanic	Hispanic %	Non-Hispanic	Non-Hispanic %	Asian	Asian %	NHOPI	NHOPI %	Labor Armed Force	Labor Armed Force %	LEP	LEP %	Poverty %	Owner Occ Units	1-4 Family Units	Farm Count	Non Farm Count	Distressed/ Underserved
48	TEXAS	167	GALVESTON COUNTY	7257.00	26420	HOUSTON-PASADENA-THE WOODLANDS, TX	288	HOUSTON-PASADENA, TX	GALVESTON CITY, TX	77551 | 77554	$97,400	$114,286	$137,207	140.87	UPPER INCOME	N	N	N	N	N	N	N	2,577	682	940	998	38.73	146	5.67	633	24.56	1,944	75.44	136	5.28	0	0	0	0	189	7.33	1.27	785	933	5	247	Neither Distressed nor Underserved
48	TEXAS	167	GALVESTON COUNTY	7258.00	26420	HOUSTON-PASADENA-THE WOODLANDS, TX	288	HOUSTON-PASADENA, TX	GALVESTON CITY, TX	77551 | 77554	$97,400	$78,750	$94,536	97.06	MIDDLE INCOME	Y	N	N	N	Y	N	N	4,914	1,278	2,038	2,985	60.74	1,226	24.95	1,520	30.93	3,394	69.07	132	2.69	1	0.02	6	0.12	382	7.77	18.36	816	1,382	17	476	Neither Distressed nor Underserved
48	TEXAS	167	GALVESTON COUNTY	7259.00	26420	HOUSTON-PASADENA-THE WOODLANDS, TX	288	HOUSTON-PASADENA, TX	GALVESTON CITY, TX	77551 | 77554	$97,400	$98,750	$118,555	121.72	UPPER INCOME	N	N	N	N	N	N	N	2,447	574	1,283	743	30.36	161	6.58	407	16.63	2,040	83.37	84	3.43	3	0.12	26	1.06	131	5.35	6.37	241	402	10	333	Neither Distressed nor Underserved
48	TEXAS	167	GALVESTON COUNTY	7260.00	26420	HOUSTON-PASADENA-THE WOODLANDS, TX	288	HOUSTON-PASADENA, TX	GALVESTON CITY, TX	77554	$97,400	$107,500	$129,055	132.5	UPPER INCOME	N	N	N	N	N	N	N	1,534	438	595	335	21.84	26	1.69	206	13.43	1,328	86.57	46	3	0	0	0	0	3	0.2	1.46	552	974	9	185	Neither Distressed nor Underserved
48	TEXAS	167	GALVESTON COUNTY	7261.01	26420	HOUSTON-PASADENA-THE WOODLANDS, TX	288	HOUSTON-PASADENA, TX	GALVESTON CITY, TX	77554	$97,400	$136,344	$163,690	168.06	UPPER INCOME	N	N	N	N	N	N	N	1,854	597	1,057	250	13.48	10	0.54	158	8.52	1,696	91.48	23	1.24	0	0	0	0	0	0	4.9	944	2,970	6	259	Neither Distressed nor Underserved
48	TEXAS	167	GALVESTON COUNTY	7261.02	26420	HOUSTON-PASADENA-THE	288	HOUSTON-PASADENA, TX	GALVESTON CITY, TX	77554	$97,400	$104,625	$125,607	128.96	UPPER INCOME	N	N	N	N	N	N	N	1,082	262	403	153	14.14	14	1.29	90	8.32	992	91.68	14	1.29	0	0	0	0	0	0	5.53	403	2,181	3	128	Neither Distressed nor

Assessment Areas/REMA

State	State Name	County	County Name	Census Tract	MSA/MD	MSA/MD Name	CSA	CSA Name	Place	Zip Code*	MSA/MD MFI	Base Tract MFI	Tract MFI	Tract MFI %	LMI	MMCT	MACT	MBCT	MHCT	MBHCT	MAIANCT	MNHOPICT	Population	Families	Households	Minority	Minority %	Black	Black %	Hispanic	Hispanic %	Non-Hispanic	Non-Hispanic %	Asian	Asian %	NHOPI	NHOPI %	Labor Armed Force	Labor Armed Force %	LEP	LEP %	Poverty %	Owner Occ Units	1-4 Family Units	Farm Count	Non Farm Count	Distressed/ Underserved
						WOOD LANDS, TX																																									Underserved
48	TEXAS	167	GALVESTON COUNTY	7262.00	26420	HOUSTON-PASADENA-THE WOODLANDS, TX	288	HOUSTON-PASADENA, TX	LA MARQUE CITY, TX	77568 | 77590	$97,400	$51,774	$62,151	63.81	MODERATE INCOME	Y	N	N	N	Y	N	N	2,674	586	1,029	1,911	71.47	935	34.97	904	33.81	1,770	66.19	10	0.37	5	0.19	0	0	236	8.83	16.31	628	1,264	2	240	Neither Distressed nor Underserved
48	TEXAS	167	GALVESTON COUNTY	9900.00	26420	HOUSTON-PASADENA-THE WOODLANDS, TX	288	HOUSTON-PASADENA, TX			$97,400	$0	$0	0	NA	X	X	X	X	X	X	X	0	0	0	0	0	0		0		0		0		0		0		0		0		0	0	0	0	Neither Distressed nor Underserved
48	TEXAS	167	GALVESTON COUNTY	9901.00	26420	HOUSTON-PASADENA-THE WOODLANDS, TX	288	HOUSTON-PASADENA, TX			$97,400	$0	$0	0	NA	X	X	X	X	X	X	X	0	0	0	0	0	0		0		0		0		0		0		0		0		0	0	0	0	Neither Distressed nor Underserved
48	TEXAS	201	HARRIS COUNTY	1000.01	26420	HOUSTON-PASADENA-THE WOODLANDS, TX	288	HOUSTON-PASADENA, TX	HOUSTON CITY, TX	77002 | 77003 | 77010 | 770052 | 77210	$97,400	$219,934	$264,042	271.09	UPPER INCOME	Y	N	N	N	N	N	N	6,543	600	2,560	3,327	50.85	1,185	18.11	1,374	21	5,169	79	519	7.93	1	0.02	19	0.29	256	3.91	13.64	78	90	33	3,795	Neither Distressed nor Underserved
48	TEXAS	201	HARRIS COUNTY	2104.00	26420	HOUSTON-PASAD	288	HOUSTON-PASA	HOUSTON CITY, TX	77009	$97,400	$40,219	$48,281	49.57	LOW INCOME	Y	N	N	Y	Y	N	N	4,167	1,038	1,548	3,748	89.94	833	19.99	2,775	66.59	1,392	33.41	36	0.86	1	0.02	0	0	102	24.48	33.76	618	1,373	4	379	Neither Distre

Assessment Areas/REMA

State	State Name	County	County Name	Census Tract	MSA/MD	MSA/MD Name	CSA	CSA Name	Place	Zip Code*	MSA/MD MFI	Base Tract MFI	Tract MFI	Tract MFI %	LMI	MMCT	MACT	MBCT	MHCT	MBHCT	MAIANCT	MNHOPICT	Population	Families	Households	Minority	Minority %	Black	Black %	Hispanic	Hispanic %	Non-Hispanic	Non-Hispanic %	Asian	Asian %	NHOPI	NHOPI %	Labor Armed Force	Labor Armed Force %	LEP	LEP %	Poverty %	Owner Occ Units	1-4 Family Units	Farm Count	Non Farm Count	Distressed/ Underserved
						ENA-THE WOODLANDS, TX		DENA, TX																																0							ssed nor Underserved
48	TEXAS	201	HARRIS COUNTY	2105.00	26420	HOUSTON-PASADENA-THE WOODLANDS, TX	288	HOUSTON-PASADENA, TX	HOUSTON CITY, TX	77009	$97,400	$47,762	$57,339	58.87	MODERATE INCOME	Y	N	N	Y	Y	N	N	5,370	1,073	1,774	4,907	91.38	498	9.27	4,284	79.78	1,086	20.22	41	0.76	7	0.13	0	0	1,399	26.05	24.89	799	1,606	6	562	Neither Distressed nor Underserved
48	TEXAS	201	HARRIS COUNTY	2106.00	26420	HOUSTON-PASADENA-THE WOODLANDS, TX	288	HOUSTON-PASADENA, TX	HOUSTON CITY, TX	77009	$97,400	$71,607	$85,965	88.26	MIDDLE INCOME	Y	N	N	Y	Y	N	N	5,165	1,510	2,304	4,041	78.24	114	2.21	3,738	72.37	1,427	27.63	85	1.65	0	0	0	0	996	19.28	7.43	1,396	2,393	6	620	Neither Distressed nor Underserved
48	TEXAS	201	HARRIS COUNTY	2107.00	26420	HOUSTON-PASADENA-THE WOODLANDS, TX	288	HOUSTON-PASADENA, TX	HOUSTON CITY, TX	77009	$97,400	$42,863	$51,456	52.83	MODERATE INCOME	Y	N	N	Y	Y	N	N	2,293	601	820	2,127	92.76	336	14.65	1,752	76.41	541	23.59	24	1.05	0	0	0	0	676	29.48	22.05	554	965	1	176	Neither Distressed nor Underserved
48	TEXAS	201	HARRIS COUNTY	2108.00	26420	HOUSTON-PASADENA-THE WOODLANDS, TX	288	HOUSTON-PASADENA, TX	HOUSTON CITY, TX	77009 | 77026 | 77226	$97,400	$45,663	$54,817	56.28	MODERATE INCOME	Y	N	N	Y	Y	N	N	2,623	554	856	2,503	95.43	840	32.02	1,622	61.84	1,001	38.16	8	0.3	0	0	0	0	687	26.19	27.81	332	849	1	341	Neither Distressed nor Underserved
48	TEXAS	201	HARRIS COUNTY	2109.00	26420	HOUSTON-PASADENA-THE WOODLANDS,	288	HOUSTON-PASADENA, TX	HOUSTON CITY, TX	77026	$97,400	$50,933	$61,148	62.78	MODERATE INCOME	Y	N	Y	N	Y	N	N	1,616	350	576	1,583	97.96	987	61.08	539	33.35	1,077	66.65	23	1.42	0	0	0	0	170	10.52	10.33	344	657	2	156	Neither Distressed nor Underserve

Assessment Areas/REMA

State	State Name	County	County Name	Census Tract	MSA/MD	MSA/MD Name	CSA	CSA Name	Place	Zip Code(s)	MSA/MD MFI	Base Tract MFI	Tract MFI	Tract MFI %	LMI	MMCT	MACT	MBCT	MHCT	MBHCT	MAIANCT	MNHOPICT	Population	Families	Households	Minority	Minority %	Black	Black %	Hispanic	Hispanic %	Non-Hispanic	Non-Hispanic %	Asian	Asian %	NHOPI	NHOPI %	Labor Armed Force	Labor Armed Force %	LEP	LEP %	Poverty %	Owner Occ Units	1-4 Family Units	Farm Count	Non Farm Count	Distressed/ Underserved
					TX																																									d
48	TEXAS	201	HARRIS COUNTY	211 0.00	26420	HOUSTON-PASADENA-THE WOODLANDS, TX	288	HOUSTON-PASADENA, TX	HOUSTON CITY, TX	77026	$97,400	$41,250	$49,518	50.84	MODERATE INCOME	Y	N	Y	N	Y	N	N	1,973	406	765	1,932	97.92	1,002	50.79	881	44.65	1,092	55.35	11	0.56	0	0	0	0	311	15.76	35.59	363	790	3	166	Neither Distressed nor Underserved
48	TEXAS	201	HARRIS COUNTY	211 1.01	26420	HOUSTON-PASADENA-THE WOODLANDS, TX	288	HOUSTON-PASADENA, TX	HOUSTON CITY, TX	77026	$97,400	$33,277	$39,944	41.01	LOW INCOME	Y	N	N	Y	Y	N	N	3,047	623	858	2,964	97.28	1,211	39.74	1,710	56.12	1,337	43.88	7	0.23	3	0.1	0	0	635	20.84	36.73	296	1,086	5	205	Neither Distressed nor Underserved
48	TEXAS	201	HARRIS COUNTY	211 1.02	26420	HOUSTON-PASADENA-THE WOODLANDS, TX	288	HOUSTON-PASADENA, TX	HOUSTON CITY, TX	77026	$97,400	$22,151	$26,590	27.3	LOW INCOME	Y	N	N	Y	Y	N	N	2,477	501	799	2,423	97.82	892	36.01	1,492	60.23	985	39.77	1	0.04	0	0	0	0	355	14.33	58.6	354	870	2	142	Neither Distressed nor Underserved
48	TEXAS	201	HARRIS COUNTY	212.00	26420	HOUSTON-PASADENA-THE WOODLANDS, TX	288	HOUSTON-PASADENA, TX	HOUSTON CITY, TX	77020 | 77026	$97,400	$0	$0	0	NA	Y	N	Y	N	Y	N	N	2,988	571	977	2,934	98.19	1,535	51.37	1,365	45.68	1,623	54.32	6	0.2	2	0.07	0	0	196	6.56	44.4	413	1,015	4	242	Neither Distressed nor Underserved
48	TEXAS	201	HARRIS COUNTY	213.01	26420	HOUSTON-PASADENA-THE WOODLANDS, TX	288	HOUSTON-PASADENA, TX	HOUSTON CITY, TX	77020	$97,400	$34,750	$41,716	42.83	LOW INCOME	Y	N	Y	N	Y	N	N	2,680	589	913	2,592	96.72	1,645	61.38	855	31.9	1,825	68.1	8	0.3	4	0.15	0	0	219	8.17	34.11	303	906	4	200	Neither Distressed nor Underserved
48	TEXAS	201	HARRIS COUNTY	213.02	26420	HOUSTON-PASAD	288	HOUSTON-PASA	HOUSTON CITY, TX	77020	$97,400	$45,460	$54,573	56.03	MODERATE	Y	N	Y	N	Y	N	N	2,594	565	1,276	2,489	95.95	1,449	57.75	924	35.62	1,670	64.38	8	0.31	1	0.04	0	0	490	18.89	26.29	358	1,252	0	266	Neither Distre

Assessment Areas/REMA

State	State Name	County	County Name	Census Tract	MSA/MD	MSA/MD Name	CSA	CSA Name	Place	Zip Codes*	MSA/MD MFI	Base Tract MFI	Tract MFI	Tract MFI %	LMI	MMCT	MACT	MBCT	MHCT	MBHCT	MAIANCT	MNHOPICT	Population	Families	Households	Minority	Minority %	Black	Black %	Hispanic	Hispanic %	Non-Hispanic	Non-Hispanic %	Asian	Asian %	NHOPI	NHOPI %	Labor Armed Force	Labor Armed Force %	LEP	LEP %	Poverty %	Owner Occ Units	1-4 Family Units	Farm Count	Non Farm Count	Distressed/ Underserved
						ENA-THE WOODLANDS, TX		DENA, TX							INCOME												8																			ssed nor Underserved
48	TEXAS	201	HARRIS COUNTY	2114.00	26420	HOUSTON-PASADENA-THE WOODLANDS, TX	288	HOUSTON-PASADENA, TX	HOUSTON CITY, TX	77020	$97,400	$40,284	$48,359	49.65	LOW INCOME	Y	N	Y	N	Y	N	N	4,257	811	1,493	3,667	86.14	2,136	50.18	1,305	30.66	2,952	69.34	135	3.17	2	0.05	8	0.19	465	10.92	28.28	517	1,356	9	548	Neither Distressed nor Underserved
48	TEXAS	201	HARRIS COUNTY	2115.01	26420	HOUSTON-PASADENA-THE WOODLANDS, TX	288	HOUSTON-PASADENA, TX	HOUSTON CITY, TX	77020 | 77029	$97,400	$40,833	$49,021	50.33	MODERATE INCOME	Y	N	N	Y	Y	N	N	3,164	668	912	3,092	97.72	24	0.76	3,054	96.52	110	3.48	7	0.22	2	0.06	0	0	1,168	36.92	27.2	478	939	2	336	Neither Distressed nor Underserved
48	TEXAS	201	HARRIS COUNTY	2115.02	26420	HOUSTON-PASADENA-THE WOODLANDS, TX	288	HOUSTON-PASADENA, TX	HOUSTON CITY, TX	77020 | 77029 | 77220	$97,400	$29,315	$35,191	36.13	LOW INCOME	Y	N	N	Y	Y	N	N	2,799	601	903	2,729	97.5	267	9.54	2,439	87.14	360	12.86	2	0.07	0	0	0	0	1,067	38.12	38.16	408	868	2	340	Neither Distressed nor Underserved
48	TEXAS	201	HARRIS COUNTY	2116.00	26420	HOUSTON-PASADENA-THE WOODLANDS, TX	288	HOUSTON-PASADENA, TX	HOUSTON CITY, TX	77020	$97,400	$45,609	$54,749	56.21	MODERATE INCOME	Y	N	N	Y	Y	N	N	2,845	741	1,164	2,721	95.64	484	17.01	2,213	77.79	632	22.21	20	0.7	0	0	0	0	711	24.99	22.46	534	1,111	0	219	Neither Distressed nor Underserved
48	TEXAS	201	HARRIS COUNTY	2117.00	26420	HOUSTON-PASADENA-THE WOODLANDS,	288	HOUSTON-PASADENA, TX	HOUSTON CITY, TX	77026 | 77028	$97,400	$37,589	$45,125	46.33	LOW INCOME	Y	N	Y	N	Y	N	N	3,732	817	1,269	3,675	98.47	2,021	54.15	1,586	42.5	2,146	57.5	2	0.05	0	0	0	0	557	14.92	32.93	533	1,210	9	525	Neither Distressed nor Underserve

Assessment Areas/REMA

State	State Name	County	County Name	Census Tract	MSA/MD	MSA/MD Name	CSA	CSA Name	Place	Zip Codes*	MSA/MD MFI	Base Tract MFI	Tract MFI	Tract MFI %	LMI	MMCT	MACT	MBCT	MHCT	MBHCT	MAIANCT	MNHOPICT	Population	Families	Households	Minority	Minority %	Black	Black %	Hispanic	Hispanic %	Non-Hispanic	Non-Hispanic %	Asian	Asian %	NHOPI	NHOPI %	Labor Armed Force	Labor Armed Force %	LEP	LEP %	Poverty %	Owner Occ Units	1-4 Family Units	Farm Count	Non Farm Count	Distressed/ Underserved
					TX																																									d
48	TEXAS	201	HARRIS COUNTY	2119.00	26420	HOUSTON-PASADENA-THE WOODLANDS, TX	288	HOUSTON-PASADENA, TX	HOUSTON CITY, TX	77020	$97,400	$40,381	$48,476	49.77	LOW INCOME	Y	N	N	Y	Y	N	N	4,717	1,278	1,633	4,599	97.5	50	1.06	4,525	95.93	192	4.07	9	0.19	0	0	0	0	1,730	36.68	33.46	1,046	1,734	1	210	Neither Distressed nor Underserved
48	TEXAS	201	HARRIS COUNTY	2123.00	26420	HOUSTON-PASADENA-THE WOODLANDS, TX	288	HOUSTON-PASADENA, TX	HOUSTON CITY, TX	77002 | 77009 | 77020 | 77026	$97,400	$46,689	$56,044	57.54	MODERATE INCOME	Y	N	N	Y	Y	N	N	5,027	824	1,519	4,509	89.7	544	10.82	3,824	76.07	1,203	23.93	69	1.37	0	0	0	0	1,545	30.73	32.61	693	1,656	5	707	Neither Distressed nor Underserved
48	TEXAS	201	HARRIS COUNTY	2124.00	26420	HOUSTON-PASADENA-THE WOODLANDS, TX	288	HOUSTON-PASADENA, TX	HOUSTON CITY, TX	77020 | 77029	$97,400	$42,583	$51,116	52.48	MODERATE INCOME	Y	N	N	Y	Y	N	N	2,947	675	858	2,868	97.32	157	5.33	2,684	91.08	263	8.92	3	0.1	0	0	19	0.64	934	31.69	33.57	592	928	0	582	Neither Distressed nor Underserved
48	TEXAS	201	HARRIS COUNTY	2125.00	26420	HOUSTON-PASADENA-THE WOODLANDS, TX	288	HOUSTON-PASADENA, TX	HOUSTON CITY, TX	77020 | 77029	$97,400	$49,122	$58,966	60.54	MODERATE INCOME	Y	N	Y	N	Y	N	N	3,792	956	1,487	3,724	98.21	2,017	53.19	1,665	43.91	2,127	56.09	7	0.18	0	0	0	0	640	16.88	30.15	831	1,634	3	828	Neither Distressed nor Underserved
48	TEXAS	201	HARRIS COUNTY	2201.00	26420	HOUSTON-PASADENA-THE WOODLANDS, TX	288	HOUSTON-PASADENA, TX	HOUSTON CITY, TX	77022 | 77026	$97,400	$39,211	$47,073	48.33	LOW INCOME	Y	N	N	Y	Y	N	N	2,052	468	584	2,011	98	873	42.54	1,120	54.58	932	45.42	5	0.24	0	0	0	0	323	15.74	29.74	312	676	0	233	Neither Distressed nor Underserved

Assessment Areas/REMA

State	State Name	County	County Name	Census Tract	MSA/MD	MSA/MD Name	CSA	CSA Name	Place	Zip Code*	MSA/MD MFI	Base Tract MFI	Tract MFI	Tract MFI %	LMI	MMCT	MACT	MBCT	MHCT	MBHCT	MAIANCT	MNHOPICT	Population	Families	Households	Minority	Minority %	Black	Black %	Hispanic	Hispanic %	Non-Hispanic	Non-Hispanic %	Asian	Asian %	NHOPI	NHOPI %	Labor Armed Force	Labor Armed Force %	LEP	LEP %	Poverty %	Owner Occ Units	1-4 Family Units	Farm Count	Non Farm Count	Distressed/ Underserved
48	TEXAS	201	HARRISCOUNTY	2202.00	26420	HOUSTON-PASADENA-THE WOODLANDS, TX	288	HOUSTON-PASADENA, TX	HOUSTON CITY, TX	77022	$97,400	$61,544	$73,888	75.86	MODERATE INCOME	Y	N	N	Y	Y	N	N	2,625	488	760	2,438	92.88	60	2.29	2,344	89.3	281	10.7	13	0.5	0	0	0	0	803	30.59	20.83	440	855	5	242	Neither Distressed nor Underserved
48	TEXAS	201	HARRISCOUNTY	2203.00	26420	HOUSTON-PASADENA-THE WOODLANDS, TX	288	HOUSTON-PASADENA, TX	HOUSTON CITY, TX	77022	$97,400	$46,336	$55,625	57.11	MODERATE INCOME	Y	N	N	Y	Y	N	N	3,972	960	1,271	3,716	93.55	58	1.46	3,589	90.36	383	9.64	15	0.38	0	0	0	0	1,261	31.75	37.57	708	1,278	3	330	Neither Distressed nor Underserved
48	TEXAS	201	HARRISCOUNTY	2204.00	26420	HOUSTON-PASADENA-THE WOODLANDS, TX	288	HOUSTON-PASADENA, TX	HOUSTON CITY, TX	77022	$97,400	$40,815	$48,992	50.3	MODERATE INCOME	Y	N	N	Y	Y	N	N	4,667	925	1,733	4,464	95.65	200	4.29	4,244	90.94	423	9.06	16	0.34	2	0.04	0	0	2,121	45.45	31.13	1,081	1,683	7	335	Neither Distressed nor Underserved
48	TEXAS	201	HARRISCOUNTY	2205.00	26420	HOUSTON-PASADENA-THE WOODLANDS, TX	288	HOUSTON-PASADENA, TX	HOUSTON CITY, TX	77022	$97,400	$36,381	$43,674	44.84	LOW INCOME	Y	N	N	Y	Y	N	N	4,470	606	1,542	4,014	89.8	744	16.64	3,155	70.58	1,315	29.42	33	0.74	0	0	0	0	830	18.57	38.52	332	683	4	646	Neither Distressed nor Underserved
48	TEXAS	201	HARRISCOUNTY	2206.00	26420	HOUSTON-PASADENA-THE WOODLANDS, TX	288	HOUSTON-PASADENA, TX	HOUSTON CITY, TX	77022	$97,400	$44,936	$53,940	55.38	MODERATE INCOME	Y	N	N	Y	Y	N	N	3,733	770	973	3,558	95.31	774	20.73	2,750	73.67	983	26.33	15	0.4	0	0	0	0	1,195	32.01	31.77	531	888	3	251	Neither Distressed nor Underserved
48	TEXAS	201	HARRISCOUNTY	2207.01	26420	HOUSTON-PASADENA-THE	288	HOUSTON-PASADENA, TX	HOUSTON CITY, TX	77093	$97,400	$25,487	$30,593	31.41	LOW INCOME	Y	N	N	Y	Y	N	N	3,241	755	937	3,102	95.71	939	28.97	2,154	66.46	1,087	33.54	5	0.15	0	0	0	0	1,033	31.87	53.56	450	699	2	236	Neither Distressed nor

Assessment Areas/REMA

State	State Name	County	County Name	Census Tract	MSA/MD	MSA/MD Name	CSA	CSA Name	Place	Zip Code* s	MSA/MD MFI	Base Tract MFI	Tract MFI	Tract MFI %	LMI	MMCT	MACT	MBCT	MHCT	MBHCT	MAIANCT	MNHOPICT	Population	Families	Households	Minority	Minority %	Black	Black %	Hispanic	Hispanic %	Non-Hispanic	Non-Hispanic %	Asian	Asian %	NHOPI	NHOPI %	Labor Armed Force	Labor Armed Force %	LEP	LEP %	Poverty %	Owner Occ Units	1-4 Family Units	Farm Count	Non Farm Count	Distressed/ Underserved
						WOODLANDS, TX																																									Underserved
48	TEXAS	201	HARRIS COUNTY	2207.02	26420	HOUSTON-PASADENA-THE WOODLANDS, TX	288	HOUSTON-PASADENA, TX	HOUSTON CITY, TX	77093	$97,400	$25,922	$31,119	31.95	LOW INCOME	Y	N	N	Y	Y	N	N	3,165	931	1,167	3,103	98.04	477	15.07	2,600	82.15	565	17.85	10	0.32	0	0	0	0	1,860	58.77	41.1	553	971	2	218	Neither Distressed nor Underserved
48	TEXAS	201	HARRIS COUNTY	2208.00	26420	HOUSTON-PASADENA-THE WOODLANDS, TX	288	HOUSTON-PASADENA, TX	HOUSTON CITY, TX	77093	$97,400	$26,125	$31,363	32.2	LOW INCOME	Y	N	N	Y	Y	N	N	3,198	806	1,093	3,116	97.44	1,318	41.21	1,759	55	1,439	45	19	0.59	0	0	0	0	1,106	34.58	56.9	317	686	1	285	Neither Distressed nor Underserved
48	TEXAS	201	HARRIS COUNTY	2209.00	26420	HOUSTON-PASADENA-THE WOODLANDS, TX	288	HOUSTON-PASADENA, TX	HOUSTON CITY, TX	77093	$97,400	$40,804	$48,982	50.29	MODERATE INCOME	Y	N	N	Y	Y	N	N	1,907	291	618	1,797	94.23	297	15.57	1,448	75.93	459	24.07	20	1.05	2	0.1	0	0	641	33.61	37.02	201	542	3	232	Neither Distressed nor Underserved
48	TEXAS	201	HARRIS COUNTY	2210.00	26420	HOUSTON-PASADENA-THE WOODLANDS, TX	288	HOUSTON-PASADENA, TX	HOUSTON CITY, TX	77093	$97,400	$31,846	$38,230	39.25	LOW INCOME	Y	N	N	Y	Y	N	N	4,288	906	1,066	4,100	95.62	591	13.78	3,441	80.25	847	19.75	2	0.05	2	0.05	0	0	1,430	33.35	30.91	587	1,061	6	280	Neither Distressed nor Underserved
48	TEXAS	201	HARRIS COUNTY	2211.00	26420	HOUSTON-PASADENA-THE WOODLANDS, TX	288	HOUSTON-PASADENA, TX	HOUSTON CITY, TX	77093	$97,400	$37,426	$44,931	46.13	LOW INCOME	Y	N	N	Y	Y	N	N	3,718	849	1,017	3,486	93.76	54	1.45	3,407	91.64	311	8.36	11	0.3	3	0.08	0	0	1,655	44.51	29.46	601	1,097	5	293	Neither Distressed nor Underserved

Assessment Areas/REMA

State	State Name	County	County Name	Census Tract	MSA/MD	MSA/MD Name	CSA	CSA Name	Place	Zip Codes*	MSA/MD MFI	Base Tract MFI	Tract MFI	Tract MFI %	LMI	MMCT	MACT	MBCT	MHCT	MBHCT	MAIANCT	MNHOPICT	Population	Families	Households	Minority	Minority %	Black	Black %	Hispanic	Hispanic %	Non-Hispanic	Non-Hispanic %	Asian	Asian %	NHOPI	NHOPI %	Labor Armed Force	Labor Armed Force %	LEP	LEP %	Poverty %	Owner Occ Units	1-4 Family Units	Farm Count	Non Farm Count	Distressed/ Underserved
48	TEXAS	201	HARRIS COUNTY	2212.00	26420	HOUSTON-PASADENA-THE WOODLANDS, TX	288	HOUSTON-PASADENA, TX	HOUSTON CITY, TX	77076	$97,400	$41,663	$50,015	51.35	MODERATE INCOME	Y	N	N	Y	Y	N	N	6,124	1,237	1,531	5,686	92.85	134	2.19	5,495	89.73	629	10.27	12	0.2	1	0.02	0	0	2,654	43.34	20	932	1,654	10	435	Neither Distressed nor Underserved
48	TEXAS	201	HARRIS COUNTY	2213.01	26420	HOUSTON-PASADENA-THE WOODLANDS, TX	288	HOUSTON-PASADENA, TX	HOUSTON CITY, TX	77022 | 77076	$97,400	$57,036	$68,472	70.3	MODERATE INCOME	Y	N	N	Y	Y	N	N	4,486	1,096	1,298	4,197	93.56	55	1.23	4,088	91.13	398	8.87	9	0.2	1	0.02	0	0	2,333	52.01	19.87	858	1,344	3	340	Neither Distressed nor Underserved
48	TEXAS	201	HARRIS COUNTY	2213.02	26420	HOUSTON-PASADENA-THE WOODLANDS, TX	288	HOUSTON-PASADENA, TX	HOUSTON CITY, TX	77022 | 77076	$97,400	$40,593	$48,729	50.03	MODERATE INCOME	Y	N	N	Y	Y	N	N	3,684	901	1,073	3,519	95.52	86	2.33	3,394	92.13	290	7.87	18	0.49	3	0.08	0	0	1,397	37.92	28.51	697	851	2	202	Neither Distressed nor Underserved
48	TEXAS	201	HARRIS COUNTY	2214.00	26420	HOUSTON-PASADENA-THE WOODLANDS, TX	288	HOUSTON-PASADENA, TX	HOUSTON CITY, TX	77022 | 77076	$97,400	$42,781	$51,359	52.73	MODERATE INCOME	Y	N	N	Y	Y	N	N	5,902	1,229	1,779	5,457	92.46	408	6.91	4,975	84.29	927	15.71	18	0.3	1	0.02	0	0	2,858	48.42	28.45	785	1,259	7	477	Neither Distressed nor Underserved
48	TEXAS	201	HARRIS COUNTY	2215.01	26420	HOUSTON-PASADENA-THE WOODLANDS, TX	288	HOUSTON-PASADENA, TX	HOUSTON CITY, TX	77076	$97,400	$31,865	$38,249	39.27	LOW INCOME	Y	N	N	Y	Y	N	N	4,941	1,230	1,550	4,642	93.95	193	3.91	4,383	88.71	558	11.29	55	1.11	2	0.04	0	0	2,086	42.22	38.69	778	1,262	4	340	Neither Distressed nor Underserved
48	TEXAS	201	HARRIS COUNTY	2215.02	26420	HOUSTON-PASADENA-THE	288	HOUSTON-PASADENA, TX	HOUSTON CITY, TX	77076	$97,400	$30,862	$37,051	38.04	LOW INCOME	Y	N	N	Y	Y	N	N	2,859	490	1,055	2,813	98.39	832	29.1	1,903	66.56	956	33.44	38	1.33	7	0.24	0	0	713	24.94	34.87	93	161	3	117	Neither Distressed nor

Assessment Areas/REMA

State	State Name	County	County Name	Census Tract	MSA/MD	MSA/MD Name	CSA	CSA Name	Place	Zip Code*	MSA/MD MFI	Base Tract MFI	Tract MFI	Tract MFI %	LMI	MMCT	MACT	MBCT	MHCT	MBHCT	MAIANCT	MNHOPICT	Population	Families	Households	Minority	Minority %	Black	Black %	Hispanic	Hispanic %	Non-Hispanic	Non-Hispanic %	Asian	Asian %	NHOPI	NHOPI %	Labor Armed Force	Labor Armed Force %	LEP	LEP %	Poverty %	Owner Occ Units	1-4 Family Units	Farm Count	Non Farm Count	Distressed/ Underserved
						WOODLANDS, TX																																									Underserved
48	TEXAS	201	HARRIS COUNTY	2216.01	26420	HOUSTON-PASADENA-THE WOODLANDS, TX	288	HOUSTON-PASADENA, TX	HOUSTON CITY, TX	77037	$97,400	$33,036	$39,661	40.72	LOW INCOME	Y	N	N	Y	Y	N	N	3,313	717	863	3,076	92.85	37	1.12	3,003	90.64	310	9.36	12	0.36	0	0	0	0	1,497	45.19	46.98	733	865	1	216	Neither Distressed nor Underserved
48	TEXAS	201	HARRIS COUNTY	2216.02	26420	HOUSTON-PASADENA-THE WOODLANDS, TX	288	HOUSTON-PASADENA, TX	HOUSTON CITY, TX	77037 | 770776	$97,400	$53,095	$63,739	65.44	MODERATE INCOME	Y	N	N	Y	Y	N	N	5,886	1,344	1,611	5,284	89.77	132	2.24	5,066	86.07	820	13.93	58	0.99	0	0	0	0	2,664	45.26	33.26	1,078	1,655	4	705	Neither Distressed nor Underserved
48	TEXAS	201	HARRIS COUNTY	2217.01	26420	HOUSTON-PASADENA-THE WOODLANDS, TX	288	HOUSTON-PASADENA, TX	HOUSTON CITY, TX	77037 | 770776	$97,400	$47,184	$56,638	58.15	MODERATE INCOME	Y	N	N	Y	Y	N	N	4,086	1,369	1,456	3,854	94.32	56	1.37	3,774	92.36	312	7.64	9	0.22	0	0	0	0	2,447	59.89	16.97	859	1,457	4	247	Neither Distressed nor Underserved
48	TEXAS	201	HARRIS COUNTY	2217.02	26420	HOUSTON-PASADENA-THE WOODLANDS, TX	288	HOUSTON-PASADENA, TX	HOUSTON CITY, TX	77037	$97,400	$0	$0	0	NA	Y	N	N	Y	Y	N	N	3,574	677	1,013	3,404	95.24	34	0.95	3,250	90.93	324	9.07	99	2.77	1	0.03	0	0	1,865	52.18	29.15	776	1,013	3	253	Neither Distressed nor Underserved
48	TEXAS	201	HARRIS COUNTY	2218.00	26420	HOUSTON-PASADENA-THE WOODLANDS, TX	288	HOUSTON-PASADENA, TX	HOUSTON CITY, TX	77093	$97,400	$38,176	$45,827	47.05	LOW INCOME	Y	N	N	Y	Y	N	N	4,371	902	1,160	4,153	95.01	46	1.05	4,073	93.18	298	6.82	15	0.34	2	0.05	0	0	2,031	46.47	38.62	755	1,244	3	382	Neither Distressed nor Underserved

Assessment Areas/REMA

State	State Name	County	County Name	Census Tract	MSA/MD	MSA/MD Name	CSA	CSA Name	Place	Zip Codes*	MSA/MD MFI	Base Tract MFI	Tract MFI	Tract MFI %	LMI	MMCT	MACT	MBCT	MHCT	MBHCT	MAIANCT	MNHOPICT	Population	Families	Households	Minority	Minority %	Black	Black %	Hispanic	Hispanic %	Non-Hispanic	Non-Hispanic %	Asian	Asian %	NHOPI	NHOPI %	Labor Armed Force	Labor Armed Force %	LEP	LEP %	Poverty %	Owner Occ Units	1-4 Family Units	Farm Count	Non Farm Count	Distressed/ Underserved
48	TEXAS	201	HARRISCOUNTY	2219.00	26420	HOUSTON-PASADENA-THE WOODLANDS, TX	288	HOUSTON-PASADENA, TX	HOUSTON CITY, TX	77093	$97,400	$47,287	$56,765	58.28	MODERATE INCOME	Y	N	N	Y	Y	N	N	4,684	958	1,219	4,419	94.34	90	1.92	4,307	91.95	377	8.05	13	0.28	0	0	0	0	2,654	56.66	30.55	829	1,269	5	366	Neither Distressed nor Underserved
48	TEXAS	201	HARRISCOUNTY	2220.00	26420	HOUSTON-PASADENA-THE WOODLANDS, TX	288	HOUSTON-PASADENA, TX	HOUSTON CITY, TX	77093	$97,400	$38,368	$46,060	47.29	LOW INCOME	Y	N	N	Y	Y	N	N	2,290	427	500	2,044	89.26	116	5.07	1,906	83.23	384	16.77	5	0.22	0	0	0	0	788	34.41	33.36	355	548	3	166	Neither Distressed nor Underserved
48	TEXAS	201	HARRISCOUNTY	2221.00	26420	HOUSTON-PASADENA-THE WOODLANDS, TX	288	HOUSTON-PASADENA, TX	HOUSTON CITY, TX	77093	$97,400	$29,849	$35,833	36.79	LOW INCOME	Y	N	N	Y	Y	N	N	5,487	1,194	1,382	5,182	94.44	135	2.46	5,014	91.38	473	8.62	12	0.22	2	0.04	0	0	2,548	46.44	43.16	905	1,504	4	374	Neither Distressed nor Underserved
48	TEXAS	201	HARRISCOUNTY	2222.00	26420	HOUSTON-PASADENA-THE WOODLANDS, TX	288	HOUSTON-PASADENA, TX		77039 | 77093	$97,400	$34,342	$41,229	42.33	LOW INCOME	Y	N	N	Y	Y	N	N	3,812	648	1,304	3,576	93.81	326	8.55	3,190	83.68	622	16.32	30	0.79	2	0.05	0	0	1,242	32.58	33.54	455	811	5	378	Neither Distressed nor Underserved
48	TEXAS	201	HARRISCOUNTY	2223.00	26420	HOUSTON-PASADENA-THE WOODLANDS, TX	288	HOUSTON-PASADENA, TX	ALDINE CDP, TX	77039 | 77093	$97,400	$43,824	$52,606	54.01	MODERATE INCOME	Y	N	N	Y	Y	N	N	4,846	1,170	1,404	4,445	91.73	125	2.58	4,249	87.68	597	12.32	39	0.8	0	0	0	0	2,352	48.53	25.91	1,011	1,472	2	352	Neither Distressed nor Underserved
48	TEXAS	201	HARRISCOUNTY	2224.01	26420	HOUSTON-PASADENA-THE	288	HOUSTON-PASADENA, TX	ALDINE CDP, TX	77037	$97,400	$31,304	$37,577	38.58	LOW INCOME	Y	N	N	Y	Y	N	N	3,777	592	849	3,524	93.3	33	0.87	3,391	89.78	386	10.22	72	1.91	1	0.03	0	0	1,629	43.13	34.67	508	946	6	723	Neither Distressed nor

Assessment Areas/REMA

State	State Name	County	County Name	Census Tract	MSA/MD	MSA/MD Name	CSA	CSA Name	Place	Zip Code*	MSA/MD MFI	Base Tract MFI	Tract MFI	Tract MFI %	LMI	MMCT	MACT	MBCT	MHCT	MBHCT	MAIANCT	MNHOPICT	Population	Families	Households	Minority	Minority %	Black	Black %	Hispanic	Hispanic %	Non-Hispanic	Non-Hispanic %	Asian	Asian %	NHOPI	NHOPI %	Labor Armed Force	Labor Armed Force %	LEP	LEP %	Poverty %	Owner Occ Units	1-4 Family Units	Farm Count	Non Farm Count	Distressed/ Underserved
						WOODLANDS, TX																																									Underserved
48	TEXAS	201	HARRIS COUNTY	2224.02	26420	HOUSTON-PASADENA-THE WOODLANDS, TX	288	HOUSTON-PASADENA, TX	ALDINE CDP, TX	77037 | 770600	$97,400	$27,350	$32,834	33.71	LOW INCOME	Y	N	N	Y	Y	N	N	5,758	1,424	1,765	5,299	92.03	252	4.38	4,957	86.09	801	13.91	46	0.8	0	0	0	0	2,130	36.99	42.47	1,052	1,985	12	441	Neither Distressed nor Underserved
48	TEXAS	201	HARRIS COUNTY	2225.01	26420	HOUSTON-PASADENA-THE WOODLANDS, TX	288	HOUSTON-PASADENA, TX	HOUSTON CITY, TX	77037 | 770600	$97,400	$27,750	$33,311	34.2	LOW INCOME	Y	N	N	Y	Y	N	N	3,620	765	922	3,491	96.44	109	3.01	3,318	91.66	302	8.34	50	1.38	5	0.14	0	0	1,668	46.08	39.95	262	399	0	184	Neither Distressed nor Underserved
48	TEXAS	201	HARRIS COUNTY	2225.02	26420	HOUSTON-PASADENA-THE WOODLANDS, TX	288	HOUSTON-PASADENA, TX	ALDINE CDP, TX	77060	$97,400	$45,799	$54,982	56.45	MODERATE INCOME	Y	N	N	Y	Y	N	N	4,395	874	1,044	4,036	91.83	136	3.09	3,852	87.65	543	12.35	37	0.84	1	0.02	0	0	1,800	40.96	16.95	807	1,059	10	316	Neither Distressed nor Underserved
48	TEXAS	201	HARRIS COUNTY	2225.04	26420	HOUSTON-PASADENA-THE WOODLANDS, TX	288	HOUSTON-PASADENA, TX	HOUSTON CITY, TX	77060	$97,400	$26,136	$31,373	32.21	LOW INCOME	Y	N	N	Y	Y	N	N	3,345	828	1,060	3,263	97.55	220	6.58	2,984	89.21	361	10.79	24	0.72	7	0.21	0	0	1,665	49.78	48.79	156	322	1	64	Neither Distressed nor Underserved
48	TEXAS	201	HARRIS COUNTY	2225.05	26420	HOUSTON-PASADENA-THE WOODLANDS, TX	288	HOUSTON-PASADENA, TX	HOUSTON CITY, TX	77037 | 770600	$97,400	$72,926	$87,553	89.89	MIDDLE INCOME	Y	N	N	Y	Y	N	N	2,986	762	850	2,842	95.18	95	3.18	2,715	90.92	271	9.08	19	0.64	0	0	0	0	1,692	56.66	19.03	673	921	1	260	Neither Distressed nor Underserved

Assessment Areas/REMA

State	State Name	County	County Name	Census Tract	MSA/MD	MSA/MD Name	CSA	CSA Name	Place	Zip Codes*	MSA/MD MFI	Base Tract MFI	Tract MFI	Tract MFI %	LMI	MMCT	MACT	MBCT	MHCT	MBHCT	MAIANCT	MNHOPICT	Population	Families	Households	Minority	Minority %	Black	Black %	Hispanic	Hispanic %	Non-Hispanic	Non-Hispanic %	Asian	Asian %	NHOPI	NHOPI %	Labor Armed Force	Labor Armed Force %	LEP	LEP %	Poverty %	Owner Occ Units	1-4 Family Units	Farm Count	Non Farm Count	Distressed/ Underserved
48	TEXAS	201	HARRIS COUNTY	2226.01	26420	HOUSTON-PASADENA-THE WOODLANDS, TX	288	HOUSTON-PASADENA, TX	HOUSTON CITY, TX	77060	$97,400	$25,490	$30,593	31.41	LOW INCOME	Y	N	N	Y	Y	N	N	2,322	382	691	2,229	95.99	271	11.67	1,862	80.19	460	19.81	67	2.89	3	0.13	0	0	888	38.24	40.06	0	94	5	310	Neither Distressed nor Underserved
48	TEXAS	201	HARRIS COUNTY	2226.02	26420	HOUSTON-PASADENA-THE WOODLANDS, TX	288	HOUSTON-PASADENA, TX	HOUSTON CITY, TX	77060	$97,400	$32,500	$39,018	40.06	LOW INCOME	Y	N	N	Y	Y	N	N	2,694	540	1,125	2,572	95.47	1,145	42.5	1,353	50.22	1,341	49.78	29	1.08	14	0.52	0	0	792	29.4	37.14	9	61	5	492	Neither Distressed nor Underserved
48	TEXAS	201	HARRIS COUNTY	2227.01	26420	HOUSTON-PASADENA-THE WOODLANDS, TX	288	HOUSTON-PASADENA, TX	HOUSTON CITY, TX	77032 | 77396	$97,400	$22,450	$26,951	27.67	LOW INCOME	Y	N	Y	N	Y	N	N	2,360	522	855	2,275	96.4	1,705	72.25	550	23.31	1,810	76.69	1	0.04	0	0	0	0	106	4.49	52.78	180	497	1	254	Neither Distressed nor Underserved
48	TEXAS	201	HARRIS COUNTY	2227.02	26420	HOUSTON-PASADENA-THE WOODLANDS, TX	288	HOUSTON-PASADENA, TX	ALDINE CDP, TX	77032 | 773315	$97,400	$28,065	$33,691	34.59	LOW INCOME	Y	N	Y	N	Y	N	N	3,532	1,041	1,442	3,398	96.21	2,630	74.46	712	20.16	2,820	79.84	22	0.62	1	0.03	0	0	207	5.86	41.54	98	693	6	760	Neither Distressed nor Underserved
48	TEXAS	201	HARRIS COUNTY	2228.00	26420	HOUSTON-PASADENA-THE WOODLANDS, TX	288	HOUSTON-PASADENA, TX	ALDINE CDP, TX	77032 | 770339	$97,400	$32,604	$39,135	40.18	LOW INCOME	Y	N	N	Y	Y	N	N	3,320	807	919	3,019	90.93	27	0.81	2,877	86.66	443	13.34	78	2.35	1	0.03	0	0	1,702	51.27	28.78	553	961	8	687	Neither Distressed nor Underserved
48	TEXAS	201	HARRIS COUNTY	2229.00	26420	HOUSTON-PASADENA-THE	288	HOUSTON-PASADENA, TX	HOUSTON CITY, TX	77032 | 7703	$97,400	$42,930	$51,534	52.91	MODERATE INCOME	Y	N	N	Y	Y	N	N	8,030	1,742	2,057	7,556	94.1	690	8.59	6,705	83.5	1,325	16.5	88	1.1	17	0.21	0	0	3,182	39.63	31.25	1,463	2,229	7	620	Neither Distressed nor

Assessment Areas/REMA

State	State Name	County	County Name	Census Tract	MSA/MD	MSA/MD Name	CSA	CSA Name	Place	Zip Codes*	MSA/MD MFI	Base Tract MFI	Tract MFI	Tract MFI %	LMI	MMCT	MACT	MBCT	MHCT	MBHCT	MAIANCT	MNHOPICT	Population	Families	Households	Minority	Minority %	Black	Black %	Hispanic	Hispanic %	Non-Hispanic	Non-Hispanic %	Asian	Asian %	NHOPI	NHOPI %	Labor Armed Force	Labor Armed Force %	LEP	LEP %	Poverty %	Owner Occ Units	1-4 Family Units	Farm Count	Non Farm Count	Distressed/ Underserved
						WOODLANDS, TX				9																																					Underserved
48	TEXAS	201	HARRIS COUNTY	2230.01	26420	HOUSTON-PASADENA-THE WOODLANDS, TX	288	HOUSTON-PASADENA, TX		77039	$97,400	$57,353	$68,852	70.69	MODERATE INCOME	Y	N	N	Y	Y	N	N	3,885	836	1,069	3,654	94.05	300	7.72	3,321	85.48	564	14.52	14	0.36	4	0.1	0	0	1,722	44.32	26.12	652	783	1	173	Neither Distressed nor Underserved
48	TEXAS	201	HARRIS COUNTY	2230.02	26420	HOUSTON-PASADENA-THE WOODLANDS, TX	288	HOUSTON-PASADENA, TX		77039	$97,400	$36,575	$43,908	45.08	LOW INCOME	Y	N	N	Y	Y	N	N	4,004	625	1,062	3,835	95.78	367	9.17	3,418	85.36	586	14.64	39	0.97	3	0.07	0	0	1,582	39.51	28.13	458	587	1	148	Neither Distressed nor Underserved
48	TEXAS	201	HARRIS COUNTY	2231.00	26420	HOUSTON-PASADENA-THE WOODLANDS, TX	288	HOUSTON-PASADENA, TX	HOUSTON CITY, TX	77032 | 77396	$97,400	$61,111	$73,362	75.32	MODERATE INCOME	Y	N	N	Y	Y	N	N	2,233	538	604	2,025	90.69	124	5.55	1,864	83.48	369	16.52	16	0.72	0	0	0	0	792	35.47	16.23	492	656	1	331	Neither Distressed nor Underserved
48	TEXAS	201	HARRIS COUNTY	2301.00	26420	HOUSTON-PASADENA-THE WOODLANDS, TX	288	HOUSTON-PASADENA, TX	HOUSTON CITY, TX	77026	$97,400	$43,350	$52,041	53.43	MODERATE INCOME	Y	N	Y	N	Y	N	N	1,824	430	597	1,811	99.29	1,242	68.09	542	29.71	1,282	70.29	4	0.22	4	0.22	0	0	249	13.65	23.72	150	527	0	187	Neither Distressed nor Underserved
48	TEXAS	201	HARRIS COUNTY	2302.00	26420	HOUSTON-PASADENA-THE WOODLANDS, TX	288	HOUSTON-PASADENA, TX	HOUSTON CITY, TX	77026 | 77028	$97,400	$40,877	$49,070	50.38	MODERATE INCOME	Y	N	Y	N	Y	N	N	5,380	1,134	1,799	5,249	97.57	3,644	67.73	1,505	27.97	3,875	72.03	13	0.24	0	0	0	0	543	10.09	30.9	971	1,700	10	643	Neither Distressed nor Underserved

Assessment Areas/REMA

State	State Name	County	County Name	Census Tract	MSA/MD	MSA/MD Name	CSA	CSA Name	Place	Zip Codes*	MSA/MD MFI	Base Tract MFI	Tract MFI	Tract MFI %	LMI	MMCT	MACT	MBCT	MHCT	MBHCT	MAIANCT	MNHOPICT	Population	Families	Households	Minority	Minority %	Black	Black %	Hispanic	Hispanic %	Non-Hispanic	Non-Hispanic %	Asian	Asian %	NHOPI	NHOPI %	Labor Armed Force	Labor Armed Force %	LEP	LEP %	Poverty %	Owner Occ Units	1-4 Family Units	Farm Count	Non Farm Count	Distressed/ Underserved
48	TEXAS	201	HARRIS COUNTY	2303.00	26420	HOUSTON-PASADENA-THE WOODLANDS, TX	288	HOUSTON-PASADENA, TX	HOUSTON CITY, TX	77016	$97,400	$44,250	$53,122	54.54	MODERATE INCOME	Y	N	Y	N	Y	N	N	2,298	528	853	2,248	97.82	1,235	53.74	987	42.95	1,311	57.05	3	0.13	0	0	0	0	273	11.88	30.47	470	892	5	182	Neither Distressed nor Underserved
48	TEXAS	201	HARRIS COUNTY	2304.00	26420	HOUSTON-PASADENA-THE WOODLANDS, TX	288	HOUSTON-PASADENA, TX	HOUSTON CITY, TX	77016	$97,400	$49,028	$58,859	60.43	MODERATE INCOME	Y	N	N	Y	Y	N	N	3,824	813	1,146	3,725	97.41	1,570	41.06	2,115	55.31	1,709	44.69	4	0.1	0	0	0	0	583	15.25	31.55	394	1,200	5	332	Neither Distressed nor Underserved
48	TEXAS	201	HARRIS COUNTY	2305.00	26420	HOUSTON-PASADENA-THE WOODLANDS, TX	288	HOUSTON-PASADENA, TX	HOUSTON CITY, TX	77093	$97,400	$41,929	$50,336	51.68	MODERATE INCOME	Y	N	N	Y	Y	N	N	4,099	691	1,170	3,980	97.1	507	12.37	3,399	82.92	700	17.08	18	0.44	3	0.07	0	0	1,221	29.79	30.17	878	1,307	2	411	Neither Distressed nor Underserved
48	TEXAS	201	HARRIS COUNTY	2306.00	26420	HOUSTON-PASADENA-THE WOODLANDS, TX	288	HOUSTON-PASADENA, TX	HOUSTON CITY, TX	77016	$97,400	$36,498	$43,811	44.98	LOW INCOME	Y	N	N	N	Y	N	N	2,690	635	942	2,666	99.11	1,261	46.88	1,338	49.74	1,352	50.26	18	0.67	0	0	0	0	454	16.88	29.35	584	1,038	8	368	Neither Distressed nor Underserved
48	TEXAS	201	HARRIS COUNTY	2307.00	26420	HOUSTON-PASADENA-THE WOODLANDS, TX	288	HOUSTON-PASADENA, TX	HOUSTON CITY, TX	77016 | 77093	$97,400	$35,272	$42,340	43.47	LOW INCOME	Y	N	Y	N	Y	N	N	2,963	573	962	2,917	98.45	1,822	61.49	1,087	36.69	1,876	63.31	15	0.51	1	0.03	0	0	405	13.67	35.19	435	1,003	8	248	Neither Distressed nor Underserved
48	TEXAS	201	HARRIS COUNTY	2308.00	26420	HOUSTON-PASADENA-THE	288	HOUSTON-PASADENA, TX	HOUSTON CITY, TX	77028	$97,400	$41,510	$49,830	51.16	MODERATE INCOME	Y	N	Y	N	Y	N	N	2,662	497	773	2,603	97.78	1,595	59.92	970	36.44	1,692	63.56	7	0.26	0	0	0	0	198	7.44	21.79	531	987	3	289	Neither Distressed nor

Assessment Areas/REMA

State	State Name	County	County Name	Census Tract	MSA/MD	MSA/MD Name	CSA	CSA Name	Place	Zip Codes*	MSA/MD MFI	Base Tract MFI	Tract MFI	Tract MFI %	LMI	MMCT	MACT	MBCT	MHCT	MBHCT	MAIANCT	MNHOPICT	Population	Families	Households	Minority	Minority %	Black	Black %	Hispanic	Hispanic %	Non-Hispanic	Non-Hispanic %	Asian	Asian %	NHOPI	NHOPI %	Labor Armed Force	Labor Armed Force %	LEP	LEP %	Poverty %	Owner Occ Units	1-4 Family Units	Farm Count	Non Farm Count	Distressed/ Underserved
						WOOD LANDS, TX																																									Underserved
48	TEXAS	201	HARRIS COUNTY	2309.00	26420	HOUSTON-PASADENA-THE WOODLANDS, TX	288	HOUSTON-PASADENA, TX	HOUSTON CITY, TX	77028	$97,400	$23,068	$27,691	28.43	LOW INCOME	Y	N	Y	N	Y	N	N	4,947	870	1,516	4,860	98.24	2,842	57.45	1,969	39.8	2,978	60.2	9	0.18	4	0.08	0	0	314	6.35	42.1	560	1,404	7	522	Neither Distressed nor Underserved
48	TEXAS	201	HARRIS COUNTY	2310.00	26420	HOUSTON-PASADENA-THE WOODLANDS, TX	288	HOUSTON-PASADENA, TX	HOUSTON CITY, TX	77028	$97,400	$51,955	$62,375	64.04	MODERATE INCOME	Y	N	Y	N	Y	N	N	4,727	1,161	1,613	4,636	98.07	2,375	50.24	2,178	46.08	2,549	53.92	16	0.34	2	0.04	0	0	682	14.43	19.43	1,191	1,669	5	492	Neither Distressed nor Underserved
48	TEXAS	201	HARRIS COUNTY	2311.00	26420	HOUSTON-PASADENA-THE WOODLANDS, TX	288	HOUSTON-PASADENA, TX	HOUSTON CITY, TX	77028 | 77078	$97,400	$42,568	$51,106	52.47	MODERATE INCOME	Y	N	N	Y	Y	N	N	4,920	1,056	1,436	4,747	96.48	1,454	29.55	3,247	66	1,673	34	10	0.2	1	0.02	0	0	855	17.38	38.22	929	1,371	3	474	Neither Distressed nor Underserved
48	TEXAS	201	HARRIS COUNTY	2312.00	26420	HOUSTON-PASADENA-THE WOODLANDS, TX	288	HOUSTON-PASADENA, TX	HOUSTON CITY, TX	77016 | 77028 | 77050 | 77078 | 77228	$97,400	$33,429	$40,129	41.2	LOW INCOME	Y	N	Y	N	Y	N	N	6,800	1,652	2,569	6,708	98.65	4,177	61.43	2,461	36.19	4,339	63.81	11	0.16	5	0.07	0	0	855	12.57	20.46	1,253	1,909	8	480	Neither Distressed nor Underserved
48	TEXAS	201	HARRIS COUNTY	2313.00	26420	HOUSTON-PASAD	288	HOUSTON-PASA	HOUSTON CITY, TX	77016 |	$97,400	$40,057	$48,086	49.37	LOW INCOME	Y	N	Y	N	Y	N	N	4,796	1,117	1,552	4,681	97.6	3,008	64.22	1,512	31.53	3,284	68.47	10	0.21	3	0.06	0	0	425	8.86	27.7	914	1,392	6	499	Neither Distre

Assessment Areas/REMA

State	State Name	County	County Name	Census Tract	MSA/MD	MSA/MD Name	CSA	CSA Name	Place	Zip Codes*	MSA/MD MFI	Base Tract MFI	Tract MFI	Tract MFI %	LMI	MMCT	MACT	MBCT	MHCT	MBHCT	MAIANCT	MNHOPICT	Population	Families	Households	Minority	Minority %	Black	Black %	Hispanic	Hispanic %	Non-Hispanic	Non-Hispanic %	Asian	Asian %	NHOPI	NHOPI %	Labor Armed Force	Labor Armed Force %	LEP	LEP %	Poverty %	Owner Occ Units	1-4 Family Units	Farm Count	Non Farm Count	Distressed/ Underserved
						ENA-THE WOODLANDS, TX		DENA, TX		77028 | 77078																		0																			ssed nor Underserved
48	TEXAS	201	HARRIS COUNTY	2314.00	26420	HOUSTON-PASADENA-THE WOODLANDS, TX	288	HOUSTON-PASADENA, TX	HOUSTON CITY, TX	77016	$97,400	$51,000	$61,226	62.86	MODERATE INCOME	Y	N	Y	N	Y	N	N	3,347	712	1,063	3,300	98.6	2,314	69.14	928	27.73	2,419	72.27	12	0.36	0	0	0	0	91	2.72	24.94	771	1,116	7	344	Neither Distressed nor Underserved
48	TEXAS	201	HARRIS COUNTY	2315.00	26420	HOUSTON-PASADENA-THE WOODLANDS, TX	288	HOUSTON-PASADENA, TX	HOUSTON CITY, TX	77016	$97,400	$42,518	$51,038	52.4	MODERATE INCOME	Y	N	Y	N	Y	N	N	2,863	659	918	2,822	98.57	2,094	73.14	669	23.37	2,194	76.63	2	0.07	1	0.03	0	0	170	5.94	27.46	565	921	4	256	Neither Distressed nor Underserved
48	TEXAS	201	HARRIS COUNTY	2316.00	26420	HOUSTON-PASADENA-THE WOODLANDS, TX	288	HOUSTON-PASADENA, TX	HOUSTON CITY, TX	77016	$97,400	$45,466	$54,583	56.04	MODERATE INCOME	Y	N	Y	N	Y	N	N	2,915	769	1,104	2,873	98.56	1,880	64.49	937	32.14	1,978	67.86	8	0.27	0	0	0	0	398	13.65	27.54	871	1,186	2	268	Neither Distressed nor Underserved
48	TEXAS	201	HARRIS COUNTY	2317.00	26420	HOUSTON-PASADENA-THE WOODLANDS, TX	288	HOUSTON-PASADENA, TX	HOUSTON CITY, TX	77016 | 77093 | 77293	$97,400	$31,587	$37,918	38.93	LOW INCOME	Y	N	N	Y	Y	N	N	4,509	862	1,097	4,348	96.43	135	2.99	4,152	92.08	357	7.92	11	0.24	5	0.11	0	0	1,915	42.47	43.6	769	1,185	6	364	Neither Distressed nor Underserved
48	TEXAS	201	HARRIS COUNTY	2318.00	26420	HOUSTON-PASADENA-THE WOOD	288	HOUSTON-PASADENA, TX	HOUSTON CITY, TX	77016 | 77093	$97,400	$52,946	$63,563	65.26	MODERATE INCOME	Y	N	N	Y	Y	N	N	3,066	681	868	2,983	97.29	1,058	34.51	1,882	61.38	1,184	38.62	17	0.55	0	0	0	0	737	24.04	18.94	608	914	2	342	Neither Distressed nor Under

Assessment Areas/REMA

State	State Name	County	County Name	Census Tract	MSA/MD	MSA/MD Name	CSA	CSA Name	Place	Zip Codes*	MSA/MD MFI	Base Tract MFI	Tract MFI	Tract MFI %	LMI	MMCT	MACT	MBCT	MHCT	MBHCT	MAIANCT	MNHOPICT	Population	Families	Households	Minority	Minority %	Black	Black %	Hispanic	Hispanic %	Non-Hispanic	Non-Hispanic %	Asian	Asian %	NHOPI	NHOPI %	Labor Armed Force	Labor Armed Force %	LEP	LEP %	Poverty %	Owner Occ Units	1-4 Family Units	Farm Count	Non Farm Count	Distressed/ Underserved
						LANDS, TX																																								served
48	TEXAS	201	HARRIS COUNTY	2319.00	26420	HOUSTON-PASADENA-THE WOODLANDS, TX	288	HOUSTON-PASADENA, TX	HOUSTON CITY, TX	77016 | 770550	$97,400	$36,319	$43,596	44.76	LOW INCOME	Y	N	Y	N	Y	N	N	6,633	1,709	2,156	6,494	97.9	3,802	57.32	2,583	38.94	4,050	61.06	24	0.36	1	0.02	0	0	1,542	23.25	29.16	1,290	2,259	15	668	Neither Distressed nor Underserved
48	TEXAS	201	HARRIS COUNTY	2320.00	26420	HOUSTON-PASADENA-THE WOODLANDS, TX	288	HOUSTON-PASADENA, TX	HOUSTON CITY, TX	77050	$97,400	$47,375	$56,872	58.39	MODERATE INCOME	Y	N	N	Y	Y	N	N	4,371	1,073	1,318	4,245	97.12	1,515	34.66	2,638	60.35	1,733	39.65	42	0.96	1	0.02	0	0	1,041	23.82	32.43	995	1,388	5	421	Neither Distressed nor Underserved
48	TEXAS	201	HARRIS COUNTY	2321.00	26420	HOUSTON-PASADENA-THE WOODLANDS, TX	288	HOUSTON-PASADENA, TX		77039 | 770993	$97,400	$37,104	$44,541	45.73	LOW INCOME	Y	N	N	Y	Y	N	N	3,803	763	962	3,540	93.08	1,039	27.32	2,416	63.53	1,387	36.47	17	0.45	12	0.32	0	0	1,030	27.08	29.67	499	984	6	297	Neither Distressed nor Underserved
48	TEXAS	201	HARRIS COUNTY	2322.01	26420	HOUSTON-PASADENA-THE WOODLANDS, TX	288	HOUSTON-PASADENA, TX	HOUSTON CITY, TX	77396	$97,400	$57,014	$68,443	70.27	MODERATE INCOME	Y	N	N	Y	Y	N	N	5,754	1,434	1,826	4,982	86.58	1,140	19.81	3,679	63.94	2,075	36.06	90	1.56	8	0.14	0	0	1,468	25.51	27.62	1,088	1,631	2	384	Neither Distressed nor Underserved
48	TEXAS	201	HARRIS COUNTY	2322.02	26420	HOUSTON-PASADENA-THE WOODLANDS, TX	288	HOUSTON-PASADENA, TX		77396	$97,400	$218,031	$261,753	268.74	UPPER INCOME	Y	N	N	N	N	N	N	5,698	1,448	1,705	3,480	61.07	850	14.92	1,735	30.45	3,963	69.55	614	10.78	6	0.11	0	0	242	4.25	6.78	1,665	1,741	11	632	Neither Distressed nor Underserved
48	TEXAS	201	HARRIS COUNT	2322.0	26420	HOUSTON-	28	HOUSTON-	HOUSTON CITY,	7739	$97,400	$120,630	$144,820	148.6	UPPER	Y	N	N	N	Y	N	N	5,924	1,230	2,724	4,495	75.88	23	39.9	1,376	23.23	4,548	76.77	48	8.1	18	0.3	35	0.59	14	2.41	3.71	1,28	1,18	5	64	Neither

Assessment Areas/REMA

State	State Name	County	County Name	Census Tract	MSA/MD	MSA/MD Name	CSA	CSA Name	Place	Zip Codes*	MSA/MD MFI	Base Tract MFI	Tract MFI	Tract MFI %	LMI	MMCT	MACT	MBCT	MHCT	MBHCT	MAIANCT	MNHOPICT	Population	Families	Households	Minority	Minority %	Black	Black %	Hispanic	Hispanic %	Non-Hispanic	Non-Hispanic %	Asian	Asian %	NHOPI	NHOPI %	Labor Armed Force	Labor Armed Force %	LEP	LEP %	Poverty %	Owner Occ Units	1-4 Family Units	Farm Count	Non Farm Count	Distressed/ Underserved
			Y	3		PASADENA-THE WOODLANDS, TX	8	PASADENA, TX	TX	6		6	4	9	INCOME												69	9					0						3			5	0		5	Distressed nor Underserved
48	TEXAS	201	HARRIS COUNTY	2323.03	26420	HOUSTON-PASADENA-THE WOODLANDS, TX	288	HOUSTON-PASADENA, TX		77044	$97,400	$52,619	$63,164	64.85	MODERATE INCOME	Y	N	N	Y	Y	N	N	6,451	1,156	1,464	6,177	95.75	2,422	37.54	3,641	56.44	2,810	43.56	28	0.43	25	0.39	0	0	736	11.41	15.01	1,168	1,615	6	627	Neither Distressed nor Underserved
48	TEXAS	201	HARRIS COUNTY	2323.04	26420	HOUSTON-PASADENA-THE WOODLANDS, TX	288	HOUSTON-PASADENA, TX	HOUSTON CITY, TX	77044	$97,400	$45,736	$54,904	56.37	MODERATE INCOME	Y	N	N	Y	Y	N	N	7,774	1,595	2,054	7,130	91.72	2,371	30.5	4,658	59.92	3,116	40.08	25	0.32	4	0.05	0	0	1,118	14.38	19.25	887	2,008	7	480	Neither Distressed nor Underserved
48	TEXAS	201	HARRIS COUNTY	2323.05	26420	HOUSTON-PASADENA-THE WOODLANDS, TX	288	HOUSTON-PASADENA, TX		77044	$97,400	$76,215	$91,498	93.94	MIDDLE INCOME	Y	N	N	Y	Y	N	N	10,957	2,353	2,572	10,390	94.83	3,680	33.59	6,493	59.26	4,464	40.74	110	1	7	0.06	0	0	2,016	18.4	12.36	2,132	2,595	2	719	Neither Distressed nor Underserved
48	TEXAS	201	HARRIS COUNTY	2323.06	26420	HOUSTON-PASADENA-THE WOODLANDS, TX	288	HOUSTON-PASADENA, TX		77044	$97,400	$73,986	$88,819	91.19	MIDDLE INCOME	Y	N	N	Y	Y	N	N	3,644	902	953	3,356	92.1	1,159	31.81	2,101	57.66	1,543	42.34	25	0.69	6	0.16	0	0	1,060	29.09	18.68	638	1,145	1	352	Neither Distressed nor Underserved
48	TEXAS	201	HARRIS COUNTY	2324.02	26420	HOUSTON-PASADENA-THE WOODLANDS,	288	HOUSTON-PASADENA, TX	HOUSTON CITY, TX	77049	$97,400	$75,465	$90,592	93.01	MIDDLE INCOME	Y	N	N	Y	Y	N	N	3,820	964	1,336	3,654	95.65	1,396	36.54	2,125	55.63	1,695	44.37	76	1.99	3	0.08	0	0	743	19.45	8.26	772	1,039	3	237	Neither Distressed nor Underserve

Assessment Areas/REMA

State	State Name	County	County Name	Census Tract	MSA/MD	MSA/MD Name	CSA	CSA Name	Place	Zip Code*	MSA/MD MFI	Base Tract MFI	Tract MFI	Tract MFI %	LMI	MMCT	MACT	MBCT	MHCT	MBHCT	MAIANCT	MNHOPICT	Population	Families	Households	Minority	Minority %	Black	Black %	Hispanic	Hispanic %	Non-Hispanic	Non-Hispanic %	Asian	Asian %	NHOPI	NHOPI %	Labor Armed Force	Labor Armed Force %	LEP	LEP %	Poverty %	Owner Occ Units	1-4 Family Units	Farm Count	Non Farm Count	Distressed/ Underserved
					TX																																									d
48	TEXAS	201	HARRIS COUNTY	2324.03	26420	HOUSTON-PASADENA-THE WOODLANDS, TX	288	HOUSTON-PASADENA, TX	HOUSTON CITY, TX	77049	$97,400	$51,098	$61,343	62.98	MODERATE INCOME	Y	N	N	Y	Y	N	N	4,575	1,011	1,376	4,347	95.02	1,240	27.1	2,990	65.36	1,585	34.64	74	1.62	14	0.31	0	0	1,014	22.16	14.77	654	1,179	3	305	Neither Distressed nor Underserved
48	TEXAS	201	HARRIS COUNTY	2324.04	26420	HOUSTON-PASADENA-THE WOODLANDS, TX	288	HOUSTON-PASADENA, TX		77049	$97,400	$54,718	$65,687	67.44	MODERATE INCOME	Y	N	N	Y	Y	N	N	3,652	695	895	2,900	79.41	189	5.18	2,594	71.03	1,058	28.97	51	1.4	0	0	0	0	916	25.08	29.71	547	952	2	240	Neither Distressed nor Underserved
48	TEXAS	201	HARRIS COUNTY	2324.05	26420	HOUSTON-PASADENA-THE WOODLANDS, TX	288	HOUSTON-PASADENA, TX	HOUSTON CITY, TX	77049	$97,400	$98,839	$118,662	121.83	UPPER INCOME	Y	N	N	Y	Y	N	N	5,832	1,222	1,545	5,501	94.32	1,825	31.29	3,256	55.83	2,576	44.17	359	6.16	1	0.02	0	0	798	13.68	12.41	1,300	1,519	3	582	Neither Distressed nor Underserved
48	TEXAS	201	HARRIS COUNTY	2325.00	26420	HOUSTON-PASADENA-THE WOODLANDS, TX	288	HOUSTON-PASADENA, TX	HOUSTON CITY, TX	77013 | 77028 | 77029 | 77049 | 77078	$97,400	$42,719	$51,281	52.65	MODERATE INCOME	Y	N	N	Y	Y	N	N	3,157	707	988	2,690	85.21	489	15.49	2,153	68.2	1,004	31.8	22	0.7	3	0.1	0	0	924	29.27	32.09	633	837	4	691	Neither Distressed nor Underserved
48	TEXAS	201	HARRIS COUNTY	2326.00	26420	HOUSTON-PASADENA-THE	288	HOUSTON-PASADENA, TX	HOUSTON CITY, TX	77013 | 77002	$97,400	$62,847	$75,446	77.46	MODERATE INCOME	Y	N	N	Y	Y	N	N	2,892	735	1,004	2,565	88.69	184	6.36	2,339	80.88	553	19.12	17	0.59	0	0	0	0	623	21.54	16.21	780	1,052	2	481	Neither Distressed nor

Assessment Areas/REMA

State	State Name	County	County Name	Census Tract	MSA/MD	MSA/MD Name	CSA	CSA Name	Place	Zip Codes*	MSA/MD MFI	Base Tract MFI	Tract MFI	Tract MFI %	LMI	MMCT	MACT	MBCT	MHCT	MBHCT	MAIANCT	MNHOPICT	Population	Families	Households	Minority	Minority %	Black	Black %	Hispanic	Hispanic %	Non-Hispanic	Non-Hispanic %	Asian	Asian %	NHOPI	NHOPI %	Labor Armed Force	Labor Armed Force %	LEP	LEP %	Poverty %	Owner Occ Units	1-4 Family Units	Farm Count	Non Farm Count	Distressed/ Underserved
						WOODLANDS, TX				9																																					Underserved
48	TEXAS	201	HARRIS COUNTY	2327.01	26420	HOUSTON-PASADENA-THE WOODLANDS, TX	288	HOUSTON-PASADENA, TX	HOUSTON CITY, TX	77013	$97,400	$27,689	$33,243	34.13	LOW INCOME	Y	N	N	Y	Y	N	N	7,066	1,938	2,574	6,832	96.69	1,557	22.04	5,171	73.18	1,895	26.82	73	1.03	4	0.06	0	0	2,689	38.06	32.31	835	1,475	2	410	Neither Distressed nor Underserved
48	TEXAS	201	HARRIS COUNTY	2327.03	26420	HOUSTON-PASADENA-THE WOODLANDS, TX	288	HOUSTON-PASADENA, TX	HOUSTON CITY, TX	77013 | 77015 | 77029	$97,400	$41,011	$49,236	50.55	MODERATE INCOME	Y	N	N	Y	Y	N	N	2,740	540	1,039	2,645	96.53	559	20.4	2,074	75.69	666	24.31	22	0.8	0	0	0	0	975	35.58	25.77	60	148	0	149	Neither Distressed nor Underserved
48	TEXAS	201	HARRIS COUNTY	2327.04	26420	HOUSTON-PASADENA-THE WOODLANDS, TX	288	HOUSTON-PASADENA, TX	HOUSTON CITY, TX	77013 | 77015	$97,400	$62,481	$75,008	77.01	MODERATE INCOME	Y	N	N	Y	Y	N	N	2,009	497	818	1,699	84.57	531	26.43	1,121	55.8	888	44.2	9	0.45	2	0.1	0	0	472	23.49	11.66	327	569	4	366	Neither Distressed nor Underserved
48	TEXAS	201	HARRIS COUNTY	2328.01	26420	HOUSTON-PASADENA-THE WOODLANDS, TX	288	HOUSTON-PASADENA, TX	HOUSTON CITY, TX	77015	$97,400	$53,750	$64,528	66.25	MODERATE INCOME	Y	N	N	Y	Y	N	N	2,621	527	1,049	2,426	92.56	1,009	38.5	1,343	51.24	1,278	48.76	76	2.9	2	0.08	0	0	396	15.11	10.98	257	415	0	218	Neither Distressed nor Underserved
48	TEXAS	201	HARRIS COUNTY	2328.02	26420	HOUSTON-PASADENA-THE WOODLANDS, TX	288	HOUSTON-PASADENA, TX	HOUSTON CITY, TX	77015	$97,400	$50,747	$60,924	62.55	MODERATE INCOME	Y	N	N	Y	Y	N	N	2,715	722	991	2,581	95.06	837	30.83	1,625	59.85	1,090	40.15	68	2.5	1	0.04	0	0	525	19.34	8.28	470	528	0	166	Neither Distressed nor Underserved

Assessment Areas/REMA

State	State Name	County	County Name	Census Tract	MSA/MD	MSA/MD Name	CSA	CSA Name	Place	Zip Code*	MSA/MD MFI	Base Tract MFI	Tract MFI	Tract MFI %	LMI	MMCT	MACT	MBCT	MHCT	MBHCT	MAIANCT	MNHOPICT	Population	Families	Households	Minority	Minority %	Black	Black %	Hispanic	Hispanic %	Non-Hispanic	Non-Hispanic %	Asian	Asian %	NHOPI	NHOPI %	Labor Armed Force	Labor Armed Force %	LEP	LEP %	Poverty %	Owner Occ Units	1-4 Family Units	Farm Count	Non Farm Count	Distressed/ Underserved
48	TEXAS	201	HARRIS COUNTY	2329.01	26420	HOUSTON-PASADENA-THE WOODLANDS, TX	288	HOUSTON-PASADENA, TX	HOUSTON CITY, TX	77015 | 770049	$97,400	$53,684	$64,450	66.17	MODERATE INCOME	Y	N	N	N	Y	N	N	3,992	1,208	1,599	3,579	89.65	1,705	42.71	1,673	41.91	2,319	58.09	121	3.03	3	0.08	0	0	261	6.54	7.46	633	966	5	353	Neither Distressed nor Underserved
48	TEXAS	201	HARRIS COUNTY	2329.02	26420	HOUSTON-PASADENA-THE WOODLANDS, TX	288	HOUSTON-PASADENA, TX	HOUSTON CITY, TX	77015 | 770049	$97,400	$60,059	$72,095	74.02	MODERATE INCOME	Y	N	N	N	Y	N	N	4,380	947	1,448	3,997	91.26	1,714	39.13	2,096	47.85	2,284	52.15	101	2.31	7	0.16	0	0	495	11.3	13.27	437	585	2	228	Neither Distressed nor Underserved
48	TEXAS	201	HARRIS COUNTY	2330.01	26420	HOUSTON-PASADENA-THE WOODLANDS, TX	288	HOUSTON-PASADENA, TX	CLOVERLEAF CDP, TX	77015	$97,400	$42,179	$50,638	51.99	MODERATE INCOME	Y	N	N	N	Y	N	N	4,163	898	1,276	3,567	85.68	1,589	38.17	1,905	45.76	2,258	54.24	31	0.74	2	0.05	0	0	547	13.14	16.34	422	842	5	269	Neither Distressed nor Underserved
48	TEXAS	201	HARRIS COUNTY	2330.02	26420	HOUSTON-PASADENA-THE WOODLANDS, TX	288	HOUSTON-PASADENA, TX	CLOVERLEAF CDP, TX	77015 | 770049	$97,400	$94,526	$113,481	116.51	MIDDLE INCOME	Y	N	N	Y	Y	N	N	4,040	1,130	1,309	3,548	87.82	1,193	29.53	2,151	53.24	1,889	46.76	123	3.04	1	0.02	0	0	402	9.95	2.56	1,157	1,297	4	377	Neither Distressed nor Underserved
48	TEXAS	201	HARRIS COUNTY	2330.03	26420	HOUSTON-PASADENA-THE WOODLANDS, TX	288	HOUSTON-PASADENA, TX	CLOVERLEAF CDP, TX	77015	$97,400	$84,514	$101,462	104.17	MIDDLE INCOME	Y	N	N	Y	Y	N	N	2,470	619	801	1,840	74.49	185	7.49	1,603	64.9	867	35.1	27	1.09	2	0.08	0	0	498	20.16	11.8	693	836	2	159	Neither Distressed nor Underserved
48	TEXAS	201	HARRIS COUNTY	2331.01	26420	HOUSTON-PASADENA-THE	288	HOUSTON-PASADENA, TX	CLOVERLEAF CDP, TX	77015	$97,400	$36,635	$43,976	45.15	LOW INCOME	Y	N	N	Y	Y	N	N	4,640	903	1,248	4,239	91.36	245	5.28	3,915	84.38	725	15.63	42	0.91	0	0	19	0.41	1,164	25.09	27.09	552	1,012	5	336	Neither Distressed nor

Assessment Areas/REMA

State	State Name	County	County Name	Census Tract	MSA/MD	MSA/MD Name	CSA	CSA Name	Place	Zip Code*	MSA/MD MFI	Base Tract MFI	Tract MFI	Tract MFI %	LMI	MMCT	MACT	MBCT	MHCT	MBHCT	MAIANCT	MNHOPICT	Population	Families	Households	Minority	Minority %	Black	Black %	Hispanic	Hispanic %	Non-Hispanic	Non-Hispanic %	Asian	Asian %	NHOPI	NHOPI %	Labor Armed Force	Labor Armed Force %	LEP	LEP %	Poverty %	Owner Occ Units	1-4 Family Units	Farm Count	Non Farm Count	Distressed/ Underserved
						WOODLANDS, TX																																									Underserved
48	TEXAS	201	HARRIS COUNTY	2331.03	26420	HOUSTON-PASADENA-THE WOODLANDS, TX	288	HOUSTON-PASADENA, TX	CLOVERLEAF CDP, TX	77015	$97,400	$35,909	$43,109	44.26	LOW INCOME	Y	N	N	Y	Y	N	N	5,475	1,352	1,586	5,102	93.19	131	2.39	4,879	89.11	596	10.89	59	1.08	0	0	0	0	2,024	36.97	39.34	773	1,642	3	287	Neither Distressed nor Underserved
48	TEXAS	201	HARRIS COUNTY	2331.04	26420	HOUSTON-PASADENA-THE WOODLANDS, TX	288	HOUSTON-PASADENA, TX	CLOVERLEAF CDP, TX	77015	$97,400	$33,750	$40,518	41.6	LOW INCOME	Y	N	N	Y	Y	N	N	3,110	636	798	2,898	93.18	66	2.12	2,833	91.09	277	8.91	3	0.1	0	0	0	0	1,109	35.66	41.41	434	870	1	125	Neither Distressed nor Underserved
48	TEXAS	201	HARRIS COUNTY	2331.05	26420	HOUSTON-PASADENA-THE WOODLANDS, TX	288	HOUSTON-PASADENA, TX	CLOVERLEAF CDP, TX	77015	$97,400	$32,256	$38,716	39.75	LOW INCOME	Y	N	N	Y	Y	N	N	3,734	911	1,132	3,361	90.01	75	2.01	3,268	87.52	466	12.48	5	0.13	2	0.05	0	0	1,235	33.07	44.46	521	1,134	2	138	Neither Distressed nor Underserved
48	TEXAS	201	HARRIS COUNTY	2332.00	26420	HOUSTON-PASADENA-THE WOODLANDS, TX	288	HOUSTON-PASADENA, TX	HOUSTON CITY, TX	77015	$97,400	$60,286	$72,368	74.3	MODERATE INCOME	Y	N	N	Y	Y	N	N	6,461	1,446	1,849	5,611	86.84	237	3.67	5,313	82.23	1,148	17.77	32	0.5	4	0.06	0	0	2,232	34.55	13.92	1,401	1,979	8	551	Neither Distressed nor Underserved
48	TEXAS	201	HARRIS COUNTY	2333.00	26420	HOUSTON-PASADENA-THE WOODLANDS, TX	288	HOUSTON-PASADENA, TX	GALENA PARK CITY, TX	77015 | 77029	$97,400	$57,543	$69,076	70.92	MODERATE INCOME	Y	N	N	Y	Y	N	N	4,468	1,017	1,378	4,232	94.72	101	2.26	4,096	91.67	372	8.33	22	0.49	1	0.02	0	0	1,728	38.68	19.28	757	1,225	6	626	Neither Distressed nor Underserved

Assessment Areas/REMA

State	State Name	County	County Name	Census Tract	MSA/MD	MSA/MD Name	CSA	CSA Name	Place	Zip Code*	MSA/MD MFI	Base Tract MFI	Tract MFI	Tract MFI %	LMI	MMCT	MACT	MBCT	MHCT	MBHCT	MAIANCT	MNHOPICT	Population	Families	Households	Minority	Minority %	Black	Black %	Hispanic	Hispanic %	Non-Hispanic	Non-Hispanic %	Asian	Asian %	NHOPI	NHOPI %	Labor Armed Force	Labor Armed Force %	LEP	LEP %	Poverty %	Owner Occ Units	1-4 Family Units	Farm Count	Non Farm Count	Distressed/ Underserved
48	TEXAS	201	HARRIS COUNTY	2334.00	26420	HOUSTON-PASADENA-THE WOODLANDS, TX	288	HOUSTON-PASADENA, TX	HOUSTON CITY, TX	77029	$97,400	$39,583	$47,521	48.79	LOW INCOME	Y	N	N	Y	Y	N	N	2,566	522	966	2,387	93.02	235	9.16	2,112	82.31	454	17.69	5	0.19	1	0.04	0	0	495	19.29	28	431	727	7	419	Neither Distressed nor Underserved
48	TEXAS	201	HARRIS COUNTY	2335.01	26420	HOUSTON-PASADENA-THE WOODLANDS, TX	288	HOUSTON-PASADENA, TX	JACINTO CITY CITY, TX	77029	$97,400	$54,042	$64,878	66.61	MODERATE INCOME	Y	N	N	Y	Y	N	N	3,702	1,093	1,180	3,349	90.46	57	1.54	3,232	87.3	470	12.7	20	0.54	0	0	0	0	1,252	33.82	25.7	990	1,238	5	191	Neither Distressed nor Underserved
48	TEXAS	201	HARRIS COUNTY	2335.02	26420	HOUSTON-PASADENA-THE WOODLANDS, TX	288	HOUSTON-PASADENA, TX	JACINTO CITY CITY, TX	77029	$97,400	$49,436	$59,346	60.93	MODERATE INCOME	Y	N	N	Y	Y	N	N	3,346	746	1,067	3,065	91.6	33	0.99	3,013	90.05	333	9.95	2	0.06	0	0	0	0	863	25.79	15.51	851	1,108	0	184	Neither Distressed nor Underserved
48	TEXAS	201	HARRIS COUNTY	2336.00	26420	HOUSTON-PASADENA-THE WOODLANDS, TX	288	HOUSTON-PASADENA, TX	HOUSTON CITY, TX	77029	$97,400	$36,591	$43,927	45.1	LOW INCOME	Y	N	N	N	Y	N	N	2,424	366	689	2,362	97.44	1,188	49.01	1,121	46.25	1,303	53.75	10	0.41	1	0.04	0	0	296	12.21	28.12	454	832	3	240	Neither Distressed nor Underserved
48	TEXAS	201	HARRIS COUNTY	2337.01	26420	HOUSTON-PASADENA-THE WOODLANDS, TX	288	HOUSTON-PASADENA, TX	GALENA PARK CITY, TX	77029 | 775547	$97,400	$42,348	$50,833	52.19	MODERATE INCOME	Y	N	N	Y	Y	N	N	5,171	1,147	1,447	4,754	91.94	600	11.6	4,113	79.54	1,058	20.46	7	0.14	2	0.04	0	0	1,301	25.16	34.42	941	1,440	3	342	Neither Distressed nor Underserved
48	TEXAS	201	HARRIS COUNTY	2337.02	26420	HOUSTON-PASADENA-THE	288	HOUSTON-PASADENA, TX	GALENA PARK CITY, TX	77029 | 7754	$97,400	$42,574	$51,106	52.47	MODERATE INCOME	Y	N	N	Y	Y	N	N	2,932	647	760	2,749	93.76	32	1.09	2,688	91.68	244	8.32	5	0.17	0	0	0	0	991	33.8	32.91	462	763	2	154	Neither Distressed nor

Assessment Areas/REMA

State	State Name	County	County Name	Census Tract	MSA/MD	MSA/MD Name	CSA	CSA Name	Place	Zip Codes*	MSA/MD MFI	Base Tract MFI	Tract MFI	Tract MFI %	LMI	MMCT	MACT	MBCT	MHCT	MBHCT	MAIANCT	MNHOPICT	Population	Families	Households	Minority	Minority %	Black	Black %	Hispanic	Hispanic %	Non-Hispanic	Non-Hispanic %	Asian	Asian %	NHOPI	NHOPI %	Labor Armed Force	Labor Armed Force %	LEP	LEP %	Poverty %	Owner Occ Units	1-4 Family Units	Farm Count	Non Farm Count	Distressed/ Underserved
						WOODLANDS, TX				7																																					Underserved
48	TEXAS	201	HARRIS COUNTY	2337.03	26420	HOUSTON-PASADENA-THE WOODLANDS, TX	288	HOUSTON-PASADENA, TX	GALENA PARK CITY, TX	77015 | 77029 | 77547	$97,400	$68,906	$82,722	84.93	MIDDLE INCOME	Y	N	N	Y	Y	N	N	2,655	662	787	2,397	90.28	28	1.05	2,352	88.59	303	11.41	3	0.11	0	0	0	0	789	29.72	9.72	590	810	0	204	Neither Distressed nor Underserved
48	TEXAS	201	HARRIS COUNTY	2401.01	26420	HOUSTON-PASADENA-THE WOODLANDS, TX	288	HOUSTON-PASADENA, TX	HOUSTON CITY, TX	77060	$97,400	$41,688	$50,044	51.38	MODERATE INCOME	Y	N	N	Y	Y	N	N	1,991	398	696	1,911	95.98	215	10.8	1,664	83.58	327	16.42	22	1.1	1	0.05	0	0	574	28.83	27.19	0	82	8	1,904	Neither Distressed nor Underserved
48	TEXAS	201	HARRIS COUNTY	2401.02	26420	HOUSTON-PASADENA-THE WOODLANDS, TX	288	HOUSTON-PASADENA, TX	HOUSTON CITY, TX	77060	$97,400	$28,523	$34,236	35.15	LOW INCOME	Y	N	N	N	Y	N	N	1,835	354	669	1,690	92.1	793	43.22	859	46.81	976	53.19	14	0.76	0	0	0	0	255	13.9	33.71	78	215	3	615	Neither Distressed nor Underserved
48	TEXAS	201	HARRIS COUNTY	2404.00	26420	HOUSTON-PASADENA-THE WOODLANDS, TX	288	HOUSTON-PASADENA, TX	HOUSTON CITY, TX	77032 | 77073 | 77338	$97,400	$57,941	$69,553	71.41	MODERATE INCOME	Y	N	N	Y	Y	N	N	7,984	1,982	2,652	6,971	87.31	2,280	28.56	4,320	54.11	3,664	45.89	229	2.87	46	0.58	0	0	1,206	15.11	18.91	1,831	2,276	18	1,576	Neither Distressed nor Underserved
48	TEXAS	201	HARRIS COUNTY	2405.03	26420	HOUSTON-PASADENA-THE WOODLANDS, TX	288	HOUSTON-PASADENA, TX	HOUSTON CITY, TX	77060	$97,400	$32,895	$39,486	40.54	LOW INCOME	Y	N	N	Y	Y	N	N	1,922	820	1,035	1,869	97.24	688	35.8	1,122	58.38	800	41.62	7	0.36	2	0.1	0	0	779	40.53	31.06	0	282	0	45	Neither Distressed nor Underserved

Assessment Areas/REMA

State	State Name	County	County Name	Census Tract	MSA/MD	MSA/MD Name	CSA	CSA Name	Place	Zip Codes*	MSA/MD MFI	Base Tract MFI	Tract MFI	Tract MFI %	LMI	MMCT	MACT	MBCT	MHCT	MBHCT	MAIANCT	MNHOPICT	Population	Families	Households	Minority	Minority %	Black	Black %	Hispanic	Hispanic %	Non-Hispanic	Non-Hispanic %	Asian	Asian %	NHOPI	NHOPI %	Labor Armed Force	Labor Armed Force %	LEP	LEP %	Poverty %	Owner Occ Units	1-4 Family Units	Farm Count	Non Farm Count	Distressed/ Underserved
48	TEXAS	201	HARRIS COUNTY	2405.04	26420	HOUSTON-PASADENA-THE WOODLANDS, TX	288	HOUSTON-PASADENA, TX	HOUSTON CITY, TX	77060	$97,400	$27,612	$33,145	34.03	LOW INCOME	Y	N	N	N	Y	N	N	3,321	798	1,294	3,189	96.03	1,547	46.58	1,557	46.88	1,764	53.12	45	1.36	8	0.24	0	0	578	17.4	30.93	31	161	1	130	Neither Distressed nor Underserved
48	TEXAS	201	HARRIS COUNTY	2405.05	26420	HOUSTON-PASADENA-THE WOODLANDS, TX	288	HOUSTON-PASADENA, TX	HOUSTON CITY, TX	77060	$97,400	$21,686	$26,035	26.73	LOW INCOME	Y	N	N	Y	Y	N	N	1,483	284	448	1,438	96.97	607	40.93	777	52.39	706	47.61	9	0.61	2	0.13	0	0	374	25.22	43.26	0	185	1	36	Neither Distressed nor Underserved
48	TEXAS	201	HARRIS COUNTY	2405.06	26420	HOUSTON-PASADENA-THE WOODLANDS, TX	288	HOUSTON-PASADENA, TX	HOUSTON CITY, TX	77032 | 77060 | 77073	$97,400	$37,852	$45,437	46.65	LOW INCOME	Y	N	N	Y	Y	N	N	5,074	1,209	1,900	4,890	96.37	1,856	36.58	2,959	58.32	2,115	41.68	23	0.45	1	0.02	0	0	1,362	26.84	33.16	371	628	3	378	Neither Distressed nor Underserved
48	TEXAS	201	HARRIS COUNTY	2406.00	26420	HOUSTON-PASADENA-THE WOODLANDS, TX	288	HOUSTON-PASADENA, TX	HOUSTON CITY, TX	77060 | 77073	$97,400	$18,462	$22,158	22.75	LOW INCOME	Y	N	N	Y	Y	N	N	2,458	702	1,119	2,357	95.89	850	34.58	1,456	59.24	1,002	40.76	20	0.81	2	0.08	0	0	592	24.08	57.29	12	177	1	143	Neither Distressed nor Underserved
48	TEXAS	201	HARRIS COUNTY	2407.03	26420	HOUSTON-PASADENA-THE WOODLANDS, TX	288	HOUSTON-PASADENA, TX	HOUSTON CITY, TX	77073 | 77090	$97,400	$52,609	$63,154	64.84	MODERATE INCOME	Y	N	N	Y	Y	N	N	5,144	1,298	1,899	4,856	94.4	1,822	35.42	2,796	54.35	2,348	45.65	127	2.47	2	0.04	0	0	806	15.67	12.27	1,006	1,183	6	364	Neither Distressed nor Underserved
48	TEXAS	201	HARRIS COUNTY	2407.04	26420	HOUSTON-PASADENA-	288	HOUSTON-PASADENA,	HOUSTON CITY, TX	77073 | 77	$97,400	$63,155	$75,816	77.84	MODERATE INCO	Y	N	N	Y	Y	N	N	5,092	942	1,230	4,772	93.72	1,930	37.9	2,641	51.87	2,451	48.13	136	2.67	4	0.08	0	0	617	12.12	14.02	852	1,037	6	393	Neither Distressed

Assessment Areas/REMA

State	State Name	County	County Name	Census Tract	MSA/MD	MSA/MD Name	CSA	CSA Name	Place	Zip Codes*	MSA/MD MFI	Base Tract MFI	Tract MFI	Tract MFI %	LMI	MMCT	MACT	MBCT	MHCT	MBHCT	MAIANCT	MNHOPICT	Population	Families	Households	Minority	Minority %	Black	Black %	Hispanic	Hispanic %	Non-Hispanic	Non-Hispanic %	Asian	Asian %	NHOPI	NHOPI %	Labor Armed Force	Labor Armed Force %	LEP	LEP %	Poverty %	Owner Occ Units	1-4 Family Units	Farm Count	Non Farm Count	Distressed/ Underserved
						THE WOODLANDS, TX		TX		090					ME																																nor Underserved
48	TEXAS	201	HARRISCOUNTY	2407.05	26420	HOUSTON-PASADENA-THE WOODLANDS, TX	288	HOUSTON-PASADENA, TX	HOUSTON CITY, TX	77073	$97,400	$69,239	$83,121	85.34	MIDDLE INCOME	Y	N	N	Y	Y	N	N	6,099	1,102	1,293	5,902	96.77	1,798	29.48	3,927	64.39	2,172	35.61	81	1.33	8	0.13	0	0	623	10.21	5.71	847	1,354	3	457	Neither Distressed nor Underserved
48	TEXAS	201	HARRISCOUNTY	2407.06	26420	HOUSTON-PASADENA-THE WOODLANDS, TX	288	HOUSTON-PASADENA, TX	HOUSTON CITY, TX	77073	$97,400	$52,113	$62,560	64.23	MODERATE INCOME	Y	N	N	Y	Y	N	N	9,971	1,951	2,647	9,544	95.72	3,080	30.89	6,161	61.79	3,810	38.21	198	1.99	8	0.08	23	0.23	1,864	18.69	16.05	1,721	2,723	8	661	Neither Distressed nor Underserved
48	TEXAS	201	HARRISCOUNTY	2407.07	26420	HOUSTON-PASADENA-THE WOODLANDS, TX	288	HOUSTON-PASADENA, TX	HOUSTON CITY, TX	77073 | 770900	$97,400	$73,877	$88,692	91.06	MIDDLE INCOME	Y	N	N	Y	Y	N	N	6,501	1,195	1,570	6,192	95.25	2,052	31.56	3,749	57.67	2,752	42.33	281	4.32	14	0.22	0	0	681	10.48	7.62	1,271	1,570	5	750	Neither Distressed nor Underserved
48	TEXAS	201	HARRISCOUNTY	2408.02	26420	HOUSTON-PASADENA-THE WOODLANDS, TX	288	HOUSTON-PASADENA, TX	HOUSTON CITY, TX	77073 | 773338	$97,400	$57,153	$68,609	70.44	MODERATE INCOME	Y	N	N	N	Y	N	N	7,540	1,895	2,424	6,724	89.18	3,659	48.53	2,732	36.23	4,808	63.77	135	1.79	33	0.44	0	0	1,024	13.58	15.16	1,317	2,194	17	829	Neither Distressed nor Underserved
48	TEXAS	201	HARRISCOUNTY	2408.03	26420	HOUSTON-PASADENA-THE WOODLANDS, TX	288	HOUSTON-PASADENA, TX	HOUSTON CITY, TX	77073	$97,400	$43,986	$52,801	54.21	MODERATE INCOME	Y	N	N	N	Y	N	N	2,806	627	1,105	2,212	78.83	883	31.47	1,202	42.84	1,604	57.16	51	1.82	14	0.5	0	0	281	10.01	10.34	448	518	2	228	Neither Distressed nor Underserved

Assessment Areas/REMA

State	State Name	County	County Name	Census Tract	MSA/MD	MSA/MD Name	CSA	CSA Name	Place	Zip Codes*	MSA/MD MFI	Base Tract MFI	Tract MFI	Tract MFI %	LMI	MMCT	MACT	MBCT	MHCT	MBHCT	MAIANCT	MNHOPICT	Population	Families	Households	Minority	Minority %	Black	Black %	Hispanic	Hispanic %	Non-Hispanic	Non-Hispanic %	Asian	Asian %	NHOPI	NHOPI %	Labor Armed Force	Labor Armed Force %	LEP	LEP %	Poverty %	Owner Occ Units	1-4 Family Units	Farm Count	Non Farm Count	Distressed/ Underserved
48	TEXAS	201	HARRIS COUNTY	2408.04	26420	HOUSTON-PASADENA-THE WOODLANDS, TX	288	HOUSTON-PASADENA, TX	HOUSTON CITY, TX	77073 | 77090	$97,400	$31,313	$37,587	38.59	LOW INCOME	Y	N	N	Y	Y	N	N	3,287	424	1,275	3,042	92.55	1,262	38.39	1,678	51.05	1,609	48.95	44	1.34	4	0.12	0	0	678	20.63	21.24	0	206	2	222	Neither Distressed nor Underserved
48	TEXAS	201	HARRIS COUNTY	2409.03	26420	HOUSTON-PASADENA-THE WOODLANDS, TX	288	HOUSTON-PASADENA, TX	HOUSTON CITY, TX	77338	$97,400	$73,750	$88,537	90.9	MIDDLE INCOME	Y	N	N	N	Y	N	N	6,490	1,537	1,893	5,749	88.58	2,642	40.71	2,716	41.85	3,774	58.15	185	2.85	85	1.31	0	0	453	6.98	4.21	1,603	1,953	13	454	Neither Distressed nor Underserved
48	TEXAS	201	HARRIS COUNTY	2409.04	26420	HOUSTON-PASADENA-THE WOODLANDS, TX	288	HOUSTON-PASADENA, TX	HOUSTON CITY, TX	77338	$97,400	$71,419	$85,741	88.03	MIDDLE INCOME	Y	N	N	N	Y	N	N	9,274	2,526	3,189	7,785	83.94	3,155	34.02	4,047	43.64	5,227	56.36	340	3.67	59	0.64	0	0	1,074	11.58	14.36	2,460	2,941	15	1,000	Neither Distressed nor Underserved
48	TEXAS	201	HARRIS COUNTY	2409.05	26420	HOUSTON-PASADENA-THE WOODLANDS, TX	288	HOUSTON-PASADENA, TX	HOUSTON CITY, TX	77205 | 77338	$97,400	$84,702	$101,686	104.4	MIDDLE INCOME	Y	N	N	N	Y	N	N	3,875	1,235	1,640	3,330	85.94	1,206	31.12	1,899	49.01	1,976	50.99	138	3.56	40	1.03	0	0	350	9.03	8.2	918	1,141	4	302	Neither Distressed nor Underserved
48	TEXAS	201	HARRIS COUNTY	2409.06	26420	HOUSTON-PASADENA-THE WOODLANDS, TX	288	HOUSTON-PASADENA, TX	HOUSTON CITY, TX	77338	$97,400	$73,354	$88,059	90.41	MIDDLE INCOME	Y	N	N	N	Y	N	N	8,223	1,626	2,046	7,473	90.88	3,459	42.06	3,505	42.62	4,718	57.38	258	3.14	102	1.24	0	0	375	4.56	16.63	1,551	2,127	6	637	Neither Distressed nor Underserved
48	TEXAS	201	HARRIS COUNTY	2410.01	26420	HOUSTON-PASADENA-THE	288	HOUSTON-PASADENA, TX	HOUSTON CITY, TX	77373	$97,400	$65,833	$79,030	81.14	MIDDLE INCOME	Y	N	N	N	Y	N	N	4,729	874	1,428	3,377	71.41	1,103	23.32	1,990	42.08	2,739	57.92	103	2.18	12	0.25	0	0	217	4.59	6.08	866	1,311	6	362	Neither Distressed nor

Assessment Areas/REMA

State	State Name	County	County Name	Census Tract	MSA/MD	MSA/MD Name	CSA	CSA Name	Place	Zip Code* s	MSA/MD MFI	Base Tract MFI	Tract MFI	Tract MFI %	LMI	MMCT	MACT	MBCT	MHCT	MBHCT	MAIANCT	MNHOPICT	Population	Families	Households	Minority	Minority %	Black	Black %	Hispanic	Hispanic %	Non-Hispanic	Non-Hispanic %	Asian	Asian %	NHOPI	NHOPI %	Labor Armed Force	Labor Armed Force %	LEP	LEP %	Poverty %	Owner Occ Units	1-4 Family Units	Farm Count	Non Farm Count	Distressed/ Underserved
						WOODLANDS, TX																																									Underserved
48	TEXAS	201	HARRIS COUNTY	2410.02	26420	HOUSTON-PASADENA-THE WOODLANDS, TX	288	HOUSTON-PASADENA, TX	HOUSTON CITY, TX	77373	$97,400	$67,537	$81,076	83.24	MIDDLE INCOME	Y	N	N	N	Y	N	N	4,105	1,273	1,561	2,693	65.6	721	17.56	1,672	40.73	2,433	59.27	89	2.17	7	0.17	0	0	743	18.1	6.03	1,377	1,665	8	300	Neither Distressed nor Underserved
48	TEXAS	201	HARRIS COUNTY	2411.01	26420	HOUSTON-PASADENA-THE WOODLANDS, TX	288	HOUSTON-PASADENA, TX	HOUSTON CITY, TX	77373	$97,400	$73,176	$87,845	90.19	MIDDLE INCOME	Y	N	N	N	Y	N	N	5,037	1,229	1,488	3,390	67.3	1,006	19.97	2,079	41.27	2,958	58.73	98	1.95	17	0.34	72	1.43	437	8.68	10.02	1,223	1,533	13	366	Neither Distressed nor Underserved
48	TEXAS	201	HARRIS COUNTY	2411.03	26420	HOUSTON-PASADENA-THE WOODLANDS, TX	288	HOUSTON-PASADENA, TX	HOUSTON CITY, TX	77373	$97,400	$54,430	$65,346	67.09	MODERATE INCOME	Y	N	N	N	Y	N	N	4,376	748	1,492	3,331	76.12	1,285	29.36	1,762	40.27	2,614	59.73	104	2.38	26	0.59	0	0	297	6.79	11.07	777	1,554	7	419	Neither Distressed nor Underserved
48	TEXAS	201	HARRIS COUNTY	2411.04	26420	HOUSTON-PASADENA-THE WOODLANDS, TX	288	HOUSTON-PASADENA, TX	HOUSTON CITY, TX	77373	$97,400	$60,954	$73,177	75.13	MODERATE INCOME	Y	N	N	N	Y	N	N	9,294	2,124	2,716	7,355	79.14	3,027	32.57	3,797	40.85	5,497	59.15	227	2.44	37	0.4	0	0	453	4.87	21.3	1,793	2,805	12	834	Neither Distressed nor Underserved
48	TEXAS	201	HARRIS COUNTY	2411.05	26420	HOUSTON-PASADENA-THE WOODLANDS, TX	288	HOUSTON-PASADENA, TX	HOUSTON CITY, TX	77373	$97,400	$67,283	$80,774	82.93	MIDDLE INCOME	Y	N	N	N	Y	N	N	4,813	1,514	1,803	3,515	73.03	1,155	24	2,141	44.48	2,672	55.52	66	1.37	16	0.33	0	0	335	6.96	11.46	975	1,776	9	340	Neither Distressed nor Underserved

Assessment Areas/REMA

State	State Name	County	County Name	Census Tract	MSA/MD	MSA/MD Name	CSA	CSA Name	Place	Zip Codes*	MSA/MD MFI	Base Tract MFI	Tract MFI	Tract MFI %	LMI	MMCT	MACT	MBCT	MHCT	MBHCT	MAIANCT	MNHOPICT	Population	Families	Households	Minority	Minority %	Black	Black %	Hispanic	Hispanic %	Non-Hispanic	Non-Hispanic %	Asian	Asian %	NHOPI	NHOPI %	Labor Armed Force	Labor Armed Force %	LEP	LEP %	Poverty %	Owner Occ Units	1-4 Family Units	Farm Count	Non Farm Count	Distressed/ Underserved
48	TEXAS	201	HARRIS COUNTY	2412.01	26420	HOUSTON-PASADENA-THE WOODLANDS, TX	288	HOUSTON-PASADENA, TX	HOUSTON CITY, TX	77373	$97,400	$51,122	$61,372	63.01	MODERATE INCOME	Y	N	N	N	Y	N	N	3,369	692	949	2,313	68.66	827	24.55	1,304	38.71	2,065	61.29	51	1.51	22	0.65	0	0	283	8.4	12.22	630	939	8	287	Neither Distressed nor Underserved
48	TEXAS	201	HARRIS COUNTY	2412.02	26420	HOUSTON-PASADENA-THE WOODLANDS, TX	288	HOUSTON-PASADENA, TX	HOUSTON CITY, TX	77373	$97,400	$56,854	$68,248	70.07	MODERATE INCOME	Y	N	N	N	Y	N	N	5,445	1,169	1,540	4,207	77.26	1,770	32.51	2,074	38.09	3,371	61.91	180	3.31	18	0.33	0	0	234	4.3	14.01	1,016	1,523	7	395	Neither Distressed nor Underserved
48	TEXAS	201	HARRIS COUNTY	2413.01	26420	HOUSTON-PASADENA-THE WOODLANDS, TX	288	HOUSTON-PASADENA, TX	HOUSTON CITY, TX	77373 | 77383	$97,400	$123,929	$148,778	152.75	UPPER INCOME	Y	N	N	N	Y	N	N	5,476	1,068	1,574	3,806	69.5	1,533	27.99	1,779	32.49	3,697	67.51	289	5.28	17	0.31	0	0	126	2.3	8.46	1,250	1,673	14	1,050	Neither Distressed nor Underserved
48	TEXAS	201	HARRIS COUNTY	2413.02	26420	HOUSTON-PASADENA-THE WOODLANDS, TX	288	HOUSTON-PASADENA, TX	HOUSTON CITY, TX	77373	$97,400	$137,909	$165,561	169.98	UPPER INCOME	Y	N	N	N	Y	N	N	6,895	2,015	2,592	4,763	69.08	1,755	25.45	2,179	31.6	4,716	68.4	520	7.54	26	0.38	0	0	929	13.47	1.77	2,318	2,434	9	878	Neither Distressed nor Underserved
48	TEXAS	201	HARRIS COUNTY	2414.00	26420	HOUSTON-PASADENA-THE WOODLANDS, TX	288	HOUSTON-PASADENA, TX	HOUSTON CITY, TX	77373	$97,400	$85,827	$103,039	105.79	MIDDLE INCOME	Y	N	N	N	Y	N	N	9,821	2,635	3,513	5,987	60.96	1,957	19.93	3,136	31.93	6,685	68.07	359	3.66	63	0.64	155	1.58	721	7.34	10.91	2,328	2,802	14	1,070	Neither Distressed nor Underserved
48	TEXAS	201	HARRIS COUNTY	2415.01	26420	HOUSTON-PASADENA-THE	288	HOUSTON-PASADENA, TX	HOUSTON CITY, TX	77338 | 77339	$97,400	$44,113	$52,956	54.37	MODERATE INCOME	Y	N	N	N	Y	N	N	4,732	1,242	1,932	4,157	87.85	1,734	36.64	2,117	44.74	2,615	55.26	154	3.25	39	0.82	0	0	516	10.9	13.45	376	727	10	950	Neither Distressed nor

Assessment Areas/REMA

State	State Name	County	County Name	Census Tract	MSA/MD	MSA/MD Name	CSA	CSA Name	Place	Zip Codes*	MSA/MD MFI	Base Tract MFI	Tract MFI	Tract MFI %	LMI	MMCT	MACT	MBCT	MHCT	MBHCT	MAIANCT	MNHOPICT	Population	Families	Households	Minority	Minority %	Black	Black %	Hispanic	Hispanic %	Non-Hispanic	Non-Hispanic %	Asian	Asian %	NHOPI	NHOPI %	Labor Armed Force	Labor Armed Force %	LEP	LEP %	Poverty %	Owner Occ Units	1-4 Family Units	Farm Count	Non Farm Count	Distressed/ Underserved
						WOOD LANDS, TX				6																																					Underserved
48	TEXAS	201	HARRIS COUNTY	2415.02	26420	HOUSTON-PASADENA-THE WOODLANDS, TX	288	HOUSTON-PASADENA, TX	HOUSTON CITY, TX	77396	$97,400	$45,625	$54,768	56.23	MODERATE INCOME	Y	N	Y	N	Y	N	N	2,349	652	889	2,239	95.32	1,310	55.77	858	36.53	1,491	63.47	32	1.36	26	1.11	0	0	57	2.43	21.89	73	153	3	218	Neither Distressed nor Underserved
48	TEXAS	201	HARRIS COUNTY	2415.03	26420	HOUSTON-PASADENA-THE WOODLANDS, TX	288	HOUSTON-PASADENA, TX	HOUSTON CITY, TX	77032 | 77073 | 77396	$97,400	$38,963	$46,771	48.02	LOW INCOME	Y	N	N	Y	Y	N	N	2,720	497	646	2,488	91.47	635	23.35	1,770	65.07	950	34.93	44	1.62	2	0.07	0	0	540	19.85	26.51	345	672	8	1,000	Neither Distressed nor Underserved
48	TEXAS	201	HARRIS COUNTY	2501.01	26420	HOUSTON-PASADENA-THE WOODLANDS, TX	288	HOUSTON-PASADENA, TX	HOUSTON CITY, TX	77338 | 77396	$97,400	$101,458	$121,799	125.05	UPPER INCOME	Y	N	N	N	Y	N	N	4,361	1,167	1,509	3,447	79.04	1,187	27.22	2,054	47.1	2,307	52.9	104	2.38	24	0.55	0	0	208	4.77	2.92	1,162	1,570	9	434	Neither Distressed nor Underserved
48	TEXAS	201	HARRIS COUNTY	2501.02	26420	HOUSTON-PASADENA-THE WOODLANDS, TX	288	HOUSTON-PASADENA, TX	ATASCOCITA CDP, TX	77338 | 77396	$97,400	$83,818	$100,624	103.31	MIDDLE INCOME	Y	N	N	Y	Y	N	N	5,569	1,197	1,354	4,957	89.01	1,530	27.47	3,155	56.65	2,414	43.35	115	2.07	38	0.68	0	0	616	11.06	3.1	1,163	1,536	5	547	Neither Distressed nor Underserved
48	TEXAS	201	HARRIS COUNTY	2502.01	26420	HOUSTON-PASADENA-THE WOODLANDS, TX	288	HOUSTON-PASADENA, TX	HOUSTON CITY, TX	77396	$97,400	$68,044	$81,689	83.87	MIDDLE INCOME	Y	N	N	Y	Y	N	N	8,046	1,909	2,512	7,308	90.83	2,761	34.32	4,237	52.66	3,809	47.34	166	2.06	32	0.4	0	0	1,367	16.99	15.39	1,923	2,243	6	675	Neither Distressed nor Underserved

Assessment Areas/REMA

State	State Name	County	County Name	Census Tract	MSA/MD	MSA/MD Name	CSA	CSA Name	Place	Zip Codes*	MSA/MD MFI	Base Tract MFI	Tract MFI	Tract MFI %	LMI	MMCT	MACT	MBCT	MHCT	MBHCT	MAIANCT	MNHOPICT	Population	Families	Households	Minority	Minority %	Black	Black %	Hispanic	Hispanic %	Non-Hispanic	Non-Hispanic %	Asian	Asian %	NHOPI	NHOPI %	Labor Armed Force	Labor Armed Force %	LEP	LEP %	Poverty %	Owner Occ Units	1-4 Family Units	Farm Count	Non Farm Count	Distressed/ Underserved
48	TEXAS	201	HARRIS COUNTY	2502.02	26420	HOUSTON-PASADENA-THE WOODLANDS, TX	288	HOUSTON-PASADENA, TX	HOUSTON CITY, TX	77396	$97,400	$73,895	$88,712	91.08	MIDDLE INCOME	Y	N	N	N	Y	N	N	2,205	614	784	2,019	91.56	818	37.1	1,051	47.66	1,154	52.34	27	1.22	88	3.99	0	0	215	9.75	25.72	249	550	1	193	Neither Distressed nor Underserved
48	TEXAS	201	HARRIS COUNTY	2503.03	26420	HOUSTON-PASADENA-THE WOODLANDS, TX	288	HOUSTON-PASADENA, TX	HOUSTON CITY, TX	77396	$97,400	$0	$0	0	NA	Y	N	Y	N	Y	N	N	3,360	877	1,125	2,969	88.36	1,873	55.74	835	24.85	2,525	75.15	190	5.65	2	0.06	0	0	371	11.04	13.39	885	1,001	4	503	Neither Distressed nor Underserved
48	TEXAS	201	HARRIS COUNTY	2503.04	26420	HOUSTON-PASADENA-THE WOODLANDS, TX	288	HOUSTON-PASADENA, TX	ATASCOCITA CDP, TX	77396	$97,400	$75,380	$90,494	92.91	MIDDLE INCOME	Y	N	N	N	Y	N	N	9,244	1,579	2,106	7,711	83.42	3,599	38.93	3,753	40.6	5,491	59.4	175	1.89	34	0.37	0	0	491	5.31	15.46	1,105	1,846	5	593	Neither Distressed nor Underserved
48	TEXAS	201	HARRIS COUNTY	2503.05	26420	HOUSTON-PASADENA-THE WOODLANDS, TX	288	HOUSTON-PASADENA, TX	ATASCOCITA CDP, TX	77346 | 77396	$97,400	$87,540	$105,095	107.9	MIDDLE INCOME	Y	N	N	N	Y	N	N	6,059	1,579	1,970	4,498	74.24	1,849	30.52	2,315	38.21	3,744	61.79	119	1.96	17	0.28	0	0	551	9.09	8.75	1,586	1,887	4	549	Neither Distressed nor Underserved
48	TEXAS	201	HARRIS COUNTY	2503.06	26420	HOUSTON-PASADENA-THE WOODLANDS, TX	288	HOUSTON-PASADENA, TX	ATASCOCITA CDP, TX	77346	$97,400	$75,240	$90,329	92.74	MIDDLE INCOME	Y	N	N	N	Y	N	N	4,666	802	1,232	3,918	83.97	1,801	38.6	1,760	37.72	2,906	62.28	237	5.08	1	0.02	0	0	30	0.64	3.28	1,071	1,389	4	326	Neither Distressed nor Underserved
48	TEXAS	201	HARRIS COUNTY	2504.03	26420	HOUSTON-PASADENA-THE	288	HOUSTON-PASADENA, TX	ATASCOCITA CDP, TX	77346	$97,400	$121,435	$145,788	149.68	UPPER INCOME	Y	N	N	N	N	N	N	5,125	675	1,511	2,571	50.17	887	17.31	1,238	24.16	3,887	75.84	208	4.06	14	0.27	0	0	0	0	12.68	878	1,063	4	453	Neither Distressed nor

Assessment Areas/REMA

State	State Name	County	County Name	Census Tract	MSA/MD	MSA/MD Name	CSA	CSA Name	Place	Zip Codes*	MSA/MD MFI	Base Tract MFI	Tract MFI	Tract MFI %	LMI	MMCT	MACT	MBCT	MHCT	MBHCT	MAIANCT	MNHOPICT	Population	Families	Households	Minority	Minority %	Black	Black %	Hispanic	Hispanic %	Non-Hispanic	Non-Hispanic %	Asian	Asian %	NHOPI	NHOPI %	Labor Armed Force	Labor Armed Force %	LEP	LEP %	Poverty %	Owner Occ Units	1-4 Family Units	Farm Count	Non Farm Count	Distressed/ Underserved
						WOODLANDS, TX																																									Underserved
48	TEXAS	201	HARRIS COUNTY	2504.04	26420	HOUSTON-PASADENA-THE WOODLANDS, TX	288	HOUSTON-PASADENA, TX	ATASCOCITA CDP, TX	77346	$97,400	$107,278	$128,792	132.23	UPPER INCOME	N	N	N	N	N	N	N	5,540	1,336	1,564	2,579	46.55	969	17.49	1,134	20.47	4,406	79.53	188	3.39	18	0.32	0	0	108	1.95	1.37	1,537	1,564	12	774	Neither Distressed nor Underserved
48	TEXAS	201	HARRIS COUNTY	2504.05	26420	HOUSTON-PASADENA-THE WOODLANDS, TX	288	HOUSTON-PASADENA, TX	ATASCOCITA CDP, TX	77346	$97,400	$108,893	$130,730	134.22	UPPER INCOME	Y	N	N	N	Y	N	N	7,326	2,424	2,877	4,356	59.46	1,364	18.62	2,401	32.77	4,925	67.23	279	3.81	18	0.25	0	0	770	10.51	5.9	2,372	2,893	15	676	Neither Distressed nor Underserved
48	TEXAS	201	HARRIS COUNTY	2504.06	26420	HOUSTON-PASADENA-THE WOODLANDS, TX	288	HOUSTON-PASADENA, TX	ATASCOCITA CDP, TX	77346	$97,400	$108,194	$129,893	133.36	UPPER INCOME	Y	N	N	N	N	N	N	4,779	1,217	1,416	2,655	55.56	973	20.36	1,322	27.66	3,457	72.34	175	3.66	18	0.38	12	0.25	152	3.18	4.44	1,257	1,396	5	375	Neither Distressed nor Underserved
48	TEXAS	201	HARRIS COUNTY	2504.07	26420	HOUSTON-PASADENA-THE WOODLANDS, TX	288	HOUSTON-PASADENA, TX	ATASCOCITA CDP, TX	77346	$97,400	$153,656	$184,466	189.39	UPPER INCOME	Y	N	N	N	N	N	N	10,435	2,429	3,088	5,249	50.3	1,641	15.73	2,821	27.03	7,614	72.97	341	3.27	15	0.14	0	0	202	1.94	0.18	2,891	3,109	9	804	Neither Distressed nor Underserved
48	TEXAS	201	HARRIS COUNTY	2504.08	26420	HOUSTON-PASADENA-THE WOODLANDS, TX	288	HOUSTON-PASADENA, TX	ATASCOCITA CDP, TX	77044 | 77346 | 77396	$97,400	$100,993	$121,244	124.48	UPPER INCOME	Y	N	N	N	Y	N	N	9,128	1,248	1,781	7,040	77.13	3,360	36.81	2,943	32.24	6,185	67.76	367	4.02	7	0.08	0	0	189	2.07	6.09	1,169	1,303	8	1,113	Neither Distressed nor Underserved

Assessment Areas/REMA

State	State Name	County	County Name	Census Tract	MSA/MD	MSA/MD Name	CSA	CSA Name	Place	Zip Codes*	MSA/MD MFI	Base Tract MFI	Tract MFI	Tract MFI %	LMI	MMCT	MACT	MBCT	MHCT	MBHCT	MAIANCT	MNHOPICT	Population	Families	Households	Minority	Minority %	Black	Black %	Hispanic	Hispanic %	Non-Hispanic	Non-Hispanic %	Asian	Asian %	NHOPI	NHOPI %	Labor Armed Force	Labor Armed Force %	LEP	LEP %	Poverty %	Owner Occ Units	1-4 Family Units	Farm Count	Non Farm Count	Distressed/ Underserved
48	TEXAS	201	HARRIS COUNTY	2505.00	26420	HOUSTON-PASADENA-THE WOODLANDS, TX	288	HOUSTON-PASADENA, TX	ATASCOCITA CDP, TX	77346	$97,400	$85,025	$102,075	104.8	MIDDLE INCOME	Y	N	N	N	Y	N	N	5,771	1,547	2,121	3,624	62.8	1,517	26.29	1,724	29.87	4,047	70.13	183	3.17	13	0.23	0	0	269	4.66	9.84	1,369	1,647	22	798	Neither Distressed nor Underserved
48	TEXAS	201	HARRIS COUNTY	2506.01	26420	HOUSTON-PASADENA-THE WOODLANDS, TX	288	HOUSTON-PASADENA, TX	HOUSTON CITY, TX	77338	$97,400	$59,659	$71,618	73.53	MODERATE INCOME	Y	N	N	N	Y	N	N	3,898	637	1,676	2,852	73.17	1,065	27.32	1,438	36.89	2,460	63.11	120	3.08	93	2.39	0	0	389	9.98	12.21	277	629	10	710	Neither Distressed nor Underserved
48	TEXAS	201	HARRIS COUNTY	2506.02	26420	HOUSTON-PASADENA-THE WOODLANDS, TX	288	HOUSTON-PASADENA, TX	ATASCOCITA CDP, TX	77338 | 77347 | 77396	$97,400	$51,989	$62,414	64.08	MODERATE INCOME	Y	N	N	N	Y	N	N	4,792	961	1,923	3,727	77.78	1,799	37.54	1,614	33.68	3,178	66.32	71	1.48	91	1.9	0	0	496	10.35	31.2	537	1,284	10	761	Neither Distressed nor Underserved
48	TEXAS	201	HARRIS COUNTY	2507.01	26420	HOUSTON-PASADENA-THE WOODLANDS, TX	288	HOUSTON-PASADENA, TX	ATASCOCITA CDP, TX	77338 | 77346	$97,400	$113,466	$136,224	139.86	UPPER INCOME	Y	N	N	N	N	N	N	6,613	1,653	2,073	3,881	58.69	1,087	16.44	2,185	33.04	4,428	66.96	303	4.58	30	0.45	0	0	208	3.15	5.29	1,670	2,117	17	943	Neither Distressed nor Underserved
48	TEXAS	201	HARRIS COUNTY	2507.02	26420	HOUSTON-PASADENA-THE WOODLANDS, TX	288	HOUSTON-PASADENA, TX	ATASCOCITA CDP, TX	77346	$97,400	$121,068	$145,350	149.23	UPPER INCOME	N	N	N	N	N	N	N	4,879	1,189	1,563	2,262	46.36	670	13.73	1,236	25.33	3,643	74.67	144	2.95	8	0.16	0	0	220	4.51	8.76	1,372	1,654	8	605	Neither Distressed nor Underserved
48	TEXAS	201	HARRIS COUNTY	2508.01	26420	HOUSTON-PASADENA-	288	HOUSTON-PASADENA,	ATASCOCITA CDP, TX	77346	$97,400	$92,121	$110,598	113.55	MIDDLE INCOME	N	N	N	N	N	N	N	3,981	1,164	1,384	1,359	34.14	292	7.33	757	19.02	3,224	80.98	100	2.51	4	0.1	0	0	84	2.11	2.01	1,009	1,197	8	560	Neither Distressed

Assessment Areas/REMA

State	State Name	County	County Name	Census Tract	MSA/MD	MSA/MD Name	CSA	CSA Name	Place	Zip Code*	MSA/MD MFI	Base Tract MFI	Tract MFI	Tract MFI %	LMI	MMCT	MACT	MBCT	MHCT	MBHCT	MAIANCT	MNHOPICT	Population	Families	Households	Minority	Minority %	Black	Black %	Hispanic	Hispanic %	Non-Hispanic	Non-Hispanic %	Asian	Asian %	NHOPI	NHOPI %	Labor Armed Force	Labor Armed Force %	LEP	LEP %	Poverty %	Owner Occ Units	1-4 Family Units	Farm Count	Non Farm Count	Distressed/ Underserved
						THE WOODLANDS, TX		TX																																							nor Underserved
48	TEXAS	201	HARRIS COUNTY	2508.02	26420	HOUSTON-PASADENA-THE WOODLANDS, TX	288	HOUSTON-PASADENA, TX	ATASCOCITA CDP, TX	77346	$97,400	$141,609	$170,012	174.55	UPPER INCOME	N	N	N	N	N	N	N	4,453	1,394	1,489	1,278	28.7	147	3.3	709	15.92	3,744	84.08	166	3.73	8	0.18	0	0	45	1.01	3.38	1,418	1,563	4	360	Neither Distressed nor Underserved
48	TEXAS	201	HARRIS COUNTY	2509.01	26420	HOUSTON-PASADENA-THE WOODLANDS, TX	288	HOUSTON-PASADENA, TX	HOUSTON CITY, TX	77339 | 773345	$97,400	$121,641	$146,032	149.93	UPPER INCOME	N	N	N	N	N	N	N	3,548	1,065	1,535	1,090	30.72	260	7.33	560	15.78	2,988	84.22	84	2.37	0	0	0	0	85	2.4	4.71	960	967	10	494	Neither Distressed nor Underserved
48	TEXAS	201	HARRIS COUNTY	2509.02	26420	HOUSTON-PASADENA-THE WOODLANDS, TX	288	HOUSTON-PASADENA, TX	HOUSTON CITY, TX	77345	$97,400	$211,442	$253,844	260.62	UPPER INCOME	N	N	N	N	N	N	N	6,027	1,766	1,943	1,089	18.07	112	1.86	521	8.64	5,506	91.36	161	2.67	1	0.02	80	1.33	111	1.84	0.3	1,890	2,041	16	673	Neither Distressed nor Underserved
48	TEXAS	201	HARRIS COUNTY	2510.00	26420	HOUSTON-PASADENA-THE WOODLANDS, TX	288	HOUSTON-PASADENA, TX	HOUSTON CITY, TX	77339	$97,400	$133,654	$160,457	164.74	UPPER INCOME	N	N	N	N	N	N	N	3,093	850	1,165	1,035	33.46	222	7.18	523	16.91	2,570	83.09	155	5.01	2	0.06	0	0	106	3.43	8.69	708	871	5	569	Neither Distressed nor Underserved
48	TEXAS	201	HARRIS COUNTY	2511.00	26420	HOUSTON-PASADENA-THE WOODLANDS, TX	288	HOUSTON-PASADENA, TX	HOUSTON CITY, TX	77339	$97,400	$94,375	$113,296	116.32	MIDDLE INCOME	N	N	N	N	N	N	N	7,365	1,841	2,604	2,430	32.99	397	5.39	1,510	20.5	5,855	79.5	208	2.82	0	0	0	0	183	2.48	3.78	2,333	2,686	31	1,107	Neither Distressed nor Underserved

Assessment Areas/REMA

State	State Name	County	County Name	Census Tract	MSA/MD	MSA/MD Name	CSA	CSA Name	Place	Zip Codes*	MSA/MD MFI	Base Tract MFI	Tract MFI	Tract MFI %	LMI	MMCT	MACT	MBCT	MHCT	MBHCT	MAIANCT	MNHOPICT	Population	Families	Households	Minority	Minority %	Black	Black %	Hispanic	Hispanic %	Non-Hispanic	Non-Hispanic %	Asian	Asian %	NHOPI	NHOPI %	Labor Armed Force	Labor Armed Force %	LEP	LEP %	Poverty %	Owner Occ Units	1-4 Family Units	Farm Count	Non Farm Count	Distressed/ Underserved
48	TEXAS	201	HARRIS COUNTY	2512.00	26420	HOUSTON-PASADENA-THE WOODLANDS, TX	288	HOUSTON-PASADENA, TX	HOUSTON CITY, TX	77339	$97,400	$91,331	$109,643	112.57	MIDDLE INCOME	N	N	N	N	N	N	N	5,987	1,721	2,311	2,167	36.2	284	4.74	1,467	24.5	4,520	75.5	175	2.92	12	0.2	0	0	118	1.97	12.07	1,881	2,182	21	1,248	Neither Distressed nor Underserved
48	TEXAS	201	HARRIS COUNTY	2513.00	26420	HOUSTON-PASADENA-THE WOODLANDS, TX	288	HOUSTON-PASADENA, TX	HOUSTON CITY, TX	77325 | 77339	$97,400	$103,571	$124,341	127.66	UPPER INCOME	N	N	N	N	N	N	N	7,298	1,938	2,315	1,890	25.9	204	2.8	1,190	16.31	6,108	83.69	121	1.66	1	0.01	0	0	117	1.6	1.8	2,096	2,420	19	980	Neither Distressed nor Underserved
48	TEXAS	201	HARRIS COUNTY	2514.01	26420	HOUSTON-PASADENA-THE WOODLANDS, TX	288	HOUSTON-PASADENA, TX	HOUSTON CITY, TX	77339 | 77345	$97,400	$115,682	$138,883	142.59	UPPER INCOME	N	N	N	N	N	N	N	3,011	688	807	1,114	37	145	4.82	664	22.05	2,347	77.95	139	4.62	0	0	0	0	32	1.06	13.11	645	849	3	202	Neither Distressed nor Underserved
48	TEXAS	201	HARRIS COUNTY	2514.02	26420	HOUSTON-PASADENA-THE WOODLANDS, TX	288	HOUSTON-PASADENA, TX	HOUSTON CITY, TX	77339	$97,400	$70,625	$84,787	87.05	MIDDLE INCOME	N	N	N	N	N	N	N	5,914	1,795	2,517	2,126	35.95	322	5.44	1,401	23.69	4,513	76.31	127	2.15	9	0.15	0	0	303	5.12	24.35	1,495	2,552	10	461	Neither Distressed nor Underserved
48	TEXAS	201	HARRIS COUNTY	2515.01	26420	HOUSTON-PASADENA-THE WOODLANDS, TX	288	HOUSTON-PASADENA, TX	HOUSTON CITY, TX	77345 | 77357 | 77365	$97,400	$151,941	$182,411	187.28	UPPER INCOME	N	N	N	N	N	N	N	6,469	1,467	1,701	2,183	33.75	267	4.13	1,011	15.63	5,458	84.37	552	8.53	6	0.09	0	0	99	1.53	2.38	1,658	1,843	10	574	Neither Distressed nor Underserved
48	TEXAS	201	HARRIS COUNTY	2515.03	26420	HOUSTON-PASADENA-	288	HOUSTON-PASADENA,	HOUSTON CITY, TX	77345	$97,400	$135,982	$163,252	167.61	UPPER INCOME	N	N	N	N	N	N	N	2,255	733	863	705	31.26	67	2.97	407	18.05	1,848	81.95	91	4.04	5	0.22	0	0	42	1.86	4.19	660	896	2	174	Neither Distressed

Assessment Areas/REMA

State	State Name	County	County Name	Census Tract	MSA/MD	MSA/MD Name	CSA	CSA Name	Place	Zip Codes*	MSA/MD MFI	Base Tract MFI	Tract MFI	Tract MFI %	LMI	MMCT	MACT	MBCT	MHCT	MBHCT	MAIANCT	MNHOPICT	Population	Families	Households	Minority	Minority %	Black	Black %	Hispanic	Hispanic %	Non-Hispanic	Non-Hispanic %	Asian	Asian %	NHOPI	NHOPI %	Labor Armed Force	Labor Armed Force %	LEP	LEP %	Poverty %	Owner Occ Units	1-4 Family Units	Farm Count	Non Farm Count	Distressed/ Underserved
						THE WOODLANDS, TX		TX																																							nor Underserved
48	TEXAS	201	HARRIS COUNTY	2515.04	26420	HOUSTON-PASADENA-THE WOODLANDS, TX	288	HOUSTON-PASADENA, TX	HOUSTON CITY, TX	77339 | 77345 | 77365	$97,400	$158,272	$190,008	195.8	UPPER INCOME	N	N	N	N	N	N	N	5,289	1,559	1,787	1,331	25.17	120	2.27	737	13.93	4,552	86.07	179	3.38	4	0.08	0	0	143	2.7	1	1,716	1,826	11	464	Neither Distressed nor Underserved
48	TEXAS	201	HARRIS COUNTY	2515.05	26420	HOUSTON-PASADENA-THE WOODLANDS, TX	288	HOUSTON-PASADENA, TX	HOUSTON CITY, TX	77345	$97,400	$154,033	$184,924	198.86	UPPER INCOME	N	N	N	N	N	N	N	3,870	1,207	1,466	816	21.09	86	2.22	480	12.4	3,390	87.6	76	1.96	5	0.13	0	0	0	0	0	1,332	1,373	4	374	Neither Distressed nor Underserved
48	TEXAS	201	HARRIS COUNTY	2516.00	26420	HOUSTON-PASADENA-THE WOODLANDS, TX	288	HOUSTON-PASADENA, TX	HOUSTON CITY, TX	77336 | 77357	$97,400	$84,067	$100,926	103.62	MIDDLE INCOME	N	N	N	N	N	N	N	7,271	1,953	2,214	1,659	22.82	165	2.27	1,082	14.88	6,189	85.12	76	1.05	0	0	50	0.69	55	0.76	11.88	1,983	2,504	30	752	Neither Distressed nor Underserved
48	TEXAS	201	HARRIS COUNTY	2517.01	26420	HOUSTON-PASADENA-THE WOODLANDS, TX	288	HOUSTON-PASADENA, TX	HOUSTON CITY, TX	77336	$97,400	$44,269	$53,141	54.56	MODERATE INCOME	N	N	N	N	N	N	N	4,892	1,131	1,466	1,407	28.76	96	1.96	996	20.36	3,896	79.64	46	0.94	2	0.04	0	0	218	4.46	11.93	1,114	1,531	8	338	Neither Distressed nor Underserved
48	TEXAS	201	HARRIS COUNTY	2517.02	26420	HOUSTON-PASADENA-THE WOODLANDS, TX	288	HOUSTON-PASADENA, TX	HOUSTON CITY, TX	77336 | 77532	$97,400	$51,333	$61,625	63.27	MODERATE INCOME	N	N	N	N	N	N	N	4,300	1,128	1,336	1,370	31.86	267	6.21	883	20.53	3,417	79.47	48	1.12	2	0.05	0	0	159	3.7	14.26	754	1,088	19	541	Neither Distressed nor Underserved

Assessment Areas/REMA

State	State Name	County	County Name	Census Tract	MSA/MD	MSA/MD Name	CSA	CSA Name	Place	Zip Codes*	MSA/MD MFI	Base Tract MFI	Tract MFI	Tract MFI %	LMI	MMCT	MACT	MBCT	MHCT	MBHCT	MAIANCT	MNHOPICT	Population	Families	Households	Minority	Minority %	Black	Black %	Hispanic	Hispanic %	Non-Hispanic	Non-Hispanic %	Asian	Asian %	NHOPI	NHOPI %	Labor Armed Force	Labor Armed Force %	LEP	LEP %	Poverty %	Owner Occ Units	1-4 Family Units	Farm Count	Non Farm Count	Distressed/ Underserved
48	TEXAS	201	HARRISCOUNTY	2518.00	26420	HOUSTON-PASADENA-THE WOODLANDS, TX	288	HOUSTON-PASADENA, TX	CROSBY CDP, TX	77532	$97,400	$93,750	$112,546	115.55	MIDDLE INCOME	N	N	N	N	N	N	N	2,096	486	689	824	39.31	83	3.96	643	30.68	1,453	69.32	7	0.33	0	0	0	0	98	4.68	8.49	612	785	19	188	Neither Distressed nor Underserved
48	TEXAS	201	HARRISCOUNTY	2519.02	26420	HOUSTON-PASADENA-THE WOODLANDS, TX	288	HOUSTON-PASADENA, TX	CROSBY CDP, TX	77532	$97,400	$114,219	$137,120	140.78	UPPER INCOME	N	N	N	N	N	N	N	7,828	1,829	2,201	3,045	38.9	842	10.76	1,834	23.43	5,994	76.57	78	1	0	0	63	0.8	304	3.88	2.31	1,874	2,138	9	665	Neither Distressed nor Underserved
48	TEXAS	201	HARRISCOUNTY	2519.03	26420	HOUSTON-PASADENA-THE WOODLANDS, TX	288	HOUSTON-PASADENA, TX	HOUSTON CITY, TX	77532	$97,400	$94,076	$112,935	115.95	MIDDLE INCOME	N	N	N	N	N	N	N	4,505	1,413	1,864	1,370	30.41	111	2.46	1,007	22.35	3,498	77.65	24	0.53	1	0.02	59	1.31	190	4.22	7.8	1,635	1,912	19	351	Neither Distressed nor Underserved
48	TEXAS	201	HARRISCOUNTY	2519.04	26420	HOUSTON-PASADENA-THE WOODLANDS, TX	288	HOUSTON-PASADENA, TX	HOUSTON CITY, TX	77532	$97,400	$105,909	$127,146	130.54	UPPER INCOME	N	N	N	N	N	N	N	6,790	1,770	2,188	2,351	34.62	429	6.32	1,540	22.68	5,250	77.32	64	0.94	3	0.04	0	0	49	0.72	5.78	1,946	2,189	13	331	Neither Distressed nor Underserved
48	TEXAS	201	HARRISCOUNTY	2520.01	26420	HOUSTON-PASADENA-THE WOODLANDS, TX	288	HOUSTON-PASADENA, TX	ATASCOCITA CDP, TX	77044 | 773346	$97,400	$148,193	$177,911	182.66	UPPER INCOME	Y	N	N	N	Y	N	N	7,086	2,025	2,484	5,076	71.63	2,433	34.34	2,008	28.34	5,078	71.66	388	5.48	6	0.08	0	0	807	11.39	1.39	1,840	2,182	2	791	Neither Distressed nor Underserved
48	TEXAS	201	HARRISCOUNTY	2520.02	26420	HOUSTON-PASADENA-THE	288	HOUSTON-PASADENA, TX	HOUSTON CITY, TX	77044	$97,400	$107,162	$128,656	132.09	UPPER INCOME	Y	N	N	N	Y	N	N	5,426	1,344	1,575	3,627	66.84	1,306	24.07	1,816	33.47	3,610	66.53	301	5.55	6	0.11	0	0	134	2.47	4.59	1,375	1,507	4	671	Neither Distressed nor

Assessment Areas/REMA

State	State Name	County	County Name	Census Tract	MSA/MD	MSA/MD Name	CSA	CSA Name	Place	Zip Codes*	MSA/MD MFI	Base Tract MFI	Tract MFI	Tract MFI %	LMI	MMCT	MACT	MBCT	MHCT	MBHCT	MAIANCT	MNHOPICT	Population	Families	Households	Minority	Minority %	Black	Black %	Hispanic	Hispanic %	Non-Hispanic	Non-Hispanic %	Asian	Asian %	NHOPI	NHOPI %	Labor Armed Force	Labor Armed Force %	LEP	LEP %	Poverty %	Owner Occ Units	1-4 Family Units	Farm Count	Non Farm Count	Distressed/ Underserved
						WOODLANDS, TX																																									Underserved
48	TEXAS	201	HARRIS COUNTY	2520.03	26420	HOUSTON-PASADENA-THE WOODLANDS, TX	288	HOUSTON-PASADENA, TX	ATASCOCITA CDP, TX	77044	$97,400	$143,882	$172,739	177.35	UPPER INCOME	Y	N	N	N	Y	N	N	11,081	2,492	2,896	6,917	62.42	2,594	23.41	3,270	29.51	7,811	70.49	672	6.06	11	0.1	0	0	406	3.66	0.21	2,817	3,033	8	1,041	Neither Distressed nor Underserved
48	TEXAS	201	HARRIS COUNTY	2521.00	26420	HOUSTON-PASADENA-THE WOODLANDS, TX	288	HOUSTON-PASADENA, TX	HOUSTON CITY, TX	77044	$97,400	$52,228	$62,696	64.37	MODERATE INCOME	Y	N	N	Y	Y	N	N	3,246	727	829	2,450	75.48	363	11.18	1,994	61.43	1,252	38.57	12	0.37	2	0.06	0	0	455	14.02	26.88	692	902	2	280	Neither Distressed nor Underserved
48	TEXAS	201	HARRIS COUNTY	2522.01	26420	HOUSTON-PASADENA-THE WOODLANDS, TX	288	HOUSTON-PASADENA, TX	HOUSTON CITY, TX	77049	$97,400	$61,386	$73,693	75.66	MODERATE INCOME	Y	N	N	Y	Y	N	N	4,838	1,069	1,689	4,462	92.23	1,260	26.04	3,005	62.11	1,833	37.89	117	2.42	7	0.14	0	0	766	15.83	8.79	772	939	2	319	Neither Distressed nor Underserved
48	TEXAS	201	HARRIS COUNTY	2522.02	26420	HOUSTON-PASADENA-THE WOODLANDS, TX	288	HOUSTON-PASADENA, TX	HOUSTON CITY, TX	77049	$97,400	$63,750	$76,527	78.57	MODERATE INCOME	Y	N	N	Y	Y	N	N	7,192	1,548	1,700	6,304	87.65	905	12.58	5,036	70.02	2,156	29.98	253	3.52	3	0.04	28	0.39	1,101	15.31	3.77	1,354	1,872	8	554	Neither Distressed nor Underserved
48	TEXAS	201	HARRIS COUNTY	2523.03	26420	HOUSTON-PASADENA-THE WOODLANDS, TX	288	HOUSTON-PASADENA, TX	CHANNELVIEW CDP, TX	77530	$97,400	$85,729	$102,923	105.67	MIDDLE INCOME	Y	N	N	Y	Y	N	N	5,132	1,230	1,341	4,894	95.36	1,357	26.44	3,372	65.71	1,760	34.29	124	2.42	0	0	0	0	587	11.44	3.55	1,150	1,312	2	287	Neither Distressed nor Underserved

Assessment Areas/REMA

State	State Name	County	County Name	Census Tract	MSA/MD	MSA/MD Name	CSA	CSA Name	Place	Zip Codes*	MSA/MD MFI	Base Tract MFI	Tract MFI	Tract MFI %	LMI	MMCT	MACT	MBCT	MHCT	MBHCT	MAIANCT	MNHOPICT	Population	Families	Households	Minority	Minority %	Black	Black %	Hispanic	Hispanic %	Non-Hispanic	Non-Hispanic %	Asian	Asian %	NHOPI	NHOPI %	Labor Armed Force	Labor Armed Force %	LEP	LEP %	Poverty %	Owner Occ Units	1-4 Family Units	Farm Count	Non Farm Count	Distressed/ Underserved
48	TEXAS	201	HARRIS COUNTY	2523.04	26420	HOUSTON-PASADENA-THE WOODLANDS, TX	288	HOUSTON-PASADENA, TX	CHANNELVIEW CDP, TX	77015 | 77049 | 77530	$97,400	$56,638	$67,995	69.81	MODERATE INCOME	Y	N	N	Y	Y	N	N	3,563	928	1,249	3,258	91.44	1,033	28.99	2,118	59.44	1,445	40.56	73	2.05	4	0.11	0	0	952	26.72	2.63	850	932	2	352	Neither Distressed nor Underserved
48	TEXAS	201	HARRIS COUNTY	2523.05	26420	HOUSTON-PASADENA-THE WOODLANDS, TX	288	HOUSTON-PASADENA, TX	CHANNELVIEW CDP, TX	77049 | 77530	$97,400	$84,313	$101,218	103.92	MIDDLE INCOME	Y	N	N	Y	Y	N	N	7,800	1,769	2,038	7,138	91.51	1,681	21.55	5,177	66.37	2,623	33.63	199	2.55	4	0.05	0	0	1,308	16.77	10.84	1,768	1,993	10	455	Neither Distressed nor Underserved
48	TEXAS	201	HARRIS COUNTY	2523.06	26420	HOUSTON-PASADENA-THE WOODLANDS, TX	288	HOUSTON-PASADENA, TX	CHANNELVIEW CDP, TX	77049 | 77530	$97,400	$56,836	$68,229	70.05	MODERATE INCOME	Y	N	N	Y	Y	N	N	8,943	1,767	1,993	8,390	93.82	1,329	14.86	6,831	76.38	2,112	23.62	159	1.78	1	0.01	0	0	1,859	20.79	39.18	1,609	1,971	0	478	Neither Distressed nor Underserved
48	TEXAS	201	HARRIS COUNTY	2524.00	26420	HOUSTON-PASADENA-THE WOODLANDS, TX	288	HOUSTON-PASADENA, TX	CHANNELVIEW CDP, TX	77015 | 77530	$97,400	$62,539	$75,076	77.08	MODERATE INCOME	Y	N	N	Y	Y	N	N	7,763	1,621	1,939	5,971	76.92	260	3.35	5,564	71.67	2,199	28.33	33	0.43	1	0.01	0	0	1,265	16.3	14.35	1,305	2,056	2	637	Neither Distressed nor Underserved
48	TEXAS	201	HARRIS COUNTY	2525.00	26420	HOUSTON-PASADENA-THE WOODLANDS, TX	288	HOUSTON-PASADENA, TX	CHANNELVIEW CDP, TX	77015 | 77530	$97,400	$56,038	$67,274	69.07	MODERATE INCOME	Y	N	N	Y	Y	N	N	5,051	925	1,477	4,099	81.15	76	1.5	3,896	77.13	1,155	22.87	35	0.69	2	0.04	0	0	1,129	22.35	32.62	911	1,685	9	737	Neither Distressed nor Underserved
48	TEXAS	201	HARRIS COUNTY	2526.01	26420	HOUSTON-PASADENA-	288	HOUSTON-PASADENA,	CHANNELVIEW CDP, TX	77530	$97,400	$66,183	$79,449	81.57	MIDDLE INCOME	Y	N	N	Y	Y	N	N	4,895	775	1,144	3,895	79.57	103	2.1	3,729	76.18	1,166	23.82	14	0.29	10	0.2	0	0	716	14.63	25.6	804	1,255	4	289	Neither Distressed

Assessment Areas/REMA

State	State Name	County	County Name	Census Tract	MSA/MD	MSA/MD Name	CSA	CSA Name	Place	Zip Codes*	MSA/MD MFI	Base Tract MFI	Tract MFI	Tract MFI %	LMI	MMCT	MACT	MBCT	MHCT	MBHCT	MAIANCT	MNHOPICT	Population	Families	Households	Minority	Minority %	Black	Black %	Hispanic	Hispanic %	Non-Hispanic	Non-Hispanic %	Asian	Asian %	NHOPI	NHOPI %	Labor Armed Force	Labor Armed Force %	LEP	LEP %	Poverty %	Owner Occ Units	1-4 Family Units	Farm Count	Non Farm Count	Distressed/ Underserved
						THE WOODLANDS, TX		TX																																								nor Underserved
48	TEXAS	201	HARRIS COUNTY	2526.02	26420	HOUSTON-PASADENA-THE WOODLANDS, TX	288	HOUSTON-PASADENA, TX	CHANNELVIEW CDP, TX	77049 | 77530	$97,400	$57,568	$69,105	70.95	MODERATE INCOME	Y	N	N	Y	Y	N	N	3,721	954	1,151	2,794	75.09	48	1.29	2,661	71.51	1,060	28.49	39	1.05	2	0.05	0	0	1,033	27.76	23.33	847	1,293	3	334	Neither Distressed nor Underserved
48	TEXAS	201	HARRIS COUNTY	2527.00	26420	HOUSTON-PASADENA-THE WOODLANDS, TX	288	HOUSTON-PASADENA, TX	CROSBY CDP, TX	77532	$97,400	$49,844	$59,833	61.43	MODERATE INCOME	N	N	N	N	N	N	N	5,007	1,047	1,702	2,410	48.13	343	6.85	1,851	36.97	3,156	63.03	24	0.48	4	0.08	0	0	213	4.25	13.71	884	1,483	29	759	Neither Distressed nor Underserved
48	TEXAS	201	HARRIS COUNTY	2528.00	26420	HOUSTON-PASADENA-THE WOODLANDS, TX	288	HOUSTON-PASADENA, TX	BARRETT CDP, TX	77521 | 77532 | 77562	$97,400	$60,614	$72,768	74.71	MODERATE INCOME	Y	N	N	N	Y	N	N	8,024	1,616	2,092	6,249	77.88	2,518	31.38	3,536	44.07	4,488	55.93	32	0.4	1	0.01	0	0	831	10.36	12.45	1,606	2,397	37	611	Neither Distressed nor Underserved
48	TEXAS	201	HARRIS COUNTY	2529.01	26420	HOUSTON-PASADENA-THE WOODLANDS, TX	288	HOUSTON-PASADENA, TX	HIGHLANDS CDP, TX	77562	$97,400	$80,476	$96,611	99.19	MIDDLE INCOME	N	N	N	N	N	N	N	3,263	472	904	1,349	41.34	131	4.01	1,065	32.64	2,198	67.36	20	0.61	1	0.03	0	0	3	0.09	19.24	668	884	3	217	Neither Distressed nor Underserved
48	TEXAS	201	HARRIS COUNTY	2529.02	26420	HOUSTON-PASADENA-THE WOODLANDS, TX	288	HOUSTON-PASADENA, TX	BAYTOWN CITY, TX	77521 | 77562	$97,400	$67,991	$81,621	83.8	MIDDLE INCOME	Y	N	N	N	Y	N	N	7,173	1,626	2,061	4,123	57.48	581	8.1	3,226	44.97	3,947	55.03	54	0.75	0	0	0	0	873	12.17	8.75	1,645	2,243	15	446	Neither Distressed nor Underserved

Assessment Areas/REMA

State	State Name	County	County Name	Census Tract	MSA/MD	MSA/MD Name	CSA	CSA Name	Place	Zip Codes*	MSA/MD MFI	Base Tract MFI	Tract MFI	Tract MFI %	LMI	MMCT	MACT	MBCT	MHCT	MBHCT	MAIANCT	MNHOPICT	Population	Families	Households	Minority	Minority %	Black	Black %	Hispanic	Hispanic %	Non-Hispanic	Non-Hispanic %	Asian	Asian %	NHOPI	NHOPI %	Labor Armed Force	Labor Armed Force %	LEP	LEP %	Poverty %	Owner Occ Units	1-4 Family Units	Farm Count	Non Farm Count	Distressed/ Underserved
48	TEXAS	201	HARRIS COUNTY	2530.00	26420	HOUSTON-PASADENA-THE WOODLANDS, TX	288	HOUSTON-PASADENA, TX	BAYTOWN CITY, TX	77521 | 77532 | 77562	$97,400	$56,343	$67,635	69.44	MODERATE INCOME	Y	N	N	N	Y	N	N	4,637	1,179	1,589	3,495	75.37	1,511	32.59	1,865	40.22	2,772	59.78	32	0.69	0	0	12	0.26	432	9.32	32.13	912	1,391	9	313	Neither Distressed nor Underserved
48	TEXAS	201	HARRIS COUNTY	2531.01	26420	HOUSTON-PASADENA-THE WOODLANDS, TX	288	HOUSTON-PASADENA, TX	BAYTOWN CITY, TX	77521	$97,400	$104,325	$125,247	128.59	UPPER INCOME	Y	N	N	N	Y	N	N	6,624	1,282	1,776	4,928	74.4	1,432	21.62	3,110	46.95	3,514	53.05	242	3.65	5	0.08	12	0.18	325	4.91	5.7	1,357	1,904	7	377	Neither Distressed nor Underserved
48	TEXAS	201	HARRIS COUNTY	2531.02	26420	HOUSTON-PASADENA-THE WOODLANDS, TX	288	HOUSTON-PASADENA, TX	BAYTOWN CITY, TX	77521 | 77562	$97,400	$99,423	$119,364	122.55	UPPER INCOME	Y	N	N	N	Y	N	N	7,051	1,442	1,938	5,399	76.57	1,385	19.64	3,228	45.78	3,823	54.22	598	8.48	13	0.18	19	0.27	266	3.77	2.8	1,824	2,004	11	524	Neither Distressed nor Underserved
48	TEXAS	201	HARRIS COUNTY	2532.01	26420	HOUSTON-PASADENA-THE WOODLANDS, TX	288	HOUSTON-PASADENA, TX	BAYTOWN CITY, TX	77520 | 77521	$97,400	$102,294	$122,802	126.08	UPPER INCOME	N	N	N	N	N	N	N	6,342	1,428	2,103	2,792	44.02	609	9.6	1,909	30.1	4,433	69.9	43	0.68	3	0.05	0	0	161	2.54	3.17	1,833	2,177	19	472	Neither Distressed nor Underserved
48	TEXAS	201	HARRIS COUNTY	2532.02	26420	HOUSTON-PASADENA-THE WOODLANDS, TX	288	HOUSTON-PASADENA, TX	BAYTOWN CITY, TX	77520 | 77521	$97,400	$37,706	$45,262	46.47	LOW INCOME	Y	N	N	N	Y	N	N	5,341	1,056	1,555	4,032	75.49	1,262	23.63	2,523	47.24	2,818	52.76	105	1.97	0	0	0	0	748	14	22.32	597	998	9	600	Neither Distressed nor Underserved
48	TEXAS	201	HARRIS COUNTY	2533.00	26420	HOUSTON-PASADENA-	288	HOUSTON-PASADENA,	BAYTOWN CITY, TX	77520	$97,400	$89,861	$107,880	110.76	MIDDLE INCOME	N	N	N	N	N	N	N	3,836	985	1,159	1,868	48.7	233	6.07	1,481	38.61	2,355	61.39	39	1.02	2	0.05	0	0	272	7.09	4.82	1,048	1,268	4	374	Neither Distressed

Assessment Areas/REMA

State	State Name	County	County Name	Census Tract	MSA/MD	MSA/MD Name	CSA	CSA Name	Place	Zip Codes*	MSA/MD MFI	Base Tract MFI	Tract MFI	Tract MFI %	LMI	MMCT	MACT	MBCT	MHCT	MBHCT	MAIANCT	MNHOPICT	Population	Families	Households	Minority	Minority %	Black	Black %	Hispanic	Hispanic %	Non-Hispanic	Non-Hispanic %	Asian	Asian %	NHOPI	NHOPI %	Labor Armed Force	Labor Armed Force %	LEP	LEP %	Poverty %	Owner Occ Units	1-4 Family Units	Farm Count	Non Farm Count	Distressed/ Underserved
						THE WOODLANDS, TX		TX																																							nor Underserved
48	TEXAS	201	HARRIS COUNTY	2535.01	26420	HOUSTON-PASADENA-THE WOODLANDS, TX	288	HOUSTON-PASADENA, TX	BAYTOWN CITY, TX	77521	$97,400	$56,469	$67,790	69.6	MODERATE INCOME	Y	N	N	N	Y	N	N	6,552	1,718	2,339	4,708	71.86	1,581	24.13	2,593	39.58	3,959	60.42	342	5.22	0	0	0	0	982	14.99	26.22	1,022	1,449	2	324	Neither Distressed nor Underserved
48	TEXAS	201	HARRIS COUNTY	2535.02	26420	HOUSTON-PASADENA-THE WOODLANDS, TX	288	HOUSTON-PASADENA, TX	BAYTOWN CITY, TX	77520 | 77521	$97,400	$72,917	$87,533	89.87	MIDDLE INCOME	Y	N	N	Y	Y	N	N	3,799	1,022	1,154	3,112	81.92	1,012	26.64	1,976	52.01	1,823	47.99	32	0.84	0	0	0	0	589	15.5	28.48	661	1,049	3	172	Neither Distressed nor Underserved
48	TEXAS	201	HARRIS COUNTY	2536.01	26420	HOUSTON-PASADENA-THE WOODLANDS, TX	288	HOUSTON-PASADENA, TX	BAYTOWN CITY, TX	77520 | 77521	$97,400	$97,220	$116,714	119.83	MIDDLE INCOME	Y	N	N	N	Y	N	N	4,187	768	1,374	2,506	59.85	651	15.55	1,529	36.52	2,658	63.48	220	5.25	2	0.05	23	0.55	192	4.59	7.42	690	878	7	495	Neither Distressed nor Underserved
48	TEXAS	201	HARRIS COUNTY	2536.02	26420	HOUSTON-PASADENA-THE WOODLANDS, TX	288	HOUSTON-PASADENA, TX	BAYTOWN CITY, TX	77520 | 77521	$97,400	$36,506	$43,820	44.99	LOW INCOME	Y	N	N	N	Y	N	N	4,735	766	1,467	4,008	84.65	1,373	29	2,341	49.44	2,394	50.56	107	2.26	6	0.13	0	0	1,026	21.67	32.1	20	151	1	182	Neither Distressed nor Underserved
48	TEXAS	201	HARRIS COUNTY	2537.00	26420	HOUSTON-PASADENA-THE WOODLANDS, TX	288	HOUSTON-PASADENA, TX	BAYTOWN CITY, TX	77521 | 77522	$97,400	$56,089	$67,333	69.13	MODERATE INCOME	Y	N	N	N	Y	N	N	5,580	1,133	1,973	3,946	70.72	1,084	19.43	2,552	45.73	3,028	54.27	135	2.42	4	0.07	39	0.7	495	8.87	12.75	795	1,213	4	758	Neither Distressed nor Underserved

Assessment Areas/REMA

State	State Name	County	County Name	Census Tract	MSA/MD	MSA/MD Name	CSA	CSA Name	Place	Zip Codes*	MSA/MD MFI	Base Tract MFI	Tract MFI	Tract MFI %	LMI	MMCT	MACT	MBCT	MHCT	MBHCT	MAIANCT	MNHOPICT	Population	Families	Households	Minority	Minority %	Black	Black %	Hispanic	Hispanic %	Non-Hispanic	Non-Hispanic %	Asian	Asian %	NHOPI	NHOPI %	Labor Armed Force	Labor Armed Force %	LEP	LEP %	Poverty %	Owner Occ Units	1-4 Family Units	Farm Count	Non Farm Count	Distressed/ Underserved
48	TEXAS	201	HARRIS COUNTY	2538.00	26420	HOUSTON-PASADENA-THE WOODLANDS, TX	288	HOUSTON-PASADENA, TX	BAYTOWN CITY, TX	77520 | 775221	$97,400	$63,806	$76,595	78.64	MODERATE INCOME	Y	N	N	Y	Y	N	N	8,862	1,983	2,647	6,564	74.07	1,207	13.62	5,047	56.95	3,815	43.05	95	1.07	9	0.1	0	0	1,568	17.69	22.48	1,647	2,089	8	529	Neither Distressed nor Underserved
48	TEXAS	201	HARRIS COUNTY	2539.00	26420	HOUSTON-PASADENA-THE WOODLANDS, TX	288	HOUSTON-PASADENA, TX	BAYTOWN CITY, TX	77520	$97,400	$51,375	$61,674	63.32	MODERATE INCOME	Y	N	N	N	Y	N	N	4,634	920	1,437	2,855	61.61	818	17.65	1,819	39.25	2,815	60.75	61	1.32	4	0.09	0	0	215	4.64	10.18	770	1,075	3	388	Neither Distressed nor Underserved
48	TEXAS	201	HARRIS COUNTY	2540.00	26420	HOUSTON-PASADENA-THE WOODLANDS, TX	288	HOUSTON-PASADENA, TX	BAYTOWN CITY, TX	77520	$97,400	$54,785	$65,764	67.52	MODERATE INCOME	Y	N	N	N	Y	N	N	3,935	831	1,335	2,667	67.78	728	18.5	1,779	45.21	2,156	54.79	43	1.09	7	0.18	0	0	253	6.43	22.25	558	918	7	206	Neither Distressed nor Underserved
48	TEXAS	201	HARRIS COUNTY	2541.00	26420	HOUSTON-PASADENA-THE WOODLANDS, TX	288	HOUSTON-PASADENA, TX	BAYTOWN CITY, TX	77520 | 775221	$97,400	$57,776	$69,359	71.21	MODERATE INCOME	Y	N	N	Y	Y	N	N	5,466	1,191	1,702	4,302	78.7	753	13.78	3,385	61.93	2,081	38.07	61	1.12	4	0.07	0	0	958	17.53	17.94	791	1,566	5	402	Neither Distressed nor Underserved
48	TEXAS	201	HARRIS COUNTY	2542.00	26420	HOUSTON-PASADENA-THE WOODLANDS, TX	288	HOUSTON-PASADENA, TX	BAYTOWN CITY, TX	77520	$97,400	$66,563	$79,907	82.04	MIDDLE INCOME	Y	N	N	Y	Y	N	N	2,922	613	767	2,500	85.56	194	6.64	2,249	76.97	673	23.03	10	0.34	8	0.27	0	0	590	20.19	19.87	493	927	10	189	Neither Distressed nor Underserved
48	TEXAS	201	HARRIS COUNTY	2543.00	26420	HOUSTON-PASADENA-THE	288	HOUSTON-PASADENA, TX	BAYTOWN CITY, TX	77520	$97,400	$67,669	$81,241	83.41	MIDDLE INCOME	Y	N	N	Y	Y	N	N	5,340	1,087	1,655	4,294	80.41	784	14.68	3,297	61.74	2,043	38.26	27	0.51	4	0.07	0	0	991	18.56	16.64	985	1,432	6	651	Neither Distressed nor

Assessment Areas/REMA

State	State Name	County	County Name	Census Tract	MSA/MD	MSA/MD Name	CSA	CSA Name	Place	Zip Codes*	MSA/MD MFI	Base Tract MFI	Tract MFI	Tract MFI %	LMI	MMCT	MACT	MBCT	MHCT	MBHCT	MAIANCT	MNHOPICT	Population	Families	Households	Minority	Minority %	Black	Black %	Hispanic	Hispanic %	Non-Hispanic	Non-Hispanic %	Asian	Asian %	NHOPI	NHOPI %	Labor Armed Force	Labor Armed Force %	LEP	LEP %	Poverty %	Owner Occ Units	1-4 Family Units	Farm Count	Non Farm Count	Distressed/ Underserved
						WOODLANDS, TX																																									Underserved
48	TEXAS	201	HARRIS COUNTY	2544.00	26420	HOUSTON-PASADENA-THE WOODLANDS, TX	288	HOUSTON-PASADENA, TX	BAYTOWN CITY, TX	77520	$97,400	$39,883	$47,882	49.16	LOW INCOME	Y	N	N	Y	Y	N	N	3,116	616	967	2,769	88.86	373	11.97	2,330	74.78	786	25.22	3	0.1	0	0	0	0	519	16.66	29.07	743	1,006	2	218	Neither Distressed nor Underserved
48	TEXAS	201	HARRIS COUNTY	2546.00	26420	HOUSTON-PASADENA-THE WOODLANDS, TX	288	HOUSTON-PASADENA, TX	BAYTOWN CITY, TX	77520	$97,400	$52,096	$62,541	64.21	MODERATE INCOME	Y	N	N	Y	Y	N	N	3,691	989	1,176	3,153	85.42	399	10.81	2,585	70.04	1,106	29.96	34	0.92	2	0.05	0	0	583	15.8	19.1	881	1,298	4	176	Neither Distressed nor Underserved
48	TEXAS	201	HARRIS COUNTY	2547.00	26420	HOUSTON-PASADENA-THE WOODLANDS, TX	288	HOUSTON-PASADENA, TX	BAYTOWN CITY, TX	77520 | 77523	$97,400	$70,645	$84,806	87.07	MIDDLE INCOME	Y	N	N	N	N	N	N	2,428	538	811	1,344	55.35	285	11.74	917	37.77	1,511	62.23	35	1.44	4	0.16	0	0	310	12.77	8.67	408	838	4	183	Neither Distressed nor Underserved
48	TEXAS	201	HARRIS COUNTY	2548.00	26420	HOUSTON-PASADENA-THE WOODLANDS, TX	288	HOUSTON-PASADENA, TX	BAYTOWN CITY, TX	77520 | 77522	$97,400	$48,438	$58,148	59.7	MODERATE INCOME	Y	N	N	Y	Y	N	N	2,705	520	789	2,182	80.67	400	14.79	1,712	63.29	993	36.71	9	0.33	1	0.04	0	0	409	15.12	22.85	498	973	5	250	Neither Distressed nor Underserved
48	TEXAS	201	HARRIS COUNTY	3101.01	26420	HOUSTON-PASADENA-THE WOODLANDS, TX	288	HOUSTON-PASADENA, TX	HOUSTON CITY, TX	77002 | 77003 | 77023	$97,400	$84,792	$101,793	104.51	MIDDLE INCOME	Y	N	N	N	Y	N	N	3,655	494	1,431	2,305	63.06	564	15.43	1,393	38.11	2,262	61.89	221	6.05	3	0.08	0	0	282	7.72	17.46	532	831	2	816	Neither Distressed nor Underserved

Assessment Areas/REMA

State	State Name	County	County Name	Census Tract	MSA/MD	MSA/MD Name	CSA	CSA Name	Place	Zip Codes*	MSA/MD MFI	Base Tract MFI	Tract MFI	Tract MFI %	LMI	MMCT	MACT	MBCT	MHCT	MBHCT	MAIANCT	MNHOPICT	Population	Families	Households	Minority	Minority %	Black	Black %	Hispanic	Hispanic %	Non-Hispanic	Non-Hispanic %	Asian	Asian %	NHOPI	NHOPI %	Labor Armed Force	Labor Armed Force %	LEP	LEP %	Poverty %	Owner Occ Units	1-4 Family Units	Farm Count	Non Farm Count	Distressed/ Underserved
48	TEXAS	201	HARRISCOUNTY	3101.02	26420	HOUSTON-PASADENA-THE WOODLANDS, TX	288	HOUSTON-PASADENA, TX	HOUSTON CITY, TX	77002 | 77003	$97,400	$24,289	$29,152	29.93	LOWINCOME	Y	N	N	N	Y	N	N	2,455	343	1,233	1,913	77.92	911	40.37	773	31.49	1,682	68.51	92	3.75	4	0.16	0	0	251	10.22	41.33	481	747	3	371	Neither Distressed nor Underserved
48	TEXAS	201	HARRISCOUNTY	3102.00	26420	HOUSTON-PASADENA-THE WOODLANDS, TX	288	HOUSTON-PASADENA, TX	HOUSTON CITY, TX	77003 | 77004	$97,400	$152,802	$183,443	188.34	UPPERINCOME	Y	N	N	N	N	N	N	2,361	435	1,026	1,413	59.85	525	22.24	509	21.56	1,852	78.44	251	10.63	2	0.08	0	0	95	4.02	6.89	646	1,009	3	787	Neither Distressed nor Underserved
48	TEXAS	201	HARRISCOUNTY	3103.00	26420	HOUSTON-PASADENA-THE WOODLANDS, TX	288	HOUSTON-PASADENA, TX	HOUSTON CITY, TX	77003 | 77023	$97,400	$52,821	$63,407	65.1	MODERATEINCOME	Y	N	N	Y	Y	N	N	5,026	935	1,811	3,819	75.98	546	10.86	2,954	58.77	2,072	41.23	163	3.24	1	0.02	0	0	706	14.05	21.44	835	1,756	4	554	Neither Distressed nor Underserved
48	TEXAS	201	HARRISCOUNTY	3104.00	26420	HOUSTON-PASADENA-THE WOODLANDS, TX	288	HOUSTON-PASADENA, TX	HOUSTON CITY, TX	77003 | 77011	$97,400	$38,864	$46,655	47.9	LOWINCOME	Y	N	N	Y	Y	N	N	3,316	702	1,415	2,972	89.63	108	3.26	2,780	83.84	536	16.16	39	1.18	0	0	0	0	943	28.44	34.22	623	1,483	2	261	Neither Distressed nor Underserved
48	TEXAS	201	HARRISCOUNTY	3105.00	26420	HOUSTON-PASADENA-THE WOODLANDS, TX	288	HOUSTON-PASADENA, TX	HOUSTON CITY, TX	77011	$97,400	$34,813	$41,794	42.91	LOWINCOME	Y	N	N	Y	Y	N	N	3,755	904	1,424	3,419	91.05	165	4.39	3,165	84.29	590	15.71	45	1.2	1	0.03	0	0	1,102	29.35	23.62	726	1,567	5	440	Neither Distressed nor Underserved
48	TEXAS	201	HARRISCOUNTY	3106.00	26420	HOUSTON-PASADENA-THE	288	HOUSTON-PASADENA, TX	HOUSTON CITY, TX	77023	$97,400	$65,580	$78,728	80.83	MIDDLEINCOME	Y	N	N	Y	Y	N	N	4,961	1,145	2,285	4,259	85.85	170	3.43	3,929	79.2	1,032	20.8	91	1.83	6	0.12	0	0	1,099	22.15	24.43	974	2,194	6	456	Neither Distressed nor

Assessment Areas/REMA

State	State Name	County	County Name	Census Tract	MSA/MD	MSA/MD Name	CSA	CSA Name	Place	Zip Code(s)	MSA/MD MFI	Base Tract MFI	Tract MFI	Tract MFI %	LMI	MMCT	MACT	MBCT	MHCT	MBHCT	MAIANCT	MNHOPICT	Population	Families	Households	Minority	Minority %	Black	Black %	Hispanic	Hispanic %	Non-Hispanic	Non-Hispanic %	Asian	Asian %	NHOPI	NHOPI %	Labor Armed Force	Labor Armed Force %	LEP	LEP %	Poverty %	Owner Occ Units	1-4 Family Units	Farm Count	Non Farm Count	Distressed/ Underserved
						WOOD LANDS, TX																																									Underserved
48	TEXAS	201	HARRIS COUNTY	3107.00	26420	HOUSTON-PASADENA-THE WOODLANDS, TX	288	HOUSTON-PASADENA, TX	HOUSTON CITY, TX	77023	$97,400	$62,266	$74,754	76.75	MODERATE INCOME	Y	N	N	Y	Y	N	N	3,699	956	1,594	3,074	83.1	88	2.38	2,833	76.59	866	23.41	87	2.35	0	0	0	0	1,157	31.28	32.25	893	1,353	3	403	Neither Distressed nor Underserved
48	TEXAS	201	HARRIS COUNTY	3108.00	26420	HOUSTON-PASADENA-THE WOODLANDS, TX	288	HOUSTON-PASADENA, TX	HOUSTON CITY, TX	77011 | 77023 | 77223 | 77261	$97,400	$50,927	$61,138	62.77	MODERATE INCOME	Y	N	N	Y	Y	N	N	2,663	701	1,036	2,413	90.61	110	4.13	2,233	83.85	430	16.15	43	1.61	1	0.04	0	0	848	31.84	20.34	320	466	2	281	Neither Distressed nor Underserved
48	TEXAS	201	HARRIS COUNTY	3109.00	26420	HOUSTON-PASADENA-THE WOODLANDS, TX	288	HOUSTON-PASADENA, TX	HOUSTON CITY, TX	77011	$97,400	$37,143	$44,590	45.78	LOW INCOME	Y	N	N	Y	Y	N	N	5,334	1,362	1,833	5,077	95.18	133	2.49	4,840	90.74	494	9.26	54	1.01	0	0	0	0	2,113	39.61	30.76	857	1,665	0	488	Neither Distressed nor Underserved
48	TEXAS	201	HARRIS COUNTY	3110.01	26420	HOUSTON-PASADENA-THE WOODLANDS, TX	288	HOUSTON-PASADENA, TX	HOUSTON CITY, TX	77011	$97,400	$37,794	$45,369	46.58	LOW INCOME	Y	N	N	Y	Y	N	N	3,040	844	1,083	2,955	97.2	42	1.38	2,883	94.84	157	5.16	14	0.46	0	0	0	0	1,244	40.92	28.01	551	1,114	0	247	Neither Distressed nor Underserved
48	TEXAS	201	HARRIS COUNTY	3110.02	26420	HOUSTON-PASADENA-THE WOOD	288	HOUSTON-PASADENA, TX	HOUSTON CITY, TX	77011 | 77020	$97,400	$55,635	$66,787	68.57	MODERATE INCOME	Y	N	N	Y	Y	N	N	3,299	812	1,140	3,153	95.57	46	1.39	3,085	93.51	214	6.49	7	0.21	3	0.09	0	0	1,075	32.59	19.3	682	1,247	3	256	Neither Distressed nor Under

Assessment Areas/REMA

State	State Name	County	County Name	Census Tract	MSA/MD	MSA/MD Name	CSA	CSA Name	Place	Zip Codes*	MSA/MD MFI	Base Tract MFI	Tract MFI	Tract MFI %	LMI	MMCT	MACT	MBCT	MHCT	MBHCT	MAIANCT	MNHOPICT	Population	Families	Households	Minority	Minority %	Black	Black %	Hispanic	Hispanic %	Non-Hispanic	Non-Hispanic %	Asian	Asian %	NHOPI	NHOPI %	Labor Armed Force	Labor Armed Force %	LEP	LEP %	Poverty %	Owner Occ Units	1-4 Family Units	Farm Count	Non Farm Count	Distressed/ Underserved
						LANDS, TX																																								served
48	TEXAS	201	HARRIS COUNTY	3111.00	26420	HOUSTON-PASADENA-THE WOODLANDS, TX	288	HOUSTON-PASADENA, TX	HOUSTON CITY, TX	77011 | 77012	$97,400	$50,609	$60,758	62.38	MODERATE INCOME	Y	N	N	Y	Y	N	N	5,238	1,143	1,593	5,033	96.09	73	1.39	4,926	94.04	312	5.96	19	0.36	0	0	0	0	1,721	32.86	21.06	813	1,900	2	359	Neither Distressed nor Underserved
48	TEXAS	201	HARRIS COUNTY	3112.00	26420	HOUSTON-PASADENA-THE WOODLANDS, TX	288	HOUSTON-PASADENA, TX	HOUSTON CITY, TX	77023	$97,400	$44,110	$52,956	54.37	MODERATE INCOME	Y	N	N	Y	Y	N	N	4,588	1,170	1,583	4,238	92.37	192	4.18	3,999	87.16	589	12.84	25	0.54	0	0	0	0	1,580	34.44	31.8	714	1,266	1	304	Neither Distressed nor Underserved
48	TEXAS	201	HARRIS COUNTY	3113.00	26420	HOUSTON-PASADENA-THE WOODLANDS, TX	288	HOUSTON-PASADENA, TX	HOUSTON CITY, TX	77012 | 77087	$97,400	$47,757	$57,330	58.86	MODERATE INCOME	Y	N	N	Y	Y	N	N	4,912	1,091	1,349	4,709	95.87	40	0.81	4,613	93.91	299	6.09	18	0.37	3	0.06	0	0	1,335	27.18	12.58	982	1,445	4	307	Neither Distressed nor Underserved
48	TEXAS	201	HARRIS COUNTY	3114.00	26420	HOUSTON-PASADENA-THE WOODLANDS, TX	288	HOUSTON-PASADENA, TX	HOUSTON CITY, TX	77012 | 77262	$97,400	$48,750	$58,528	60.09	MODERATE INCOME	Y	N	N	Y	Y	N	N	1,546	325	465	1,477	95.54	158	10.22	1,299	84.02	247	15.98	0	0	0	0	0	0	404	26.13	27.79	244	507	0	255	Neither Distressed nor Underserved
48	TEXAS	201	HARRIS COUNTY	3115.01	26420	HOUSTON-PASADENA-THE WOODLANDS, TX	288	HOUSTON-PASADENA, TX	HOUSTON CITY, TX	77012 | 77087	$97,400	$53,058	$63,700	65.4	MODERATE INCOME	Y	N	N	Y	Y	N	N	2,966	704	927	2,878	97.03	93	3.14	2,742	92.45	224	7.55	21	0.71	0	0	0	0	917	30.92	16.09	438	665	2	139	Neither Distressed nor Underserved
48	TEXAS	201	HARRIS COUNT	3115.0	26420	HOUSTON-	28	HOUSTON-	HOUSTON CITY,	77001	$97,400	$42,391	$50,892	52.25	MODERAT	Y	N	N	Y	Y	N	N	3,723	885	1,067	3,614	97.07	64	1.72	3,402	91.38	321	8.62	13	3.49	1	0.03	0	0	1,3	34.9	29.55	579	889	2	22	Neither

Assessment Areas/REMA

State	State Name	County	County Name	Census Tract	MSA/MD	MSA/MD Name	CSA	CSA Name	Place	Zip Code*s	MSA/MD MFI	Base Tract MFI	Tract MFI	Tract MFI %	LMI	MMCT	MACT	MBCT	MHCT	MBHCT	MAIANCT	MNHOPICT	Population	Families	Households	Minority	Minority %	Black	Black %	Hispanic	Hispanic %	Non-Hispanic	Non-Hispanic %	Asian	Asian %	NHOPI	NHOPI %	Labor Armed Force	Labor Armed Force %	LEP	LEP %	Poverty %	Owner Occ Units	1-4 Family Units	Farm Count	Non Farm Count	Distressed/ Underserved
			Y	2		PASADENA-THE WOODLANDS, TX	8	PASADENA, TX	TX	2 | 77017 | 77087					E INCOME																			0						00	2					6	Distressed nor Underserved
48	TEXAS	201	HARRIS COUNTY	3116.00	26420	HOUSTON-PASADENA-THE WOODLANDS, TX	288	HOUSTON-PASADENA, TX	HOUSTON CITY, TX	77012	$97,400	$30,764	$36,934	37.92	LOW INCOME	Y	N	N	Y	Y	N	N	3,628	969	1,434	3,578	98.62	245	6.75	3,257	89.77	371	10.23	42	1.16	3	0.08	0	0	1,692	46.64	45.23	15	144	1	98	Neither Distressed nor Underserved
48	TEXAS	201	HARRIS COUNTY	3117.01	26420	HOUSTON-PASADENA-THE WOODLANDS, TX	288	HOUSTON-PASADENA, TX	HOUSTON CITY, TX	77087	$97,400	$45,179	$54,232	55.68	MODERATE INCOME	Y	N	N	Y	Y	N	N	3,506	909	1,123	3,361	95.86	283	8.07	3,062	87.34	444	12.66	11	0.31	0	0	0	0	1,493	42.58	36.12	507	867	3	335	Neither Distressed nor Underserved
48	TEXAS	201	HARRIS COUNTY	3117.02	26420	HOUSTON-PASADENA-THE WOODLANDS, TX	288	HOUSTON-PASADENA, TX	HOUSTON CITY, TX	77087	$97,400	$0	$0	0	NA	Y	N	N	Y	Y	N	N	1,890	364	673	1,807	95.61	428	22.65	1,347	71.27	543	28.73	17	0.9	1	0.05	0	0	280	14.81	61.34	49	95	6	212	Neither Distressed nor Underserved
48	TEXAS	201	HARRIS COUNTY	3118.00	26420	HOUSTON-PASADENA-THE WOODLANDS, TX	288	HOUSTON-PASADENA, TX	HOUSTON CITY, TX	77023	$97,400	$40,592	$48,729	50.03	MODERATE INCOME	Y	N	N	Y	Y	N	N	4,325	856	1,317	4,126	95.4	207	4.79	3,834	88.65	491	11.35	57	1.32	1	0.02	0	0	1,364	31.54	30.01	530	965	4	323	Neither Distressed nor Underserved
48	TEXAS	201	HARRIS COUNTY	3119.00	26420	HOUSTON-PASADENA-THE WOOD	288	HOUSTON-PASADENA, TX	HOUSTON CITY, TX	77004 | 77023 |	$97,400	$71,369	$85,683	87.97	MIDDLE INCOME	Y	N	N	Y	Y	N	N	2,145	473	632	1,990	92.77	96	4.48	1,832	85.41	313	14.59	27	1.26	0	0	0	0	697	32.49	15.62	335	672	2	350	Neither Distressed nor Under

Assessment Areas/REMA

State	State Name	County	County Name	Census Tract	MSA/MD	MSA/MD Name	CSA	CSA Name	Place	Zip Codes*	MSA/MD MFI	Base Tract MFI	Tract MFI	Tract MFI %	LMI	MMCT	MACT	MBCT	MHCT	MBHCT	MAIANCT	MNHOPICT	Population	Families	Households	Minority	Minority %	Black	Black %	Hispanic	Hispanic %	Non-Hispanic	Non-Hispanic %	Asian	Asian %	NHOPI	NHOPI %	Labor Armed Force	Labor Armed Force %	LEP	LEP %	Poverty %	Owner Occ Units	1-4 Family Units	Farm Count	Non Farm Count	Distressed/ Underserved
						LANDS, TX				77204																																				served
48	TEXAS	201	HARRIS COUNTY	3120.00	26420	HOUSTON-PASADENA-THE WOODLANDS, TX	288	HOUSTON-PASADENA, TX	HOUSTON CITY, TX	77004 | 77204	$97,400	$97,371	$116,899	120.02	UPPER INCOME	Y	N	N	N	N	N	N	5,759	409	672	4,108	71.33	1,524	26.46	1,024	17.78	4,735	82.22	1,449	25.16	0	0	0	0	138	2.4	9.57	478	669	4	343	Neither Distressed nor Underserved
48	TEXAS	201	HARRIS COUNTY	3122.00	26420	HOUSTON-PASADENA-THE WOODLANDS, TX	288	HOUSTON-PASADENA, TX	HOUSTON CITY, TX	77004	$97,400	$36,563	$43,888	45.06	LOW INCOME	Y	N	Y	N	Y	N	N	2,351	297	626	2,191	93.19	1,678	71.37	408	17.35	1,943	82.65	55	2.34	3	0.13	0	0	28	1.19	45.91	118	851	2	249	Neither Distressed nor Underserved
48	TEXAS	201	HARRIS COUNTY	3123.00	26420	HOUSTON-PASADENA-THE WOODLANDS, TX	288	HOUSTON-PASADENA, TX	HOUSTON CITY, TX	77003 | 77004	$97,400	$76,875	$92,286	94.75	MIDDLE INCOME	Y	N	Y	N	Y	N	N	2,410	422	911	2,029	84.19	1,332	55.27	452	18.76	1,958	81.24	159	6.6	0	0	0	0	43	1.78	34.95	358	975	3	436	Neither Distressed nor Underserved
48	TEXAS	201	HARRIS COUNTY	3124.00	26420	HOUSTON-PASADENA-THE WOODLANDS, TX	288	HOUSTON-PASADENA, TX	HOUSTON CITY, TX	77004	$97,400	$0	$0	0	NA	Y	N	Y	N	Y	N	N	1,981	525	966	1,822	91.97	1,442	72.79	286	14.44	1,695	85.56	34	1.72	0	0	0	0	0	0	51.59	183	1,130	1	360	Neither Distressed nor Underserved
48	TEXAS	201	HARRIS COUNTY	3125.01	26420	HOUSTON-PASADENA-THE WOODLANDS, TX	288	HOUSTON-PASADENA, TX	HOUSTON CITY, TX	77002 | 77003 | 77004	$97,400	$147,664	$177,278	182.01	UPPER INCOME	Y	N	N	N	N	N	N	2,484	259	936	1,451	58.41	468	18.84	453	18.24	2,031	81.76	400	16.1	0	0	0	0	33	1.33	17.62	602	763	8	1,115	Neither Distressed nor Underserved

Assessment Areas/REMA

State	State Name	County	County Name	Census Tract	MSA/MD	MSA/MD Name	CSA	CSA Name	Place	Zip Codes*	MSA/MD MFI	Base Tract MFI	Tract MFI	Tract MFI %	LMI	MMCT	MACT	MBCT	MHCT	MBHCT	MAIANCT	MNHOPICT	Population	Families	Households	Minority	Minority %	Black	Black %	Hispanic	Hispanic %	Non-Hispanic	Non-Hispanic %	Asian	Asian %	NHOPI	NHOPI %	Labor Armed Force	Labor Armed Force %	LEP	LEP %	Poverty %	Owner Occ Units	1-4 Family Units	Farm Count	Non Farm Count	Distressed/ Underserved
48	TEXAS	201	HARRIS COUNTY	3125.02	26420	HOUSTON-PASADENA-THE WOODLANDS, TX	288	HOUSTON-PASADENA, TX	HOUSTON CITY, TX	77002 | 77004	$97,400	$99,769	$119,773	122.97	UPPER INCOME	Y	N	N	N	Y	N	N	2,384	303	914	1,470	61.66	804	33.72	446	18.71	1,938	81.29	131	5.49	1	0.04	0	0	92	3.86	28.42	247	457	1	467	Neither Distressed nor Underserved
48	TEXAS	201	HARRIS COUNTY	3126.01	26420	HOUSTON-PASADENA-THE WOODLANDS, TX	288	HOUSTON-PASADENA, TX	HOUSTON CITY, TX	77004 | 77005 | 77030	$97,400	$76,473	$91,809	94.26	MIDDLE INCOME	N	N	N	N	N	N	N	2,797	566	1,935	1,267	45.3	324	11.58	376	13.44	2,421	86.56	434	15.52	2	0.07	0	0	146	5.22	29.02	142	72	2	358	Neither Distressed nor Underserved
48	TEXAS	201	HARRIS COUNTY	3126.02	26420	HOUSTON-PASADENA-THE WOODLANDS, TX	288	HOUSTON-PASADENA, TX	HOUSTON CITY, TX	77002 | 77004	$97,400	$175,913	$211,192	216.83	UPPER INCOME	Y	N	N	N	N	N	N	2,453	439	853	1,247	50.84	394	16.06	405	16.51	2,048	83.49	329	13.41	2	0.08	0	0	10	0.41	0	282	499	6	489	Neither Distressed nor Underserved
48	TEXAS	201	HARRIS COUNTY	3126.03	26420	HOUSTON-PASADENA-THE WOODLANDS, TX	288	HOUSTON-PASADENA, TX	HOUSTON CITY, TX	77002 | 77004 | 77288	$97,400	$57,969	$69,592	71.45	MODERATE INCOME	Y	N	N	N	N	N	N	3,082	654	1,892	1,977	64.15	679	22.03	659	21.38	2,423	78.62	490	15.9	0	0	0	0	421	13.66	36.04	642	1,536	3	721	Neither Distressed nor Underserved
48	TEXAS	201	HARRIS COUNTY	3127.00	26420	HOUSTON-PASADENA-THE WOODLANDS, TX	288	HOUSTON-PASADENA, TX	HOUSTON CITY, TX	77004	$97,400	$88,906	$106,731	109.58	MIDDLE INCOME	Y	N	Y	N	Y	N	N	1,859	464	1,136	1,576	84.78	1,224	65.84	258	13.88	1,601	86.12	49	2.64	0	0	0	0	23	1.24	11.6	418	1,354	5	504	Neither Distressed nor Underserved
48	TEXAS	201	HARRIS COUNTY	3128.00	26420	HOUSTON-PASADEN	288	HOUSTON-PASA	HOUSTON CITY, TX	77004	$97,400	$22,857	$27,438	28.17	LOW INCOME	Y	N	N	N	Y	N	N	5,476	318	689	4,272	78.01	2,116	39.46	742	13.55	4,734	86.45	1,224	22.79	2	0.04	0	0	63	1.15	54.36	95	182	0	200	Neither Distre

Assessment Areas/REMA

State	State Name	County	County Name	Census Tract	MSA/MD	MSA/MD Name	CSA	CSA Name	Place	Zip Codes*	MSA/MD MFI	Base Tract MFI	Tract MFI	Tract MFI %	LMI	MMCT	MACT	MBCT	MHCT	MBHCT	MAIANCT	MNHOPICT	Population	Families	Households	Minority	Minority %	Black	Black %	Hispanic	Hispanic %	Non-Hispanic	Non-Hispanic %	Asian	Asian %	NHOPI	NHOPI %	Labor Armed Force	Labor Armed Force %	LEP	LEP %	Poverty %	Owner Occ Units	1-4 Family Units	Farm Count	Non Farm Count	Distressed/ Underserved
						ENA-THE WOODLANDS, TX		DENA, TX																				1						8													ssed nor Underserved
48	TEXAS	201	HARRIS COUNTY	3129.01	26420	HOUSTON-PASADENA-THE WOODLANDS, TX	288	HOUSTON-PASADENA, TX	HOUSTON CITY, TX	77004	$97,400	$44,483	$53,404	54.83	MODERATE INCOME	Y	N	Y	N	Y	N	N	1,505	354	768	1,429	94.95	1,239	82.33	118	7.84	1,387	92.16	63	4.19	1	0.07	0	0	38	2.52	28.58	143	363	1	99	Neither Distressed nor Underserved
48	TEXAS	201	HARRIS COUNTY	3129.02	26420	HOUSTON-PASADENA-THE WOODLANDS, TX	288	HOUSTON-PASADENA, TX	HOUSTON CITY, TX	77004	$97,400	$113,500	$136,263	139.9	UPPER INCOME	Y	N	Y	N	Y	N	N	1,801	494	1,276	1,596	88.62	1,373	76.24	140	7.77	1,661	92.23	33	1.83	4	0.22	0	0	32	1.78	22.79	869	1,064	1	263	Neither Distressed nor Underserved
48	TEXAS	201	HARRIS COUNTY	3130.00	26420	HOUSTON-PASADENA-THE WOODLANDS, TX	288	HOUSTON-PASADENA, TX	HOUSTON CITY, TX	77004	$97,400	$112,742	$135,347	138.96	UPPER INCOME	Y	N	Y	N	Y	N	N	2,462	532	1,252	2,069	84.04	1,587	64.46	308	12.51	2,154	87.49	77	3.13	5	0.2	0	0	0	0	17.83	563	1,134	5	590	Neither Distressed nor Underserved
48	TEXAS	201	HARRIS COUNTY	3131.01	26420	HOUSTON-PASADENA-THE WOODLANDS, TX	288	HOUSTON-PASADENA, TX	HOUSTON CITY, TX	77004 | 770021	$97,400	$115,755	$138,970	142.68	UPPER INCOME	Y	N	N	N	N	N	N	2,297	377	1,072	1,228	53.46	350	15.24	417	18.15	1,880	81.85	382	16.63	0	0	0	0	89	3.87	7.31	195	232	1	187	Neither Distressed nor Underserved
48	TEXAS	201	HARRIS COUNTY	3131.02	26420	HOUSTON-PASADENA-THE WOODLANDS, TX	288	HOUSTON-PASADENA, TX	HOUSTON CITY, TX	77004 | 77005 | 77002	$97,400	$206,974	$248,487	255.12	UPPER INCOME	Y	N	N	N	N	N	N	2,011	328	808	1,043	51.86	182	9.05	226	11.24	1,785	88.76	551	27.4	4	0.2	0	0	73	3.63	5.98	336	164	1	1,029	Neither Distressed nor Underserved

Assessment Areas/REMA

State	State Name	County	County Name	Census Tract	MSA/MD	MSA/MD Name	CSA	CSA Name	Place	Zip Code*	MSA/MD MFI	Base Tract MFI	Tract MFI	Tract MFI %	LMI	MMCT	MACT	MBCT	MHCT	MBHCT	MAIANCT	MNHOPICT	Population	Families	Households	Minority	Minority %	Black	Black %	Hispanic	Hispanic %	Non-Hispanic	Non-Hispanic %	Asian	Asian %	NHOPI	NHOPI %	Labor Armed Force	Labor Armed Force %	LEP	LEP %	Poverty %	Owner Occ Units	1-4 Family Units	Farm Count	Non Farm Count	Distressed/ Underserved
										1 | 77030																																					
48	TEXAS	201	HARRIS COUNTY	3132.01	26420	HOUSTON-PASADENA-THE WOODLANDS, TX	288	HOUSTON-PASADENA, TX	HOUSTON CITY, TX	77021	$97,400	$118,092	$141,775	145.56	UPPER INCOME	Y	N	Y	N	Y	N	N	1,610	425	650	1,465	90.99	1,234	76.65	97	6.02	1,513	93.98	58	3.6	1	0.06	0	0	0	0	8.85	401	622	3	325	Neither Distressed nor Underserved
48	TEXAS	201	HARRIS COUNTY	3132.02	26420	HOUSTON-PASADENA-THE WOODLANDS, TX	288	HOUSTON-PASADENA, TX	HOUSTON CITY, TX	77021	$97,400	$111,188	$133,487	137.05	UPPER INCOME	Y	N	Y	N	Y	N	N	2,790	737	1,162	2,366	84.8	1,873	67.13	317	11.36	2,473	88.64	88	3.15	5	0.18	0	0	15	5.56	8.36	672	857	0	405	Neither Distressed nor Underserved
48	TEXAS	201	HARRIS COUNTY	3133.00	26420	HOUSTON-PASADENA-THE WOODLANDS, TX	288	HOUSTON-PASADENA, TX	HOUSTON CITY, TX	77021 | 77221	$97,400	$61,042	$73,284	75.24	MODERATE INCOME	Y	N	Y	N	Y	N	N	3,156	518	946	2,955	93.63	2,357	74.68	458	14.51	2,698	85.49	64	2.03	0	0	0	0	44	1.39	26.7	621	874	6	409	Neither Distressed nor Underserved
48	TEXAS	201	HARRIS COUNTY	3134.00	26420	HOUSTON-PASADENA-THE WOODLANDS, TX	288	HOUSTON-PASADENA, TX	HOUSTON CITY, TX	77021 | 77033	$97,400	$37,571	$45,106	46.31	LOW INCOME	Y	N	Y	N	Y	N	N	3,603	837	1,478	3,411	94.67	2,492	69.16	813	22.56	2,790	77.44	52	1.44	0	0	11	0.31	124	3.44	31.22	514	805	2	565	Neither Distressed nor Underserved
48	TEXAS	201	HARRIS COUNTY	3135.00	26420	HOUSTON-PASADENA-THE WOODLANDS, TX	288	HOUSTON-PASADENA, TX	HOUSTON CITY, TX	77021 | 77033	$97,400	$29,167	$35,015	35.95	LOW INCOME	Y	N	Y	N	Y	N	N	2,649	672	843	2,578	97.32	1,925	72.67	622	23.48	2,027	76.52	12	0.45	0	0	0	0	247	9.32	35.22	431	824	6	347	Neither Distressed nor Underserved

Assessment Areas/REMA

State	State Name	County	County Name	Census Tract	MSA/MD	MSA/MD Name	CSA	CSA Name	Place	Zip Codes*	MSA/MD MFI	Base Tract MFI	Tract MFI	Tract MFI %	LMI	MMCT	MACT	MBCT	MHCT	MBHCT	MAIANCT	MNHOPICT	Population	Families	Households	Minority	Minority %	Black	Black %	Hispanic	Hispanic %	Non-Hispanic	Non-Hispanic %	Asian	Asian %	NHOPI	NHOPI %	Labor Armed Force	Labor Armed Force %	LEP	LEP %	Poverty %	Owner Occ Units	1-4 Family Units	Farm Count	Non Farm Count	Distressed/ Underserved
48	TEXAS	201	HARRIS COUNTY	3136.00	26420	HOUSTON-PASADENA-THE WOODLANDS, TX	288	HOUSTON-PASADENA, TX	HOUSTON CITY, TX	77021 | 77051	$97,400	$33,092	$39,720	40.78	LOW INCOME	Y	N	Y	N	Y	N	N	4,871	705	1,753	4,743	97.37	3,222	66.15	1,414	29.03	3,457	70.97	24	0.49	0	0	0	0	365	7.49	51.58	667	1,347	7	523	Neither Distressed nor Underserved
48	TEXAS	201	HARRIS COUNTY	3137.00	26420	HOUSTON-PASADENA-THE WOODLANDS, TX	288	HOUSTON-PASADENA, TX	HOUSTON CITY, TX	77021	$97,400	$60,938	$73,157	75.11	MODERATE INCOME	Y	N	Y	N	Y	N	N	2,256	422	953	2,192	97.16	1,866	82.71	250	11.08	2,006	88.92	15	0.66	2	0.09	0	0	63	2.79	22.47	516	927	4	373	Neither Distressed nor Underserved
48	TEXAS	201	HARRIS COUNTY	3138.01	26420	HOUSTON-PASADENA-THE WOODLANDS, TX	288	HOUSTON-PASADENA, TX	HOUSTON CITY, TX	77021	$97,400	$41,375	$49,664	50.99	MODERATE INCOME	Y	N	Y	N	Y	N	N	2,035	288	747	1,987	97.64	1,749	85.95	214	10.52	1,821	89.48	12	0.59	0	0	0	0	65	3.19	38.99	158	553	4	142	Neither Distressed nor Underserved
48	TEXAS	201	HARRIS COUNTY	3138.02	26420	HOUSTON-PASADENA-THE WOODLANDS, TX	288	HOUSTON-PASADENA, TX	HOUSTON CITY, TX	77021	$97,400	$31,384	$37,674	38.68	LOW INCOME	Y	N	Y	N	Y	N	N	2,797	598	898	2,743	98.07	2,257	80.69	430	15.37	2,367	84.63	25	0.89	3	0.11	0	0	111	3.97	36.81	232	631	2	259	Neither Distressed nor Underserved
48	TEXAS	201	HARRIS COUNTY	3139.01	26420	HOUSTON-PASADENA-THE WOODLANDS, TX	288	HOUSTON-PASADENA, TX	HOUSTON CITY, TX	77021 | 77054 | 77230	$97,400	$74,844	$89,852	92.25	MIDDLE INCOME	Y	N	N	N	Y	N	N	2,211	371	1,620	1,659	75.03	790	35.73	349	15.78	1,862	84.22	390	17.64	2	0.09	0	0	142	6.42	22.72	73	207	2	470	Neither Distressed nor Underserved
48	TEXAS	201	HARRIS COUNTY	3139.02	26420	HOUSTON-PASADENA-	288	HOUSTON-PASADENA,	HOUSTON CITY, TX	77054	$97,400	$34,533	$41,453	42.56	LOW INCOME	Y	N	N	N	N	N	N	2,592	362	1,261	1,991	76.81	930	35.88	331	12.77	2,261	87.23	589	22.72	3	0.12	0	0	257	9.92	18.37	338	333	2	291	Neither Distressed

Assessment Areas/REMA

State	State Name	County	County Name	Census Tract	MSA/MD	MSA/MD Name	CSA	CSA Name	Place	Zip Codes*	MSA/MD MFI	Base Tract MFI	Tract MFI	Tract MFI %	LMI	MMCT	MACT	MBCT	MHCT	MBHCT	MAIANCT	MNHOPICT	Population	Families	Households	Minority	Minority %	Black	Black %	Hispanic	Hispanic %	Non-Hispanic	Non-Hispanic %	Asian	Asian %	NHOPI	NHOPI %	Labor Armed Force	Labor Armed Force %	LEP	LEP %	Poverty %	Owner Occ Units	1-4 Family Units	Farm Count	Non Farm Count	Distressed/ Underserved
						THE WOODLANDS, TX		TX																																								nor Underserved
48	TEXAS	201	HARRIS COUNTY	3140.01	26420	HOUSTON-PASADENA-THE WOODLANDS, TX	288	HOUSTON-PASADENA, TX	HOUSTON CITY, TX	77030 | 77054	$97,400	$50,893	$61,099	62.73	MODERATE INCOME	Y	N	N	N	N	N	N	3,104	468	1,523	2,082	67.07	487	15.69	410	13.21	2,694	86.79	1,060	34.15	0	0	0	0	514	16.56	13.89	495	496	1	375	Neither Distressed nor Underserved
48	TEXAS	201	HARRIS COUNTY	3140.03	26420	HOUSTON-PASADENA-THE WOODLANDS, TX	288	HOUSTON-PASADENA, TX	HOUSTON CITY, TX	77054	$97,400	$59,942	$71,959	73.88	MODERATE INCOME	Y	Y	N	N	N	N	N	2,591	424	1,338	2,033	78.46	195	7.53	246	9.49	2,345	90.51	1,551	59.86	0	0	0	0	434	16.75	26.39	0	64	1	157	Neither Distressed nor Underserved
48	TEXAS	201	HARRIS COUNTY	3140.04	26420	HOUSTON-PASADENA-THE WOODLANDS, TX	288	HOUSTON-PASADENA, TX	HOUSTON CITY, TX	77054	$97,400	$0	$0	0	NA	Y	N	N	N	Y	N	N	1,668	426	1,107	1,325	79.44	616	36.93	282	16.91	1,386	83.09	395	23.68	1	0.06	0	0	167	10.01	38.78	0	327	0	95	Neither Distressed nor Underserved
48	TEXAS	201	HARRIS COUNTY	3140.05	26420	HOUSTON-PASADENA-THE WOODLANDS, TX	288	HOUSTON-PASADENA, TX	HOUSTON CITY, TX	77054	$97,400	$0	$0	0	NA	Y	N	N	N	N	N	N	2,468	278	1,621	1,800	72.93	630	25.53	307	12.44	2,161	87.56	791	32.05	0	0	0	0	508	20.58	8.56	273	804	0	296	Neither Distressed nor Underserved
48	TEXAS	201	HARRIS COUNTY	3143.01	26420	HOUSTON-PASADENA-THE WOODLANDS, TX	288	HOUSTON-PASADENA, TX	HOUSTON CITY, TX	77054	$97,400	$33,482	$40,197	41.27	LOW INCOME	Y	N	Y	N	Y	N	N	2,363	339	966	2,242	94.88	1,842	77.95	259	10.96	2,104	89.04	79	3.34	1	0.04	0	0	0	0	24.58	218	57	1	267	Neither Distressed nor Underserved

Assessment Areas/REMA

State	State Name	County	County Name	Census Tract	MSA/MD	MSA/MD Name	CSA	CSA Name	Place	Zip Code*	MSA/MD MFI	Base Tract MFI	Tract MFI	Tract MFI %	LMI	MMCT	MACT	MBCT	MHCT	MBHCT	MAIANCT	MNHOPICT	Population	Families	Households	Minority	Minority %	Black	Black %	Hispanic	Hispanic %	Non-Hispanic	Non-Hispanic %	Asian	Asian %	NHOPI	NHOPI %	Labor Armed Force	Labor Armed Force %	LEP	LEP %	Poverty %	Owner Occ Units	1-4 Family Units	Farm Count	Non Farm Count	Distressed/ Underserved
48	TEXAS	201	HARRIS COUNTY	3143.02	26420	HOUSTON-PASADENA-THE WOODLANDS, TX	288	HOUSTON-PASADENA, TX	HOUSTON CITY, TX	77025 | 77054	$97,400	$0	$0	0	NA	Y	N	Y	N	Y	N	N	2,440	183	1,008	2,304	94.43	1,889	77.42	220	9.02	2,220	90.98	160	6.56	0	0	0	0	37	1.52	15.33	63	60	3	694	Neither Distressed nor Underserved
48	TEXAS	201	HARRIS COUNTY	3144.01	26420	HOUSTON-PASADENA-THE WOODLANDS, TX	288	HOUSTON-PASADENA, TX	HOUSTON CITY, TX	77030 | 77054	$97,400	$80,568	$96,718	99.3	MIDDLE INCOME	Y	N	N	N	N	N	N	1,545	267	869	1,007	65.18	111	7.18	205	13.27	1,340	86.73	645	41.75	0	0	0	0	194	12.56	29.44	81	10	1	147	Neither Distressed nor Underserved
48	TEXAS	201	HARRIS COUNTY	3144.02	26420	HOUSTON-PASADENA-THE WOODLANDS, TX	288	HOUSTON-PASADENA, TX	HOUSTON CITY, TX	77030 | 77054	$97,400	$78,646	$94,420	96.94	MIDDLE INCOME	Y	N	N	N	N	N	N	1,717	390	1,344	1,248	72.68	199	11.59	206	12	1,511	88	791	46.07	0	0	0	0	297	17.3	16.1	481	440	2	295	Neither Distressed nor Underserved
48	TEXAS	201	HARRIS COUNTY	3201.00	26420	HOUSTON-PASADENA-THE WOODLANDS, TX	288	HOUSTON-PASADENA, TX	HOUSTON CITY, TX	77017	$97,400	$58,177	$69,846	71.71	MODERATE INCOME	Y	N	N	Y	Y	N	N	2,408	553	1,049	2,260	93.85	118	4.9	2,077	86.25	331	13.75	37	1.54	0	0	0	0	954	39.62	16.96	306	676	2	265	Neither Distressed nor Underserved
48	TEXAS	201	HARRIS COUNTY	3202.01	26420	HOUSTON-PASADENA-THE WOODLANDS, TX	288	HOUSTON-PASADENA, TX	HOUSTON CITY, TX	77017	$97,400	$46,053	$55,284	56.76	MODERATE INCOME	Y	N	N	Y	Y	N	N	2,461	630	673	2,350	95.49	66	2.68	2,174	88.34	287	11.66	84	3.41	0	0	0	0	677	27.51	37.78	299	605	1	140	Neither Distressed nor Underserved
48	TEXAS	201	HARRIS COUNTY	3202.02	26420	HOUSTON-PASADENA-THE	288	HOUSTON-PASADENA, TX	HOUSTON CITY, TX	77017	$97,400	$47,188	$56,648	58.16	MODERATE INCOME	Y	N	N	Y	Y	N	N	3,648	611	1,180	3,404	93.31	106	2.91	2,578	70.67	1,070	29.33	691	18.94	0	0	0	0	698	19.13	14.66	417	642	2	198	Neither Distressed nor

Assessment Areas/REMA

State	State Name	County	County Name	Census Tract	MSA/MD	MSA/MD Name	CSA	CSA Name	Place	Zip Codes*	MSA/MD MFI	Base Tract MFI	Tract MFI	Tract MFI %	LMI	MMCT	MACT	MBCT	MHCT	MBHCT	MAIANCT	MNHOPICT	Population	Families	Households	Minority	Minority %	Black	Black %	Hispanic	Hispanic %	Non-Hispanic	Non-Hispanic %	Asian	Asian %	NHOPI	NHOPI %	Labor Armed Force	Labor Armed Force %	LEP	LEP %	Poverty %	Owner Occ Units	1-4 Family Units	Farm Count	Non Farm Count	Distressed/ Underserved
						WOOD LANDS, TX																																								Underserved
48	TEXAS	201	HARRIS COUNTY	3205.00	26420	HOUSTON-PASADENA-THE WOODLANDS, TX	288	HOUSTON-PASADENA, TX	HOUSTON CITY, TX	77017 | 775506	$97,400	$75,377	$90,494	92.91	MIDDLE INCOME	Y	N	N	Y	Y	N	N	4,300	1,151	1,237	4,052	94.23	73	1.7	3,931	91.42	369	8.58	9	0.21	0	0	0	0	1,516	35.26	18.82	1,068	1,316	5	231	Neither Distressed nor Underserved
48	TEXAS	201	HARRIS COUNTY	3206.01	26420	HOUSTON-PASADENA-THE WOODLANDS, TX	288	HOUSTON-PASADENA, TX	HOUSTON CITY, TX	77017	$97,400	$56,141	$67,401	69.2	MODERATE INCOME	Y	N	N	Y	Y	N	N	2,474	557	730	2,312	93.45	69	2.79	2,161	87.35	313	12.65	42	1.7	0	0	0	0	640	25.87	11.75	435	601	1	157	Neither Distressed nor Underserved
48	TEXAS	201	HARRIS COUNTY	3206.02	26420	HOUSTON-PASADENA-THE WOODLANDS, TX	288	HOUSTON-PASADENA, TX	HOUSTON CITY, TX	77017	$97,400	$40,029	$48,057	49.34	LOW INCOME	Y	N	N	Y	Y	N	N	4,460	1,157	1,521	4,279	95.94	249	5.58	3,975	89.13	485	10.87	39	0.87	1	0.02	0	0	1,794	40.22	37.71	564	1,034	2	382	Neither Distressed nor Underserved
48	TEXAS	201	HARRIS COUNTY	3207.00	26420	HOUSTON-PASADENA-THE WOODLANDS, TX	288	HOUSTON-PASADENA, TX	HOUSTON CITY, TX	77017 | 772177 | 772887	$97,400	$52,262	$62,735	64.41	MODERATE INCOME	Y	N	N	Y	Y	N	N	4,550	1,102	1,627	4,139	90.97	715	15.71	3,102	68.18	1,448	31.82	329	7.23	0	0	0	0	688	15.12	21.57	498	693	4	530	Neither Distressed nor Underserved
48	TEXAS	201	HARRIS COUNTY	3208.00	26420	HOUSTON-PASADENA-THE WOODLANDS, TX	288	HOUSTON-PASADENA, TX	SOUTH HOUSTON CITY, TX	77034 | 775587	$97,400	$47,026	$56,453	57.96	MODERATE INCOME	Y	N	N	Y	Y	N	N	5,023	1,218	1,671	4,724	94.05	35	0.7	4,631	92.2	392	7.8	49	0.98	0	0	0	0	1,548	30.82	18.55	769	1,678	13	753	Neither Distressed nor Underserved

Assessment Areas/REMA

State	State Name	County	County Name	Census Tract	MSA/MD	MSA/MD Name	CSA	CSA Name	Place	Zip Codes*	MSA/MD MFI	Base Tract MFI	Tract MFI	Tract MFI %	LMI	MMCT	MACT	MBCT	MHCT	MBHCT	MAIANCT	MNHOPICT	Population	Families	Households	Minority	Minority %	Black	Black %	Hispanic	Hispanic %	Non-Hispanic	Non-Hispanic %	Asian	Asian %	NHOPI	NHOPI %	Labor Armed Force	Labor Armed Force %	LEP	LEP %	Poverty %	Owner Occ Units	1-4 Family Units	Farm Count	Non Farm Count	Distressed/ Underserved
48	TEXAS	201	HARRIS COUNTY	3209.01	26420	HOUSTON-PASADENA-THE WOODLANDS, TX	288	HOUSTON-PASADENA, TX	HOUSTON CITY, TX	77017 | 77034 | 775587	$97,400	$57,576	$69,115	70.96	MODERATE INCOME	Y	N	N	Y	Y	N	N	3,758	861	1,105	3,535	94.07	859	22.86	2,587	68.84	1,171	31.16	54	1.44	1	0.03	0	0	1,179	31.37	31.46	449	807	5	199	Neither Distressed nor Underserved
48	TEXAS	201	HARRIS COUNTY	3209.02	26420	HOUSTON-PASADENA-THE WOODLANDS, TX	288	HOUSTON-PASADENA, TX	HOUSTON CITY, TX	77034 | 775587	$97,400	$73,878	$88,692	91.06	MIDDLE INCOME	Y	N	N	Y	Y	N	N	3,722	1,021	1,175	3,426	92.05	77	2.07	3,264	87.69	458	12.31	53	1.42	0	0	0	0	1,021	27.43	15.89	887	1,243	5	210	Neither Distressed nor Underserved
48	TEXAS	201	HARRIS COUNTY	3210.01	26420	HOUSTON-PASADENA-THE WOODLANDS, TX	288	HOUSTON-PASADENA, TX	HOUSTON CITY, TX	77034	$97,400	$54,019	$64,849	66.58	MODERATE INCOME	Y	N	N	Y	Y	N	N	2,776	797	1,022	2,601	93.7	379	13.65	2,161	77.85	615	22.15	35	1.26	0	0	0	0	1,212	43.66	3.62	492	546	1	135	Neither Distressed nor Underserved
48	TEXAS	201	HARRIS COUNTY	3210.02	26420	HOUSTON-PASADENA-THE WOODLANDS, TX	288	HOUSTON-PASADENA, TX	HOUSTON CITY, TX	77034	$97,400	$67,231	$80,715	82.87	MIDDLE INCOME	Y	N	N	Y	Y	N	N	5,450	1,128	1,646	4,893	89.78	185	3.39	4,601	84.42	849	15.58	85	1.56	0	0	0	0	1,277	23.43	1.82	1,136	1,697	4	348	Neither Distressed nor Underserved
48	TEXAS	201	HARRIS COUNTY	3211.01	26420	HOUSTON-PASADENA-THE WOODLANDS, TX	288	HOUSTON-PASADENA, TX	HOUSTON CITY, TX	77034	$97,400	$85,404	$102,533	105.27	MIDDLE INCOME	Y	N	N	Y	Y	N	N	4,008	920	1,446	3,501	87.35	918	22.9	2,083	51.97	1,925	48.03	446	11.13	5	0.12	0	0	558	13.92	8.69	434	563	8	605	Neither Distressed nor Underserved
48	TEXAS	201	HARRIS COUNTY	3211.02	26420	HOUSTON-PASADENA-	288	HOUSTON-PASADENA,	HOUSTON CITY, TX	77034 | 77	$97,400	$49,441	$59,356	60.94	MODERATE INCO	Y	N	N	Y	Y	N	N	4,098	975	1,096	3,594	87.7	173	4.22	3,157	77.04	941	22.96	216	5.27	5	0.12	0	0	849	20.72	9.8	923	1,214	3	320	Neither Distressed

Assessment Areas/REMA

State	State Name	County	County Name	Census Tract	MSA/MD	MSA/MD Name	CSA	CSA Name	Place	Zip Codes*	MSA/MD MFI	Base Tract MFI	Tract MFI	Tract MFI %	LMI	MMCT	MACT	MBCT	MHCT	MBHCT	MAIANCT	MNHOPICT	Population	Families	Households	Minority	Minority %	Black	Black %	Hispanic	Hispanic %	Non-Hispanic	Non-Hispanic %	Asian	Asian %	NHOPI	NHOPI %	Labor Armed Force	Labor Armed Force %	LEP	LEP %	Poverty %	Owner Occ Units	1-4 Family Units	Farm Count	Non Farm Count	Distressed/ Underserved
						THE WOODLANDS, TX		TX		234					ME																																nor Underserved
48	TEXAS	201	HARRIS COUNTY	3212.00	26420	HOUSTON-PASADENA-THE WOODLANDS, TX	288	HOUSTON-PASADENA, TX	HOUSTON CITY, TX	77034 | 775504	$97,400	$38,395	$46,090	47.32	LOW INCOME	Y	N	N	Y	Y	N	N	4,512	944	1,223	4,177	92.58	249	5.52	3,815	84.55	697	15.45	68	1.51	2	0.04	0	0	1,133	25.11	40.46	383	845	5	245	Neither Distressed nor Underserved
48	TEXAS	201	HARRIS COUNTY	3213.01	26420	HOUSTON-PASADENA-THE WOODLANDS, TX	288	HOUSTON-PASADENA, TX	HOUSTON CITY, TX	77034	$97,400	$32,578	$39,106	40.15	LOW INCOME	Y	N	N	Y	Y	N	N	3,364	955	1,300	3,178	94.47	511	15.19	2,589	76.96	775	23.04	41	1.22	0	0	0	0	1,093	32.49	34.68	29	320	1	121	Neither Distressed nor Underserved
48	TEXAS	201	HARRIS COUNTY	3213.02	26420	HOUSTON-PASADENA-THE WOODLANDS, TX	288	HOUSTON-PASADENA, TX	HOUSTON CITY, TX	77034	$97,400	$77,000	$92,442	94.91	MIDDLE INCOME	Y	N	N	Y	Y	N	N	1,892	408	497	1,621	85.68	81	4.28	1,510	79.81	382	20.19	9	0.48	0	0	0	0	480	25.37	21.95	316	469	2	101	Neither Distressed nor Underserved
48	TEXAS	201	HARRIS COUNTY	3214.01	26420	HOUSTON-PASADENA-THE WOODLANDS, TX	288	HOUSTON-PASADENA, TX	SOUTH HOUSTON CITY, TX	77502 | 775587	$97,400	$48,359	$58,050	59.6	MODERATE INCOME	Y	N	N	Y	Y	N	N	4,336	929	1,098	4,036	93.08	62	1.43	3,921	90.43	415	9.57	16	0.37	0	0	0	0	1,020	23.52	26.13	815	1,192	3	375	Neither Distressed nor Underserved
48	TEXAS	201	HARRIS COUNTY	3214.02	26420	HOUSTON-PASADENA-THE WOODLANDS, TX	288	HOUSTON-PASADENA, TX	SOUTH HOUSTON CITY, TX	77587	$97,400	$67,371	$80,881	83.04	MIDDLE INCOME	Y	N	N	Y	Y	N	N	4,077	1,176	1,403	3,711	91.02	70	1.72	3,580	87.81	497	12.19	23	0.56	2	0.05	0	0	1,070	26.24	10.05	919	1,349	2	186	Neither Distressed nor Underserved

Assessment Areas/REMA

State	State Name	County	County Name	Census Tract	MSA/MD	MSA/MD Name	CSA	CSA Name	Place	Zip Codes*	MSA/MD MFI	Base Tract MFI	Tract MFI	Tract MFI %	LMI	MMCT	MACT	MBCT	MHCT	MBHCT	MAIANCT	MNHOPICT	Population	Families	Households	Minority	Minority %	Black	Black %	Hispanic	Hispanic %	Non-Hispanic	Non-Hispanic %	Asian	Asian %	NHOPI	NHOPI %	Labor Armed Force	Labor Armed Force %	LEP	LEP %	Poverty %	Owner Occ Units	1-4 Family Units	Farm Count	Non Farm Count	Distressed/ Underserved
48	TEXAS	201	HARRIS COUNTY	3215.00	26420	HOUSTON-PASADENA-THE WOODLANDS, TX	288	HOUSTON-PASADENA, TX	SOUTH HOUSTON CITY, TX	77502 | 77504 | 77587	$97,400	$29,143	$34,986	35.92	LOW INCOME	Y	N	N	Y	Y	N	N	2,717	784	1,049	2,554	94	213	7.84	2,319	85.35	398	14.65	20	0.74	1	0.04	0	0	764	28.12	39.1	174	376	2	304	Neither Distressed nor Underserved
48	TEXAS	201	HARRIS COUNTY	3216.00	26420	HOUSTON-PASADENA-THE WOODLANDS, TX	288	HOUSTON-PASADENA, TX	HOUSTON CITY, TX	77017 | 77502	$97,400	$70,308	$84,407	86.66	MIDDLE INCOME	Y	N	N	Y	Y	N	N	6,792	1,559	1,774	6,018	88.6	151	2.22	5,805	85.47	987	14.53	37	0.54	5	0.07	0	0	1,568	23.09	10.59	1,226	1,673	2	523	Neither Distressed nor Underserved
48	TEXAS	201	HARRIS COUNTY	3217.00	26420	HOUSTON-PASADENA-THE WOODLANDS, TX	288	HOUSTON-PASADENA, TX	HOUSTON CITY, TX	77017	$97,400	$77,500	$93,036	95.52	MIDDLE INCOME	Y	N	N	Y	Y	N	N	3,108	804	1,040	2,715	87.36	45	1.45	2,617	84.2	491	15.8	39	1.25	1	0.03	0	0	504	16.22	8.04	832	1,067	3	268	Neither Distressed nor Underserved
48	TEXAS	201	HARRIS COUNTY	3218.00	26420	HOUSTON-PASADENA-THE WOODLANDS, TX	288	HOUSTON-PASADENA, TX	HOUSTON CITY, TX	77017	$97,400	$69,237	$83,121	85.34	MIDDLE INCOME	Y	N	N	Y	Y	N	N	3,927	982	1,097	3,665	93.33	37	0.94	3,594	91.52	333	8.48	18	0.46	5	0.13	15	0.38	1,264	32.19	12.64	779	1,142	2	182	Neither Distressed nor Underserved
48	TEXAS	201	HARRIS COUNTY	3219.00	26420	HOUSTON-PASADENA-THE WOODLANDS, TX	288	HOUSTON-PASADENA, TX	PASADENA CITY, TX	77502 | 77506	$97,400	$55,034	$66,066	67.83	MODERATE INCOME	Y	N	N	Y	Y	N	N	5,657	1,179	1,395	5,168	91.36	56	0.99	5,051	89.29	606	10.71	32	0.57	0	0	0	0	1,576	27.86	15.41	866	1,442	6	387	Neither Distressed nor Underserved
48	TEXAS	201	HARRIS COUNTY	3220.00	26420	HOUSTON-PASADENA-	288	HOUSTON-PASADENA,	PASADENA CITY, TX	77502 | 77	$97,400	$42,955	$51,564	52.94	MODERATE INCO	Y	N	N	Y	Y	N	N	3,771	974	1,417	3,544	93.98	190	5.04	3,294	87.35	477	12.65	35	0.93	1	0.03	0	0	1,319	34.98	34.62	61	133	0	115	Neither Distressed

Assessment Areas/REMA

State	State Name	County	County Name	Census Tract	MSA/MD	MSA/MD Name	CSA	CSA Name	Place	Zip Codes*	MSA/MD MFI	Base Tract MFI	Tract MFI	Tract MFI %	LMI	MMCT	MACT	MBCT	MHCT	MBHCT	MAIANCT	MNHOPICT	Population	Families	Households	Minority	Minority %	Black	Black %	Hispanic	Hispanic %	Non-Hispanic	Non-Hispanic %	Asian	Asian %	NHOPI	NHOPI %	Labor Armed Force	Labor Armed Force %	LEP	LEP %	Poverty %	Owner Occ Units	1-4 Family Units	Farm Count	Non Farm Count	Distressed/ Underserved
						THE WOODLANDS, TX		TX		506					ME																																nor Underserved
48	TEXAS	201	HARRIS COUNTY	3221.00	26420	HOUSTON-PASADENA-THE WOODLANDS, TX	288	HOUSTON-PASADENA, TX	PASADENA CITY, TX	77502 | 77506	$97,400	$49,016	$58,839	60.41	MODERATE INCOME	Y	N	N	Y	Y	N	N	4,142	1,038	1,250	3,662	88.41	155	3.74	3,431	82.83	711	17.17	23	0.56	5	0.12	0	0	827	19.97	17.62	497	1,025	2	528	Neither Distressed nor Underserved
48	TEXAS	201	HARRIS COUNTY	3222.00	26420	HOUSTON-PASADENA-THE WOODLANDS, TX	288	HOUSTON-PASADENA, TX	PASADENA CITY, TX	77506	$97,400	$50,658	$60,817	62.44	MODERATE INCOME	Y	N	N	Y	Y	N	N	1,831	400	496	1,691	92.35	17	0.93	1,636	89.35	195	10.65	12	0.66	0	0	0	0	402	21.96	17.17	184	422	5	86	Neither Distressed nor Underserved
48	TEXAS	201	HARRIS COUNTY	3226.00	26420	HOUSTON-PASADENA-THE WOODLANDS, TX	288	HOUSTON-PASADENA, TX	PASADENA CITY, TX	77503	$97,400	$64,263	$77,151	79.21	MODERATE INCOME	Y	N	N	Y	Y	N	N	5,237	1,211	1,593	3,950	75.42	138	2.64	3,711	70.86	1,526	29.14	38	0.73	3	0.06	0	0	1,210	23.1	15.73	1,169	1,367	6	301	Neither Distressed nor Underserved
48	TEXAS	201	HARRIS COUNTY	3227.01	26420	HOUSTON-PASADENA-THE WOODLANDS, TX	288	HOUSTON-PASADENA, TX	PASADENA CITY, TX	77503	$97,400	$59,606	$71,560	73.47	MODERATE INCOME	Y	N	N	Y	Y	N	N	2,807	683	898	2,324	82.79	59	2.1	2,204	78.52	603	21.48	7	0.25	1	0.04	0	0	428	15.25	1.61	330	661	3	112	Neither Distressed nor Underserved
48	TEXAS	201	HARRIS COUNTY	3227.02	26420	HOUSTON-PASADENA-THE WOODLANDS, TX	288	HOUSTON-PASADENA, TX	PASADENA CITY, TX	77503	$97,400	$75,855	$91,069	93.5	MIDDLE INCOME	Y	N	N	Y	Y	N	N	4,336	1,180	1,292	3,601	83.05	66	1.52	3,461	79.82	875	20.18	18	0.42	0	0	0	0	482	11.12	18.23	705	1,406	3	184	Neither Distressed nor Underserved

Assessment Areas/REMA

State	State Name	County	County Name	Census Tract	MSA/MD	MSA/MD Name	CSA	CSA Name	Place	Zip Codes*	MSA/MD MFI	Base Tract MFI	Tract MFI	Tract MFI %	LMI	MMCT	MACT	MBCT	MHCT	MBHCT	MAIANCT	MNHOPICT	Population	Families	Households	Minority	Minority %	Black	Black %	Hispanic	Hispanic %	Non-Hispanic	Non-Hispanic %	Asian	Asian %	NHOPI	NHOPI %	Labor Armed Force	Labor Armed Force %	LEP	LEP %	Poverty %	Owner Occ Units	1-4 Family Units	Farm Count	Non Farm Count	Distressed/ Underserved
48	TEXAS	201	HARRIS COUNTY	3228.00	26420	HOUSTON-PASADENA-THE WOODLANDS, TX	288	HOUSTON-PASADENA, TX	PASADENA CITY, TX	77503 | 77506	$97,400	$58,967	$70,790	72.68	MODERATE INCOME	Y	N	N	Y	Y	N	N	6,246	1,400	1,679	5,483	87.78	79	1.26	5,384	86.2	862	13.8	10	0.16	0	0	0	0	1,964	31.44	22.46	1,211	1,758	7	378	Neither Distressed nor Underserved
48	TEXAS	201	HARRIS COUNTY	3229.00	26420	HOUSTON-PASADENA-THE WOODLANDS, TX	288	HOUSTON-PASADENA, TX	PASADENA CITY, TX	77506	$97,400	$56,683	$68,044	69.86	MODERATE INCOME	Y	N	N	Y	Y	N	N	4,072	843	980	3,701	90.89	105	2.58	3,560	87.43	512	12.57	14	0.34	7	0.17	0	0	1,070	26.28	4.1	580	1,004	2	179	Neither Distressed nor Underserved
48	TEXAS	201	HARRIS COUNTY	3230.00	26420	HOUSTON-PASADENA-THE WOODLANDS, TX	288	HOUSTON-PASADENA, TX	PASADENA CITY, TX	77501 | 77502 | 77506	$97,400	$39,497	$47,414	48.68	LOW INCOME	Y	N	N	Y	Y	N	N	5,821	1,512	2,017	5,250	90.19	220	3.78	4,950	85.04	871	14.96	14	0.24	0	0	0	0	2,197	37.74	33.66	273	812	3	341	Neither Distressed nor Underserved
48	TEXAS	201	HARRIS COUNTY	3231.00	26420	HOUSTON-PASADENA-THE WOODLANDS, TX	288	HOUSTON-PASADENA, TX	PASADENA CITY, TX	77502 | 77503 | 77506	$97,400	$43,036	$51,661	53.04	MODERATE INCOME	Y	N	N	Y	Y	N	N	3,492	870	1,119	3,138	89.86	281	8.05	2,823	80.84	669	19.16	16	0.46	0	0	0	0	620	17.75	29.01	201	477	4	278	Neither Distressed nor Underserved
48	TEXAS	201	HARRIS COUNTY	3232.00	26420	HOUSTON-PASADENA-THE WOODLANDS, TX	288	HOUSTON-PASADENA, TX	PASADENA CITY, TX	77502 | 77503	$97,400	$124,185	$149,090	153.07	UPPER INCOME	Y	N	N	Y	Y	N	N	5,595	1,335	1,776	4,724	84.43	170	3.04	4,414	78.89	1,181	21.11	45	0.8	3	0.05	0	0	1,396	24.95	21.16	1,152	1,605	1	416	Neither Distressed nor Underserved
48	TEXAS	201	HARRIS COUNTY	3233.00	26420	HOUSTON-PASADEN	288	HOUSTON-PASA	PASADENA CITY, TX	77501 |	$97,400	$37,629	$45,174	46.38	LOW INCOME	Y	N	N	Y	Y	N	N	3,397	700	990	2,992	88.08	154	4.53	2,794	82.25	603	17.75	9	0.26	4	0.12	0	0	660	19.43	37.59	311	523	3	370	Neither Distre

Assessment Areas/REMA

State	State Name	County	County Name	Census Tract	MSA/MD	MSA/MD Name	CSA	CSA Name	Place	Zip Codes*	MSA/MD MFI	Base Tract MFI	Tract MFI	Tract MFI %	LMI	MMCT	MACT	MBCT	MHCT	MBHCT	MAIANCT	MNHOPICT	Population	Families	Households	Minority	Minority %	Black	Black %	Hispanic	Hispanic %	Non-Hispanic	Non-Hispanic %	Asian	Asian %	NHOPI	NHOPI %	Labor Armed Force	Labor Armed Force %	LEP	LEP %	Poverty %	Owner Occ Units	1-4 Family Units	Farm Count	Non Farm Count	Distressed/ Underserved
						ENA-THE WOODLANDS, TX		DENA, TX		77502 | 77506																																					ssed nor Underserved
48	TEXAS	201	HARRIS COUNTY	3234.00	26420	HOUSTON-PASADENA-THE WOODLANDS, TX	288	HOUSTON-PASADENA, TX	PASADENA CITY, TX	77502 | 77504	$97,400	$43,561	$52,294	53.69	MODERATE INCOME	Y	N	N	Y	Y	N	N	7,275	1,927	2,164	6,351	87.3	136	1.87	6,120	84.12	1,155	15.88	22	0.3	0	0	0	0	2,741	37.68	32.14	1,115	1,725	5	336	Neither Distressed nor Underserved
48	TEXAS	201	HARRIS COUNTY	3235.00	26420	HOUSTON-PASADENA-THE WOODLANDS, TX	288	HOUSTON-PASADENA, TX	PASADENA CITY, TX	77502 | 77504	$97,400	$35,260	$42,330	43.46	LOW INCOME	Y	N	N	Y	Y	N	N	5,349	1,329	1,891	4,680	87.49	763	14.26	3,775	70.57	1,574	29.43	80	1.5	0	0	0	0	1,245	23.28	33.42	481	949	5	495	Neither Distressed nor Underserved
48	TEXAS	201	HARRIS COUNTY	3236.01	26420	HOUSTON-PASADENA-THE WOODLANDS, TX	288	HOUSTON-PASADENA, TX	PASADENA CITY, TX	77504	$97,400	$51,563	$61,898	63.55	MODERATE INCOME	Y	N	N	Y	Y	N	N	4,068	731	1,825	2,879	70.77	246	6.05	2,488	61.16	1,580	38.84	59	1.45	8	0.2	0	0	783	19.25	20.73	523	710	5	321	Neither Distressed nor Underserved
48	TEXAS	201	HARRIS COUNTY	3236.02	26420	HOUSTON-PASADENA-THE WOODLANDS, TX	288	HOUSTON-PASADENA, TX	PASADENA CITY, TX	77504	$97,400	$73,806	$88,605	90.97	MIDDLE INCOME	Y	N	N	Y	Y	N	N	4,963	1,369	1,538	3,420	68.91	112	2.26	2,954	59.52	2,009	40.48	280	5.64	2	0.04	0	0	537	10.82	8.04	1,327	1,626	4	353	Neither Distressed nor Underserved
48	TEXAS	201	HARRIS COUNTY	3237.01	26420	HOUSTON-PASADENA-THE WOODLANDS,	288	HOUSTON-PASADENA, TX	PASADENA CITY, TX	77504 | 77505	$97,400	$55,609	$66,758	68.54	MODERATE INCOME	Y	N	N	Y	Y	N	N	4,420	1,089	1,841	2,829	64	323	7.31	2,230	50.45	2,190	49.55	150	3.39	0	0	0	0	303	6.86	11.02	543	704	9	554	Neither Distressed nor Underserve

Assessment Areas/REMA

State	State Name	County	County Name	Census Tract	MSA/MD	MSA/MD Name	CSA	CSA Name	Place	Zip Codes*	MSA/MD MFI	Base Tract MFI	Tract MFI	Tract MFI %	LMI	MMCT	MACT	MBCT	MHCT	MBHCT	MAIANCT	MNHOPICT	Population	Families	Households	Minority	Minority %	Black	Black %	Hispanic	Hispanic %	Non-Hispanic	Non-Hispanic %	Asian	Asian %	NHOPI	NHOPI %	Labor Armed Force	Labor Armed Force %	LEP	LEP %	Poverty %	Owner Occ Units	1-4 Family Units	Farm Count	Non Farm Count	Distressed/ Underserved
					TX																																									d
48	TEXAS	201	HARRIS COUNTY	3237.02	26420	HOUSTON-PASADENA-THE WOODLANDS, TX	288	HOUSTON-PASADENA, TX	PASADENA CITY, TX	77504 | 77505	$97,400	$75,893	$91,108	93.54	MIDDLE INCOME	Y	N	N	Y	Y	N	N	3,252	860	1,165	2,143	65.9	172	5.29	1,825	56.12	1,427	43.88	64	1.97	2	0.06	0	0	334	10.27	8.1	589	784	3	208	Neither Distressed nor Underserved
48	TEXAS	201	HARRIS COUNTY	3238.01	26420	HOUSTON-PASADENA-THE WOODLANDS, TX	288	HOUSTON-PASADENA, TX	PASADENA CITY, TX	77502 | 77504	$97,400	$67,115	$80,569	82.72	MIDDLE INCOME	Y	N	N	Y	Y	N	N	4,068	934	1,102	3,237	79.57	52	1.28	3,099	76.18	969	23.82	32	0.79	5	0.12	0	0	660	16.22	7.42	979	1,143	2	297	Neither Distressed nor Underserved
48	TEXAS	201	HARRIS COUNTY	3238.02	26420	HOUSTON-PASADENA-THE WOODLANDS, TX	288	HOUSTON-PASADENA, TX	PASADENA CITY, TX	77502 | 77503 | 77504	$97,400	$56,571	$67,917	69.73	MODERATE INCOME	Y	N	N	Y	Y	N	N	5,005	1,224	1,624	3,991	79.74	158	3.16	3,757	75.06	1,248	24.94	22	0.44	1	0.02	0	0	1,124	22.46	25.14	1,079	1,395	4	296	Neither Distressed nor Underserved
48	TEXAS	201	HARRIS COUNTY	3239.00	26420	HOUSTON-PASADENA-THE WOODLANDS, TX	288	HOUSTON-PASADENA, TX	PASADENA CITY, TX	77503 | 77505	$97,400	$42,599	$51,135	52.5	MODERATE INCOME	Y	N	N	Y	Y	N	N	3,710	791	1,347	2,633	70.97	235	6.33	2,278	61.4	1,432	38.6	22	0.59	4	0.11	0	0	633	17.06	31.24	342	772	12	374	Neither Distressed nor Underserved
48	TEXAS	201	HARRIS COUNTY	3240.00	26420	HOUSTON-PASADENA-THE WOODLANDS, TX	288	HOUSTON-PASADENA, TX	HOUSTON CITY, TX	77034 | 77504 | 77505	$97,400	$87,944	$105,582	108.4	MIDDLE INCOME	Y	N	N	Y	Y	N	N	5,817	1,513	1,980	3,821	65.69	172	2.96	3,152	54.19	2,665	45.81	366	6.29	1	0.02	0	0	314	5.4	15.18	1,345	1,916	14	986	Neither Distressed nor Underserved

Assessment Areas/REMA

State	State Name	County	County Name	Census Tract	MSA/MD	MSA/MD Name	CSA	CSA Name	Place	Zip Codes*	MSA/MD MFI	Base Tract MFI	Tract MFI	Tract MFI %	LMI	MMCT	MACT	MBCT	MHCT	MBHCT	MAIANCT	MNHOPICT	Population	Families	Households	Minority	Minority %	Black	Black %	Hispanic	Hispanic %	Non-Hispanic	Non-Hispanic %	Asian	Asian %	NHOPI	NHOPI %	Labor Armed Force	Labor Armed Force %	LEP	LEP %	Poverty %	Owner Occ Units	1-4 Family Units	Farm Count	Non Farm Count	Distressed/ Underserved
48	TEXAS	201	HARRIS COUNTY	3241.01	26420	HOUSTON-PASADENA-THE WOODLANDS, TX	288	HOUSTON-PASADENA, TX	PASADENA CITY, TX	77506	$97,400	$49,862	$59,862	61.46	MODERATE INCOME	Y	N	N	Y	Y	N	N	5,279	1,328	1,619	4,784	90.62	89	1.69	4,613	87.38	666	12.62	31	0.59	0	0	0	0	1,794	33.98	23.83	782	1,652	2	401	Neither Distressed nor Underserved
48	TEXAS	201	HARRIS COUNTY	3241.02	26420	HOUSTON-PASADENA-THE WOODLANDS, TX	288	HOUSTON-PASADENA, TX	HOUSTON CITY, TX	77503 | 77506	$97,400	$0	$0	0	NA	X	X	X	X	X	X	X	0	0	0	0	0	0		0		0		0		0		0		0		0	0	0	0	58	Neither Distressed nor Underserved
48	TEXAS	201	HARRIS COUNTY	3242.00	26420	HOUSTON-PASADENA-THE WOODLANDS, TX	288	HOUSTON-PASADENA, TX	HOUSTON CITY, TX	77012 | 77017 | 77506	$97,400	$39,500	$47,414	48.68	LOW INCOME	Y	N	N	Y	Y	N	N	1,279	180	335	1,246	97.42	1	0.08	1,226	95.86	53	4.14	5	0.39	0	0	0	0	325	25.41	26.11	181	433	1	106	Neither Distressed nor Underserved
48	TEXAS	201	HARRIS COUNTY	3301.01	26420	HOUSTON-PASADENA-THE WOODLANDS, TX	288	HOUSTON-PASADENA, TX	HOUSTON CITY, TX	77045	$97,400	$71,115	$85,371	87.65	MIDDLE INCOME	Y	N	N	Y	Y	N	N	5,091	1,543	1,717	5,042	99.04	1,796	35.28	3,177	62.4	1,914	37.6	51	1	2	0.04	0	0	387	7.6	16.63	740	1,678	6	300	Neither Distressed nor Underserved
48	TEXAS	201	HARRIS COUNTY	3301.02	26420	HOUSTON-PASADENA-THE WOODLANDS, TX	288	HOUSTON-PASADENA, TX	HOUSTON CITY, TX	77045	$97,400	$75,089	$90,144	92.55	MIDDLE INCOME	Y	N	N	Y	Y	N	N	2,703	620	681	2,652	98.11	965	35.7	1,626	60.16	1,077	39.84	29	1.07	2	0.07	0	0	371	13.73	12.84	534	754	2	234	Neither Distressed nor Underserved
48	TEXAS	201	HARRIS COUNTY	3302.00	26420	HOUSTON-PASADENA-	288	HOUSTON-PASADENA,	HOUSTON CITY, TX	77035 | 77	$97,400	$54,883	$65,881	67.64	MODERATE INCO	Y	N	N	Y	Y	N	N	4,290	1,003	1,310	4,141	96.53	1,508	35.15	2,535	59.09	1,755	40.91	55	1.28	0	0	0	0	930	21.68	13.55	764	1,084	11	505	Neither Distressed

Assessment Areas/REMA

State	State Name	County	County Name	Census Tract	MSA/MD	MSA/MD Name	CSA	CSA Name	Place	Zip Codes*	MSA/MD MFI	Base Tract MFI	Tract MFI	Tract MFI %	LMI	MMCT	MACT	MBCT	MHCT	MBHCT	MAIANCT	MNHOPICT	Population	Families	Households	Minority	Minority %	Black	Black %	Hispanic	Hispanic %	Non-Hispanic	Non-Hispanic %	Asian	Asian %	NHOPI	NHOPI %	Labor Armed Force	Labor Armed Force %	LEP	LEP %	Poverty %	Owner Occ Units	1-4 Family Units	Farm Count	Non Farm Count	Distressed/ Underserved
						THE WOODLANDS, TX		TX		045					ME																																nor Underserved
48	TEXAS	201	HARRIS COUNTY	3303.01	26420	HOUSTON-PASADENA-THE WOODLANDS, TX	288	HOUSTON-PASADENA, TX	HOUSTON CITY, TX	77035 | 77045 | 77085	$97,400	$66,210	$79,488	81.61	MIDDLE INCOME	Y	N	N	Y	Y	N	N	7,941	1,914	2,274	7,707	97.05	1,867	23.51	5,460	68.76	2,481	31.24	317	3.99	6	0.08	0	0	2,978	37.5	15.26	2,008	2,234	13	533	Neither Distressed nor Underserved
48	TEXAS	201	HARRIS COUNTY	3303.02	26420	HOUSTON-PASADENA-THE WOODLANDS, TX	288	HOUSTON-PASADENA, TX	HOUSTON CITY, TX	77045 | 77053 | 77085	$97,400	$53,811	$64,596	66.32	MODERATE INCOME	Y	N	N	Y	Y	N	N	5,713	1,315	1,637	5,553	97.2	1,779	31.14	3,692	64.62	2,021	35.38	50	0.88	4	0.07	0	0	1,330	23.28	19.28	1,145	1,622	11	678	Neither Distressed nor Underserved
48	TEXAS	201	HARRIS COUNTY	3303.03	26420	HOUSTON-PASADENA-THE WOODLANDS, TX	288	HOUSTON-PASADENA, TX	HOUSTON CITY, TX	77035 | 77085 | 77489	$97,400	$49,286	$59,170	60.75	MODERATE INCOME	Y	N	N	N	Y	N	N	4,515	1,000	1,871	4,316	95.59	1,975	43.74	2,244	49.7	2,271	50.3	54	1.2	1	0.02	0	0	593	13.13	16.66	612	958	6	564	Neither Distressed nor Underserved
48	TEXAS	201	HARRIS COUNTY	3304.00	26420	HOUSTON-PASADENA-THE WOODLANDS, TX	288	HOUSTON-PASADENA, TX	HOUSTON CITY, TX	77045 | 77053	$97,400	$45,982	$55,197	56.67	MODERATE INCOME	Y	N	N	Y	Y	N	N	4,863	1,049	1,388	4,744	97.55	1,750	35.99	2,926	60.17	1,937	39.83	31	0.64	1	0.02	0	0	1,024	21.06	30.62	790	1,219	8	575	Neither Distressed nor Underserved
48	TEXAS	201	HARRIS COUNTY	3305.00	26420	HOUSTON-PASADENA-THE WOOD	288	HOUSTON-PASADENA, TX	HOUSTON CITY, TX	77045	$97,400	$51,089	$61,333	62.97	MODERATE INCOME	Y	N	N	Y	Y	N	N	4,745	1,055	1,327	4,594	96.82	1,666	35.11	2,739	57.72	2,006	42.28	116	2.44	0	0	0	0	1,096	23.1	15.44	804	1,524	8	411	Neither Distressed nor Under

Assessment Areas/REMA

State	State Name	County	County Name	Census Tract	MSA/MD	MSA/MD Name	CSA	CSA Name	Place	Zip Codes*	MSA/MD MFI	Base Tract MFI	Tract MFI	Tract MFI %	LMI	MMCT	MACT	MBCT	MHCT	MBHCT	MAIANCT	MNHOPICT	Population	Families	Households	Minority	Minority %	Black	Black %	Hispanic	Hispanic %	Non-Hispanic	Non-Hispanic %	Asian	Asian %	NHOPI	NHOPI %	Labor Armed Force	Labor Armed Force %	LEP	LEP %	Poverty %	Owner Occ Units	1-4 Family Units	Farm Count	Non Farm Count	Distressed/ Underserved
						LANDS, TX																																									served
48	TEXAS	201	HARRIS COUNTY	3306.00	26420	HOUSTON-PASADENA-THE WOODLANDS, TX	288	HOUSTON-PASADENA, TX	HOUSTON CITY, TX	77045 | 77053 | 77245	$97,400	$60,854	$73,050	75	MODERATE INCOME	Y	N	N	N	Y	N	N	7,139	1,572	2,278	6,931	97.09	3,509	49.15	3,292	46.11	3,847	53.89	87	1.22	6	0.08	0	0	1,071	15	22.68	1,711	2,310	13	732	Neither Distressed nor Underserved
48	TEXAS	201	HARRIS COUNTY	3307.00	26420	HOUSTON-PASADENA-THE WOODLANDS, TX	288	HOUSTON-PASADENA, TX	HOUSTON CITY, TX	77047 | 77053	$97,400	$56,030	$67,264	69.06	MODERATE INCOME	Y	N	N	Y	Y	N	N	8,797	2,255	2,637	8,550	97.19	2,289	26.02	6,105	69.4	2,692	30.6	93	1.06	3	0.03	0	0	1,183	24.82	22.59	1,721	2,662	13	550	Neither Distressed nor Underserved
48	TEXAS	201	HARRIS COUNTY	3308.01	26420	HOUSTON-PASADENA-THE WOODLANDS, TX	288	HOUSTON-PASADENA, TX	HOUSTON CITY, TX	77047 | 77048	$97,400	$66,875	$80,287	82.43	MIDDLE INCOME	Y	N	N	N	Y	N	N	6,136	1,204	1,576	5,799	94.51	2,535	41.31	2,922	47.62	3,214	52.38	262	4.27	2	0.03	0	0	441	7.19	22.1	942	1,410	5	621	Neither Distressed nor Underserved
48	TEXAS	201	HARRIS COUNTY	3308.02	26420	HOUSTON-PASADENA-THE WOODLANDS, TX	288	HOUSTON-PASADENA, TX	HOUSTON CITY, TX	77047 | 77053	$97,400	$87,439	$104,968	107.77	MIDDLE INCOME	Y	N	Y	N	Y	N	N	9,471	2,405	3,433	8,920	94.18	6,193	65.39	2,166	22.87	7,305	77.13	360	3.8	0	0	17	0.18	400	4.22	5.8	2,684	3,284	13	1,278	Neither Distressed nor Underserved
48	TEXAS	201	HARRIS COUNTY	3309.01	26420	HOUSTON-PASADENA-THE WOODLANDS, TX	288	HOUSTON-PASADENA, TX	HOUSTON CITY, TX	77045 | 77047	$97,400	$61,386	$73,693	75.66	MODERATE INCOME	Y	N	Y	N	Y	N	N	9,527	2,417	3,859	8,829	92.67	5,538	58.13	2,352	24.69	7,175	75.31	719	7.55	4	0.04	0	0	434	4.56	3.48	2,674	3,271	5	848	Neither Distressed nor Underserved

Assessment Areas/REMA

State	State Name	County	County Name	Census Tract	MSA/MD	MSA/MD Name	CSA	CSA Name	Place	Zip Codes*	MSA/MD MFI	Base Tract MFI	Tract MFI	Tract MFI %	LMI	MMCT	MACT	MBCT	MHCT	MBHCT	MAIANCT	MNHOPICT	Population	Families	Households	Minority	Minority %	Black	Black %	Hispanic	Hispanic %	Non-Hispanic	Non-Hispanic %	Asian	Asian %	NHOPI	NHOPI %	Labor Armed Force	Labor Armed Force %	LEP	LEP %	Poverty %	Owner Occ Units	1-4 Family Units	Farm Count	Non Farm Count	Distressed/ Underserved
48	TEXAS	201	HARRIS COUNTY	3309.02	26420	HOUSTON-PASADENA-THE WOODLANDS, TX	288	HOUSTON-PASADENA, TX	HOUSTON CITY, TX	77047 | 77053	$97,400	$31,199	$37,450	38.45	LOW INCOME	Y	N	N	Y	Y	N	N	3,823	771	964	3,667	95.92	288	7.53	3,356	87.78	467	12.22	5	0.13	4	0.1	0	0	784	20.51	43.84	700	1,101	6	248	Neither Distressed nor Underserved
48	TEXAS	201	HARRIS COUNTY	3311.00	26420	HOUSTON-PASADENA-THE WOODLANDS, TX	288	HOUSTON-PASADENA, TX	HOUSTON CITY, TX	77021 | 77051	$97,400	$38,265	$45,934	47.16	LOW INCOME	Y	N	Y	N	Y	N	N	4,610	778	1,388	4,496	97.53	3,350	72.67	1,054	22.86	3,556	77.14	20	0.43	2	0.04	0	0	477	10.35	39.67	659	1,503	2	552	Neither Distressed nor Underserved
48	TEXAS	201	HARRIS COUNTY	3312.00	26420	HOUSTON-PASADENA-THE WOODLANDS, TX	288	HOUSTON-PASADENA, TX	HOUSTON CITY, TX	77051	$97,400	$28,102	$33,730	34.63	LOW INCOME	Y	N	Y	N	Y	N	N	4,441	983	1,571	4,320	97.28	3,571	80.41	630	14.19	3,811	85.81	15	0.34	2	0.05	0	0	188	4.23	44.91	480	1,374	5	514	Neither Distressed nor Underserved
48	TEXAS	201	HARRIS COUNTY	3313.00	26420	HOUSTON-PASADENA-THE WOODLANDS, TX	288	HOUSTON-PASADENA, TX	HOUSTON CITY, TX	77051	$97,400	$44,133	$52,976	54.39	MODERATE INCOME	Y	N	Y	N	Y	N	N	5,032	1,090	1,649	4,974	98.85	4,011	79.71	902	17.93	4,130	82.07	13	0.26	2	0.04	0	0	321	6.38	25.94	1,142	1,874	8	556	Neither Distressed nor Underserved
48	TEXAS	201	HARRIS COUNTY	3314.00	26420	HOUSTON-PASADENA-THE WOODLANDS, TX	288	HOUSTON-PASADENA, TX	HOUSTON CITY, TX	77051 | 77233	$97,400	$18,992	$22,792	23.4	LOW INCOME	Y	N	Y	N	Y	N	N	2,538	500	997	2,519	99.25	2,339	92.16	124	4.89	2,414	95.11	21	0.83	2	0.08	0	0	150	5.91	79.43	23	215	2	134	Neither Distressed nor Underserved
48	TEXAS	201	HARRIS COUNTY	3315.01	26420	HOUSTON-PASADENA-THE	288	HOUSTON-PASADENA, TX	HOUSTON CITY, TX	77047 | 7705	$97,400	$57,254	$68,735	70.57	MODERATE INCOME	Y	N	Y	N	Y	N	N	3,908	1,074	1,299	3,865	98.9	3,253	83.24	557	14.25	3,351	85.75	6	0.15	0	0	0	0	362	9.26	20.5	981	1,395	5	435	Neither Distressed nor

Assessment Areas/REMA

State	State Name	County	County Name	Census Tract	MSA/MD	MSA/MD Name	CSA	CSA Name	Place	Zip Codes*	MSA/MD MFI	Base Tract MFI	Tract MFI	Tract MFI %	LMI	MMCT	MACT	MBCT	MHCT	MBHCT	MAIANCT	MNHOPICT	Population	Families	Households	Minority	Minority %	Black	Black %	Hispanic	Hispanic %	Non-Hispanic	Non-Hispanic %	Asian	Asian %	NHOPI	NHOPI %	Labor Armed Force	Labor Armed Force %	LEP	LEP %	Poverty %	Owner Occ Units	1-4 Family Units	Farm Count	Non Farm Count	Distressed/ Underserved
						WOOD LANDS, TX				1																																					Underserved
48	TEXAS	201	HARRIS COUNTY	3315.02	26420	HOUSTON-PASADENA-THE WOODLANDS, TX	288	HOUSTON-PASADENA, TX	HOUSTON CITY, TX	77047	$97,400	$77,625	$93,192	95.68	MIDDLE INCOME	Y	N	Y	N	Y	N	N	5,359	1,186	1,815	5,121	95.56	3,581	66.82	1,277	23.83	4,082	76.17	163	3.04	1	0.02	0	0	75	1.4	1.7	1,536	1,993	9	496	Neither Distressed nor Underserved
48	TEXAS	201	HARRIS COUNTY	3316.02	26420	HOUSTON-PASADENA-THE WOODLANDS, TX	288	HOUSTON-PASADENA, TX	HOUSTON CITY, TX	77048	$97,400	$39,918	$47,921	49.2	LOW INCOME	Y	N	Y	N	Y	N	N	3,604	564	770	3,521	97.7	2,622	72.75	841	23.34	2,763	76.66	31	0.86	0	0	0	0	46	1.28	19.81	214	598	1	349	Neither Distressed nor Underserved
48	TEXAS	201	HARRIS COUNTY	3316.03	26420	HOUSTON-PASADENA-THE WOODLANDS, TX	288	HOUSTON-PASADENA, TX	HOUSTON CITY, TX	77047 | 77048	$97,400	$45,492	$54,612	56.07	MODERATE INCOME	Y	N	Y	N	Y	N	N	4,199	1,065	1,394	4,166	99.21	3,396	80.88	703	16.74	3,496	83.26	26	0.62	3	0.07	0	0	266	6.33	30.72	994	1,455	4	443	Neither Distressed nor Underserved
48	TEXAS	201	HARRIS COUNTY	3316.04	26420	HOUSTON-PASADENA-THE WOODLANDS, TX	288	HOUSTON-PASADENA, TX	HOUSTON CITY, TX	77048	$97,400	$29,617	$35,551	36.5	LOW INCOME	Y	N	Y	N	Y	N	N	2,542	660	988	2,512	98.82	2,162	85.05	314	12.35	2,228	87.65	5	0.2	2	0.08	0	0	19	0.75	7.69	488	596	1	174	Neither Distressed nor Underserved
48	TEXAS	201	HARRIS COUNTY	3317.00	26420	HOUSTON-PASADENA-THE WOODLANDS, TX	288	HOUSTON-PASADENA, TX	HOUSTON CITY, TX	77047 | 77048 | 77085	$97,400	$34,961	$41,970	43.09	LOW INCOME	Y	N	Y	N	Y	N	N	4,055	1,237	1,416	4,016	99.04	3,101	76.47	876	21.6	3,179	78.4	12	0.3	1	0.02	0	0	268	6.61	34.42	813	1,237	1	435	Neither Distressed nor Underserved

Assessment Areas/REMA

State	State Name	County	County Name	Census Tract	MSA/MD	MSA/MD Name	CSA	CSA Name	Place	Zip Codes*	MSA/MD MFI	Base Tract MFI	Tract MFI	Tract MFI %	LMI	MMCT	MACT	MBCT	MHCT	MBHCT	MAIANCT	MNHOPICT	Population	Families	Households	Minority	Minority %	Black	Black %	Hispanic	Hispanic %	Non-Hispanic	Non-Hispanic %	Asian	Asian %	NHOPI	NHOPI %	Labor Armed Force	Labor Armed Force %	LEP	LEP %	Poverty %	Owner Occ Units	1-4 Family Units	Farm Count	Non Farm Count	Distressed/ Underserved
48	TEXAS	201	HARRISCOUNTY	3318.00	26420	HOUSTON-PASADENA-THE WOODLANDS, TX	288	HOUSTON-PASADENA, TX	HOUSTON CITY, TX	77033 | 77051	$97,400	$35,337	$42,418	43.55	LOWINCOME	Y	N	Y	N	Y	N	N	3,868	815	1,129	3,814	98.6	2,867	74.12	914	23.63	2,954	76.37	14	0.36	0	0	0	0	433	11.19	37.36	673	1,120	3	369	Neither Distressed nor Underserved
48	TEXAS	201	HARRISCOUNTY	3319.00	26420	HOUSTON-PASADENA-THE WOODLANDS, TX	288	HOUSTON-PASADENA, TX	HOUSTON CITY, TX	77033 | 77051	$97,400	$40,431	$48,534	49.83	LOWINCOME	Y	N	Y	N	Y	N	N	3,354	748	1,329	3,309	98.66	2,533	75.52	729	21.74	2,625	78.26	7	0.21	4	0.12	0	0	104	3.1	30.16	970	1,466	5	338	Neither Distressed nor Underserved
48	TEXAS	201	HARRISCOUNTY	3320.00	26420	HOUSTON-PASADENA-THE WOODLANDS, TX	288	HOUSTON-PASADENA, TX	HOUSTON CITY, TX	77033 | 77051	$97,400	$29,087	$34,918	35.85	LOWINCOME	Y	N	Y	N	Y	N	N	6,034	1,285	1,878	5,976	99.04	4,093	67.83	1,810	30	4,224	70	40	0.66	1	0.02	0	0	556	9.21	47.26	809	1,409	8	470	Neither Distressed nor Underserved
48	TEXAS	201	HARRISCOUNTY	3321.00	26420	HOUSTON-PASADENA-THE WOODLANDS, TX	288	HOUSTON-PASADENA, TX	HOUSTON CITY, TX	77033 | 77051	$97,400	$43,245	$51,914	53.3	MODERATE INCOME	Y	N	N	Y	Y	N	N	2,954	736	925	2,928	99.12	1,164	39.4	1,744	59.04	1,210	40.96	7	0.24	4	0.14	0	0	700	23.7	25.91	511	1,007	3	189	Neither Distressed nor Underserved
48	TEXAS	201	HARRISCOUNTY	3322.00	26420	HOUSTON-PASADENA-THE WOODLANDS, TX	288	HOUSTON-PASADENA, TX	HOUSTON CITY, TX	77033	$97,400	$39,936	$47,940	49.22	LOWINCOME	Y	N	N	Y	Y	N	N	4,921	1,140	1,488	4,868	98.92	2,090	42.47	2,668	54.22	2,253	45.78	26	0.53	0	0	0	0	786	15.97	30.45	987	1,709	5	558	Neither Distressed nor Underserved
48	TEXAS	201	HARRISCOUNTY	3323.00	26420	HOUSTON-PASADENA-THE	288	HOUSTON-PASADENA, TX	HOUSTON CITY, TX	77033	$97,400	$38,684	$46,440	47.68	LOWINCOME	Y	N	Y	N	Y	N	N	2,999	700	947	2,968	98.97	1,894	63.15	1,044	34.81	1,955	65.19	13	0.43	0	0	0	0	451	15.04	25.15	603	1,085	4	225	Neither Distressed nor

Assessment Areas/REMA

State	State Name	County	County Name	Census Tract	MSA/MD	MSA/MD Name	CSA	CSA Name	Place	Zip Code*s	MSA/MD MFI	Base Tract MFI	Tract MFI	Tract MFI %	LMI	MMCT	MACT	MBCT	MHCT	MBHCT	MAIANCT	MNHOPICT	Population	Families	Households	Minority	Minority %	Black	Black %	Hispanic	Hispanic %	Non-Hispanic	Non-Hispanic %	Asian	Asian %	NHOPI	NHOPI %	Labor Armed Force	Labor Armed Force %	LEP	LEP %	Poverty %	Owner Occ Units	1-4 Family Units	Farm Count	Non Farm Count	Distressed/ Underserved
						WOODLANDS, TX																																									Underserved
48	TEXAS	201	HARRIS COUNTY	3324.00	26420	HOUSTON-PASADENA-THE WOODLANDS, TX	288	HOUSTON-PASADENA, TX	HOUSTON CITY, TX	77033 | 77048	$97,400	$43,783	$52,557	53.96	MODERATE INCOME	Y	N	Y	N	Y	N	N	4,060	761	1,339	3,980	98.03	3,013	74.21	914	22.51	3,146	77.49	4	0.1	3	0.07	0	0	72	1.77	19.56	986	1,415	3	415	Neither Distressed nor Underserved
48	TEXAS	201	HARRIS COUNTY	3325.00	26420	HOUSTON-PASADENA-THE WOODLANDS, TX	288	HOUSTON-PASADENA, TX	HOUSTON CITY, TX	77087	$97,400	$63,750	$76,527	78.57	MODERATE INCOME	Y	N	N	Y	Y	N	N	3,190	674	1,095	3,108	97.43	1,326	41.57	1,726	54.11	1,464	45.89	12	0.38	0	0	0	0	491	15.39	10.45	956	1,103	0	297	Neither Distressed nor Underserved
48	TEXAS	201	HARRIS COUNTY	3326.00	26420	HOUSTON-PASADENA-THE WOODLANDS, TX	288	HOUSTON-PASADENA, TX	HOUSTON CITY, TX	77087	$97,400	$42,217	$50,677	52.03	MODERATE INCOME	Y	N	N	Y	Y	N	N	6,577	1,457	2,090	6,375	96.93	1,962	29.83	4,326	65.77	2,251	34.23	23	0.35	3	0.05	0	0	1,343	20.42	18.13	1,020	1,604	6	533	Neither Distressed nor Underserved
48	TEXAS	201	HARRIS COUNTY	3327.00	26420	HOUSTON-PASADENA-THE WOODLANDS, TX	288	HOUSTON-PASADENA, TX	HOUSTON CITY, TX	77087	$97,400	$60,227	$72,300	74.23	MODERATE INCOME	Y	N	N	Y	Y	N	N	2,473	652	869	2,338	94.54	92	3.72	2,201	89	272	11	12	0.49	0	0	0	0	822	33.24	15.71	607	871	3	578	Neither Distressed nor Underserved
48	TEXAS	201	HARRIS COUNTY	3328.00	26420	HOUSTON-PASADENA-THE WOODLANDS, TX	288	HOUSTON-PASADENA, TX	HOUSTON CITY, TX	77087	$97,400	$38,906	$46,703	47.95	LOW INCOME	Y	N	N	Y	Y	N	N	3,962	1,037	1,453	3,743	94.47	567	14.31	3,139	79.23	823	20.77	13	0.33	2	0.05	0	0	1,526	38.52	26.31	449	789	4	377	Neither Distressed nor Underserved

Assessment Areas/REMA

State	State Name	County	County Name	Census Tract	MSA/MD	MSA/MD Name	CSA	CSA Name	Place	Zip Codes*	MSA/MD MFI	Base Tract MFI	Tract MFI	Tract MFI %	LMI	MMCT	MACT	MBCT	MHCT	MBHCT	MAIANCT	MNHOPICT	Population	Families	Households	Minority	Minority %	Black	Black %	Hispanic	Hispanic %	Non-Hispanic	Non-Hispanic %	Asian	Asian %	NHOPI	NHOPI %	Labor Armed Force	Labor Armed Force %	LEP	LEP %	Poverty %	Owner Occ Units	1-4 Family Units	Farm Count	Non Farm Count	Distressed/ Underserved
48	TEXAS	201	HARRISCOUNTY	3329.00	26420	HOUSTON-PASADENA-THE WOODLANDS, TX	288	HOUSTON-PASADENA, TX	HOUSTON CITY, TX	77017 | 77087	$97,400	$58,438	$70,157	72.03	MODERATE INCOME	Y	N	N	Y	Y	N	N	4,885	1,265	1,457	4,489	91.89	275	5.63	4,133	84.61	752	15.39	49	1	1	0.02	0	0	1,410	28.86	22	776	1,144	1	401	Neither Distressed nor Underserved
48	TEXAS	201	HARRISCOUNTY	3330.00	26420	HOUSTON-PASADENA-THE WOODLANDS, TX	288	HOUSTON-PASADENA, TX	HOUSTON CITY, TX	77017 | 77087	$97,400	$62,135	$74,589	76.58	MODERATE INCOME	Y	N	N	Y	Y	N	N	3,290	923	1,086	3,065	93.16	109	3.31	2,875	87.39	415	12.61	35	1.06	0	0	0	0	1,138	34.59	11.77	830	1,020	2	347	Neither Distressed nor Underserved
48	TEXAS	201	HARRISCOUNTY	3331.00	26420	HOUSTON-PASADENA-THE WOODLANDS, TX	288	HOUSTON-PASADENA, TX	HOUSTON CITY, TX	77017 | 77061	$97,400	$46,728	$56,093	57.59	MODERATE INCOME	Y	N	N	N	Y	N	N	3,793	1,015	1,415	3,439	90.67	633	16.69	1,760	46.4	2,033	53.6	1,016	26.79	4	0.11	0	0	1,484	39.12	24.18	626	728	1	299	Neither Distressed nor Underserved
48	TEXAS	201	HARRISCOUNTY	3332.01	26420	HOUSTON-PASADENA-THE WOODLANDS, TX	288	HOUSTON-PASADENA, TX	HOUSTON CITY, TX	77017 | 77061 | 77207	$97,400	$49,875	$59,872	61.47	MODERATE INCOME	Y	N	N	Y	Y	N	N	4,818	951	1,932	4,576	94.98	1,212	25.16	3,208	66.58	1,610	33.42	118	2.45	0	0	17	0.35	1,209	25.09	15.03	594	764	3	229	Neither Distressed nor Underserved
48	TEXAS	201	HARRISCOUNTY	3332.03	26420	HOUSTON-PASADENA-THE WOODLANDS, TX	288	HOUSTON-PASADENA, TX	HOUSTON CITY, TX	77017 | 77061	$97,400	$51,985	$62,404	64.07	MODERATE INCOME	Y	N	N	Y	Y	N	N	2,163	543	938	1,961	90.66	450	20.8	1,425	65.88	738	34.12	51	2.36	0	0	0	0	729	33.7	8.57	387	537	4	398	Neither Distressed nor Underserved
48	TEXAS	201	HARRISCOUNTY	3332.04	26420	HOUSTON-PASADENA-	288	HOUSTON-PASADENA,	HOUSTON CITY, TX	77061	$97,400	$68,889	$82,702	84.91	MIDDLE INCOME	Y	N	N	Y	Y	N	N	1,280	354	733	1,240	96.88	491	38.36	719	56.17	561	43.83	11	0.86	2	0.16	0	0	901	70.39	20.14	0	183	0	53	Neither Distressed

Assessment Areas/REMA

State	State Name	County	County Name	Census Tract	MSA/MD	MSA/MD Name	CSA	CSA Name	Place	Zip Code*	MSA/MD MFI	Base Tract MFI	Tract MFI	Tract MFI %	LMI	MMCT	MACT	MBCT	MHCT	MBHCT	MAIANCT	MNHOPICT	Population	Families	Households	Minority	Minority %	Black	Black %	Hispanic	Hispanic %	Non-Hispanic	Non-Hispanic %	Asian	Asian %	NHOPI	NHOPI %	Labor Armed Force	Labor Armed Force %	LEP	LEP %	Poverty %	Owner Occ Units	1-4 Family Units	Farm Count	Non Farm Count	Distressed/ Underserved
						THE WOODLANDS, TX		TX																																							nor Underserved
48	TEXAS	201	HARRIS COUNTY	3332.05	26420	HOUSTON-PASADENA-THE WOODLANDS, TX	288	HOUSTON-PASADENA, TX	HOUSTON CITY, TX	77061	$97,400	$30,333	$36,408	37.38	LOW INCOME	Y	N	N	Y	Y	N	N	1,515	356	651	1,456	96.11	682	45.02	768	50.69	747	49.31	18	1.19	0	0	0	0	138	9.11	40.55	31	31	0	30	Neither Distressed nor Underserved
48	TEXAS	201	HARRIS COUNTY	3333.01	26420	HOUSTON-PASADENA-THE WOODLANDS, TX	288	HOUSTON-PASADENA, TX	HOUSTON CITY, TX	77034 | 770775	$97,400	$33,063	$39,690	40.75	LOW INCOME	Y	N	N	Y	Y	N	N	5,693	1,204	1,779	5,436	95.49	2,021	35.5	3,191	56.05	2,502	43.95	124	2.18	1	0.02	0	0	1,683	29.56	46.29	171	318	3	251	Neither Distressed nor Underserved
48	TEXAS	201	HARRIS COUNTY	3333.02	26420	HOUSTON-PASADENA-THE WOODLANDS, TX	288	HOUSTON-PASADENA, TX	HOUSTON CITY, TX	77034 | 770061 | 770775	$97,400	$56,267	$67,547	69.35	MODERATE INCOME	Y	N	N	Y	Y	N	N	3,661	766	986	3,443	94.05	210	5.74	3,079	84.1	582	15.9	124	3.39	5	0.14	0	0	918	25.08	17.07	566	1,061	6	536	Neither Distressed nor Underserved
48	TEXAS	201	HARRIS COUNTY	3335.01	26420	HOUSTON-PASADENA-THE WOODLANDS, TX	288	HOUSTON-PASADENA, TX	HOUSTON CITY, TX	77061	$97,400	$38,214	$45,875	47.1	LOW INCOME	Y	N	N	Y	Y	N	N	3,443	882	1,238	3,317	96.34	585	16.99	2,668	77.49	775	22.51	48	1.39	1	0.03	0	0	911	26.46	36.01	249	358	0	221	Neither Distressed nor Underserved
48	TEXAS	201	HARRIS COUNTY	3335.02	26420	HOUSTON-PASADENA-THE WOODLANDS, TX	288	HOUSTON-PASADENA, TX	HOUSTON CITY, TX	77061 | 770887	$97,400	$47,132	$56,580	58.09	MODERATE INCOME	Y	N	N	Y	Y	N	N	2,621	701	833	2,444	93.25	405	15.45	1,990	75.93	631	24.07	26	0.99	0	0	0	0	696	26.55	30.77	364	542	1	151	Neither Distressed nor Underserved

Assessment Areas/REMA

State	State Name	County	County Name	Census Tract	MSA/MD	MSA/MD Name	CSA	CSA Name	Place	Zip Codes*	MSA/MD MFI	Base Tract MFI	Tract MFI	Tract MFI %	LMI	MMCT	MACT	MBCT	MHCT	MBHCT	MAIANCT	MNHOPICT	Population	Families	Households	Minority	Minority %	Black	Black %	Hispanic	Hispanic %	Non-Hispanic	Non-Hispanic %	Asian	Asian %	NHOPI	NHOPI %	Labor Armed Force	Labor Armed Force %	LEP	LEP %	Poverty %	Owner Occ Units	1-4 Family Units	Farm Count	Non Farm Count	Distressed/ Underserved
48	TEXAS	201	HARRIS COUNTY	3336.00	26420	HOUSTON-PASADENA-THE WOODLANDS, TX	288	HOUSTON-PASADENA, TX	HOUSTON CITY, TX	77061	$97,400	$85,769	$102,971	105.72	MIDDLE INCOME	Y	N	N	Y	Y	N	N	3,215	984	1,132	2,596	80.75	285	8.86	2,228	69.3	987	30.7	40	1.24	0	0	0	0	586	18.23	7.86	957	1,219	7	333	Neither Distressed nor Underserved
48	TEXAS	201	HARRIS COUNTY	3337.00	26420	HOUSTON-PASADENA-THE WOODLANDS, TX	288	HOUSTON-PASADENA, TX	HOUSTON CITY, TX	77061 | 77075	$97,400	$51,544	$61,878	63.53	MODERATE INCOME	Y	N	N	Y	Y	N	N	3,442	761	925	3,221	93.58	239	6.94	2,849	82.77	593	17.23	127	3.69	0	0	0	0	969	28.15	20.9	629	944	7	520	Neither Distressed nor Underserved
48	TEXAS	201	HARRIS COUNTY	3338.01	26420	HOUSTON-PASADENA-THE WOODLANDS, TX	288	HOUSTON-PASADENA, TX	HOUSTON CITY, TX	77075	$97,400	$43,008	$51,632	53.01	MODERATE INCOME	Y	N	N	Y	Y	N	N	4,188	1,227	1,333	4,008	95.7	275	6.57	3,643	86.99	545	13.01	67	1.6	0	0	0	0	1,693	40.43	12.69	375	759	4	251	Neither Distressed nor Underserved
48	TEXAS	201	HARRIS COUNTY	3338.02	26420	HOUSTON-PASADENA-THE WOODLANDS, TX	288	HOUSTON-PASADENA, TX	HOUSTON CITY, TX	77075	$97,400	$93,438	$112,176	115.17	MIDDLE INCOME	Y	N	N	Y	Y	N	N	5,797	1,466	1,849	5,388	92.94	1,292	22.29	3,905	67.36	1,892	32.64	148	2.55	2	0.03	0	0	1,635	28.2	9.86	1,498	1,867	8	394	Neither Distressed nor Underserved
48	TEXAS	201	HARRIS COUNTY	3339.03	26420	HOUSTON-PASADENA-THE WOODLANDS, TX	288	HOUSTON-PASADENA, TX	HOUSTON CITY, TX	77034 | 77075	$97,400	$51,628	$61,976	63.63	MODERATE INCOME	Y	N	N	Y	Y	N	N	3,689	866	1,230	3,390	91.89	697	18.89	2,364	64.08	1,325	35.92	285	7.73	2	0.05	0	0	951	25.78	15.84	646	837	4	360	Neither Distressed nor Underserved
48	TEXAS	201	HARRIS COUNTY	3339.04	26420	HOUSTON-PASADENA-THE	288	HOUSTON-PASADENA, TX	HOUSTON CITY, TX	77075 | 77227	$97,400	$66,563	$79,907	82.04	MIDDLE INCOME	Y	N	N	Y	Y	N	N	5,058	1,662	2,185	4,498	88.93	1,194	23.61	2,809	55.54	2,249	44.46	389	7.69	0	0	13	0.26	1,393	27.54	8.19	1,061	1,297	4	317	Neither Distressed nor

Assessment Areas/REMA

State	State Name	County	County Name	Census Tract	MSA/MD	MSA/MD Name	CSA	CSA Name	Place	Zip Codes*	MSA/MD MFI	Base Tract MFI	Tract MFI	Tract MFI %	LMI	MMCT	MACT	MBCT	MHCT	MBHCT	MAIANCT	MNHOPICT	Population	Families	Households	Minority	Minority %	Black	Black %	Hispanic	Hispanic %	Non-Hispanic	Non-Hispanic %	Asian	Asian %	NHOPI	NHOPI %	Labor Armed Force	Labor Armed Force %	LEP	LEP %	Poverty %	Owner Occ Units	1-4 Family Units	Farm Count	Non Farm Count	Distressed/ Underserved
						WOODLANDS, TX				5																																					Underserved
48	TEXAS	201	HARRIS COUNTY	3339.05	26420	HOUSTON-PASADENA-THE WOODLANDS, TX	288	HOUSTON-PASADENA, TX	HOUSTON CITY, TX	77075	$97,400	$67,328	$80,823	82.98	MIDDLE INCOME	Y	N	N	Y	Y	N	N	4,159	940	1,071	3,935	94.61	489	11.76	2,629	63.21	1,530	36.79	783	18.83	5	0.12	0	0	688	16.54	5.66	940	1,155	4	326	Neither Distressed nor Underserved
48	TEXAS	201	HARRIS COUNTY	3339.06	26420	HOUSTON-PASADENA-THE WOODLANDS, TX	288	HOUSTON-PASADENA, TX	HOUSTON CITY, TX	77075	$97,400	$86,250	$103,546	106.31	MIDDLE INCOME	Y	N	N	Y	Y	N	N	5,147	1,357	1,519	4,905	95.3	561	10.9	3,257	63.28	1,890	36.72	1,031	20.03	0	0	0	0	1,569	30.48	4.28	1,414	1,519	4	313	Neither Distressed nor Underserved
48	TEXAS	201	HARRIS COUNTY	3340.01	26420	HOUSTON-PASADENA-THE WOODLANDS, TX	288	HOUSTON-PASADENA, TX	HOUSTON CITY, TX	77034 | 77075 | 77089	$97,400	$44,583	$53,521	54.95	MODERATE INCOME	Y	N	N	N	Y	N	N	3,707	859	1,192	3,419	92.23	1,085	29.27	1,506	40.63	2,201	59.37	765	20.64	3	0.08	0	0	747	20.15	12.67	315	651	1	337	Neither Distressed nor Underserved
48	TEXAS	201	HARRIS COUNTY	3340.02	26420	HOUSTON-PASADENA-THE WOODLANDS, TX	288	HOUSTON-PASADENA, TX	HOUSTON CITY, TX	77034 | 77089	$97,400	$70,255	$84,339	86.59	MIDDLE INCOME	Y	N	N	N	Y	N	N	2,240	539	1,005	1,834	81.88	844	37.68	832	37.14	1,408	62.86	112	5	3	0.13	8	0.36	82	3.66	9.6	102	165	1	270	Neither Distressed nor Underserved
48	TEXAS	201	HARRIS COUNTY	3340.03	26420	HOUSTON-PASADENA-THE WOODLANDS, TX	288	HOUSTON-PASADENA, TX	HOUSTON CITY, TX	77075 | 77089	$97,400	$69,104	$82,956	85.17	MIDDLE INCOME	Y	N	N	Y	Y	N	N	6,349	1,406	2,224	5,142	80.99	1,023	16.11	3,519	55.43	2,830	44.57	493	7.77	0	0	0	0	969	15.26	8.33	974	1,432	3	576	Neither Distressed nor Underserved

Assessment Areas/REMA

State	State Name	County	County Name	Census Tract	MSA/MD	MSA/MD Name	CSA	CSA Name	Place	Zip Codes*	MSA/MD MFI	Base Tract MFI	Tract MFI	Tract MFI %	LMI	MMCT	MACT	MBCT	MHCT	MBHCT	MAIANCT	MNHOPICT	Population	Families	Households	Minority	Minority %	Black	Black %	Hispanic	Hispanic %	Non-Hispanic	Non-Hispanic %	Asian	Asian %	NHOPI	NHOPI %	Labor Armed Force	Labor Armed Force %	LEP	LEP %	Poverty %	Owner Occ Units	1-4 Family Units	Farm Count	Non Farm Count	Distressed/ Underserved
48	TEXAS	201	HARRIS COUNTY	3341.01	26420	HOUSTON-PASADENA-THE WOODLANDS, TX	288	HOUSTON-PASADENA, TX	HOUSTON CITY, TX	77025 | 77045 | 77051 | 77054	$97,400	$64,261	$77,141	79.2	MODERATE INCOME	Y	N	Y	N	Y	N	N	7,291	1,776	3,885	6,229	85.43	3,864	53	1,078	14.79	6,213	85.21	1,055	14.47	5	0.07	0	0	465	6.38	14.89	486	1,034	9	1,453	Neither Distressed nor Underserved
48	TEXAS	201	HARRIS COUNTY	3341.02	26420	HOUSTON-PASADENA-THE WOODLANDS, TX	288	HOUSTON-PASADENA, TX	HOUSTON CITY, TX	77035 | 77045 | 77054	$97,400	$62,021	$74,453	76.44	MODERATE INCOME	Y	N	N	N	Y	N	N	7,351	1,585	2,398	6,945	94.48	3,517	47.84	3,017	41.04	4,334	58.96	292	3.97	3	0.04	0	0	1,066	14.5	10.69	1,634	1,776	15	752	Neither Distressed nor Underserved
48	TEXAS	201	HARRIS COUNTY	3401.01	26420	HOUSTON-PASADENA-THE WOODLANDS, TX	288	HOUSTON-PASADENA, TX	HOUSTON CITY, TX	77034 | 77598	$97,400	$0	$0	0	NA	Y	N	N	N	Y	N	N	1,879	227	674	1,549	82.44	639	34.01	500	26.61	1,379	73.39	321	17.08	0	0	0	0	20	1.06	28.95	0	42	2	217	Neither Distressed nor Underserved
48	TEXAS	201	HARRIS COUNTY	3401.02	26420	HOUSTON-PASADENA-THE WOODLANDS, TX	288	HOUSTON-PASADENA, TX	HOUSTON CITY, TX	77034	$97,400	$71,970	$86,404	88.71	MIDDLE INCOME	Y	N	N	N	Y	N	N	5,395	1,425	1,721	4,476	82.97	795	14.74	2,687	49.81	2,708	50.19	853	15.81	3	0.06	0	0	612	11.34	11.26	918	1,141	4	370	Neither Distressed nor Underserved
48	TEXAS	201	HARRIS COUNTY	3402.01	26420	HOUSTON-PASADENA-THE WOODLANDS, TX	288	HOUSTON-PASADENA, TX	HOUSTON CITY, TX	77034	$97,400	$0	$0	0	NA	X	X	X	X	X	X	X	0	0	0	0	0	0		0		0		0		0		0		0		0	0	0	1	237	Neither Distressed nor Underserved

Assessment Areas/REMA

State	State Name	County	County Name	Census Tract	MSA/MD	MSA/MD Name	CSA	CSA Name	Place	Zip Codes*	MSA/MD MFI	Base Tract MFI	Tract MFI	Tract MFI %	LMI	MMCT	MACT	MBCT	MHCT	MBHCT	MAIANCT	MNHOPICT	Population	Families	Households	Minority	Minority %	Black	Black %	Hispanic	Hispanic %	Non-Hispanic	Non-Hispanic %	Asian	Asian %	NHOPI	NHOPI %	Labor Armed Force	Labor Armed Force %	LEP	LEP %	Poverty %	Owner Occ Units	1-4 Family Units	Farm Count	Non Farm Count	Distressed/ Underserved
48	TEXAS	201	HARRIS COUNTY	3402.02	26420	HOUSTON-PASADENA-THE WOODLANDS, TX	288	HOUSTON-PASADENA, TX	HOUSTON CITY, TX	77034 | 77059 | 77062 | 77505	$97,400	$146,643	$176,050	180.75	UPPER INCOME	N	N	N	N	N	N	N	7,911	1,942	2,589	3,910	49.42	293	3.7	1,326	16.76	6,585	83.24	1,931	24.41	7	0.09	0	0	739	9.34	3.53	2,188	2,277	10	1,098	Neither Distressed nor Underserved
48	TEXAS	201	HARRIS COUNTY	3402.03	26420	HOUSTON-PASADENA-THE WOODLANDS, TX	288	HOUSTON-PASADENA, TX	HOUSTON CITY, TX	77058 | 77059 | 77505 | 77507	$97,400	$175,078	$210,189	215.8	UPPER INCOME	N	N	N	N	N	N	N	4,434	1,246	1,627	1,621	36.56	146	3.29	539	12.16	3,895	87.84	735	16.58	0	0	0	0	331	7.47	2.47	1,108	1,265	17	750	Neither Distressed nor Underserved
48	TEXAS	201	HARRIS COUNTY	3403.01	26420	HOUSTON-PASADENA-THE WOODLANDS, TX	288	HOUSTON-PASADENA, TX	HOUSTON CITY, TX	77059 | 77062	$97,400	$206,992	$248,506	255.14	UPPER INCOME	N	N	N	N	N	N	N	3,906	1,135	1,353	1,444	36.97	101	2.59	363	9.29	3,543	90.71	796	20.38	2	0.05	0	0	122	3.12	1.33	1,312	1,408	13	877	Neither Distressed nor Underserved
48	TEXAS	201	HARRIS COUNTY	3403.02	26420	HOUSTON-PASADENA-THE WOODLANDS, TX	288	HOUSTON-PASADENA, TX	HOUSTON CITY, TX	77059	$97,400	$122,039	$146,509	150.42	UPPER INCOME	N	N	N	N	N	N	N	6,761	1,983	2,498	2,246	33.22	144	2.13	1,047	15.49	5,714	84.51	720	10.65	0	0	44	0.65	55	0.81	3.41	2,385	2,582	5	704	Neither Distressed nor Underserved
48	TEXAS	201	HARRIS COUNTY	3404.00	26420	HOUSTON-PASADENA-THE WOOD	288	HOUSTON-PASADENA, TX	HOUSTON CITY, TX	77058 | 77062	$97,400	$165,648	$198,871	204.18	UPPER INCOME	N	N	N	N	N	N	N	1,306	414	476	379	29.02	21	1.61	150	11.49	1,156	88.51	128	9.8	3	0.23	0	0	11	0.84	4.18	474	473	4	521	Neither Distressed nor Under

Assessment Areas/REMA

State	State Name	County	County Name	Census Tract	MSA/MD	MSA/MD Name	CSA	CSA Name	Place	Zip Code*	MSA/MD MFI	Base Tract MFI	Tract MFI	Tract MFI %	LMI	MMCT	MACT	MBCT	MHCT	MBHCT	MAIANCT	MNHOPICT	Population	Families	Households	Minority	Minority %	Black	Black %	Hispanic	Hispanic %	Non-Hispanic	Non-Hispanic %	Asian	Asian %	NHOPI	NHOPI %	Labor Armed Force	Labor Armed Force %	LEP	LEP %	Poverty %	Owner Occ Units	1-4 Family Units	Farm Count	Non Farm Count	Distressed/ Underserved
						LANDS, TX																																								served
48	TEXAS	201	HARRIS COUNTY	3405.01	26420	HOUSTON-PASADENA-THE WOODLANDS, TX	288	HOUSTON-PASADENA, TX	HOUSTON CITY, TX	77058 | 77062	$97,400	$88,542	$106,293	109.13	MIDDLE INCOME	N	N	N	N	N	N	N	3,904	940	1,695	1,749	44.8	305	7.81	988	25.31	2,916	74.69	235	6.02	0	0	0	0	92	2.36	16.01	878	1,134	1	289	Neither Distressed nor Underserved
48	TEXAS	201	HARRIS COUNTY	3405.02	26420	HOUSTON-PASADENA-THE WOODLANDS, TX	288	HOUSTON-PASADENA, TX	HOUSTON CITY, TX	77058 | 77062	$97,400	$39,412	$47,317	48.58	LOW INCOME	Y	N	N	Y	Y	N	N	2,878	638	938	2,067	71.82	322	11.19	1,550	53.86	1,328	46.14	106	3.68	1	0.03	0	0	528	18.35	35.92	227	327	3	121	Neither Distressed nor Underserved
48	TEXAS	201	HARRIS COUNTY	3406.00	26420	HOUSTON-PASADENA-THE WOODLANDS, TX	288	HOUSTON-PASADENA, TX	HOUSTON CITY, TX	77062 | 77259 | 77289	$97,400	$125,817	$151,048	155.08	UPPER INCOME	N	N	N	N	N	N	N	2,563	709	1,006	846	33.01	97	3.78	481	18.77	2,082	81.23	119	4.64	12	0.47	13	0.51	95	3.71	2.17	956	1,039	5	249	Neither Distressed nor Underserved
48	TEXAS	201	HARRIS COUNTY	3407.01	26420	HOUSTON-PASADENA-THE WOODLANDS, TX	288	HOUSTON-PASADENA, TX	HOUSTON CITY, TX	77058 | 77062 | 77598	$97,400	$80,510	$96,650	99.23	MIDDLE INCOME	Y	N	N	N	N	N	N	4,055	1,070	1,414	2,170	53.51	216	5.33	1,315	32.43	2,740	67.57	467	11.52	7	0.17	0	0	683	16.84	2.64	981	1,261	5	424	Neither Distressed nor Underserved
48	TEXAS	201	HARRIS COUNTY	3407.02	26420	HOUSTON-PASADENA-THE WOODLANDS, TX	288	HOUSTON-PASADENA, TX	HOUSTON CITY, TX	77062	$97,400	$116,833	$140,266	144.01	UPPER INCOME	N	N	N	N	N	N	N	2,961	946	1,435	1,399	47.25	248	8.38	704	23.78	2,257	76.22	286	9.66	3	0.1	0	0	125	4.22	0.94	950	1,063	4	191	Neither Distressed nor Underserved

Assessment Areas/REMA

State	State Name	County	County Name	Census Tract	MSA/MD	MSA/MD Name	CSA	CSA Name	Place	Zip Codes*	MSA/MD MFI	Base Tract MFI	Tract MFI	Tract MFI %	LMI	MMCT	MACT	MBCT	MHCT	MBHCT	MAIANCT	MNHOPICT	Population	Families	Households	Minority	Minority %	Black	Black %	Hispanic	Hispanic %	Non-Hispanic	Non-Hispanic %	Asian	Asian %	NHOPI	NHOPI %	Labor Armed Force	Labor Armed Force %	LEP	LEP %	Poverty %	Owner Occ Units	1-4 Family Units	Farm Count	Non Farm Count	Distressed/ Underserved
48	TEXAS	201	HARRIS COUNTY	3408.00	26420	HOUSTON-PASADENA-THE WOODLANDS, TX	288	HOUSTON-PASADENA, TX	HOUSTON CITY, TX	77062	$97,400	$133,209	$159,921	164.19	UPPER INCOME	N	N	N	N	N	N	N	5,580	1,726	2,005	2,395	42.92	198	3.55	1,084	19.43	4,496	80.57	809	14.5	2	0.04	7	0.13	599	10.73	2.68	1,815	2,005	13	614	Neither Distressed nor Underserved
48	TEXAS	201	HARRIS COUNTY	3409.00	26420	HOUSTON-PASADENA-THE WOODLANDS, TX	288	HOUSTON-PASADENA, TX	HOUSTON CITY, TX	77598	$97,400	$48,750	$58,528	60.09	MODERATE INCOME	Y	N	N	N	Y	N	N	4,537	1,098	1,990	2,960	65.24	855	18.85	1,486	32.75	3,051	67.25	410	9.04	10	0.22	16	0.35	549	12.1	18.11	314	684	8	489	Neither Distressed nor Underserved
48	TEXAS	201	HARRIS COUNTY	3410.01	26420	HOUSTON-PASADENA-THE WOODLANDS, TX	288	HOUSTON-PASADENA, TX	HOUSTON CITY, TX	77598	$97,400	$78,972	$94,809	97.34	MIDDLE INCOME	Y	N	N	N	N	N	N	3,957	1,013	2,326	2,296	58.02	717	18.12	1,088	27.5	2,869	72.5	344	8.69	3	0.08	7	0.18	178	4.5	9.99	312	451	0	279	Neither Distressed nor Underserved
48	TEXAS	201	HARRIS COUNTY	3410.02	26420	HOUSTON-PASADENA-THE WOODLANDS, TX	288	HOUSTON-PASADENA, TX	HOUSTON CITY, TX	77598	$97,400	$98,389	$118,117	121.27	UPPER INCOME	Y	N	N	N	N	N	N	3,695	1,030	1,581	1,963	53.13	523	14.15	1,045	28.28	2,650	71.72	251	6.79	2	0.05	0	0	542	14.67	7.62	719	1,079	3	243	Neither Distressed nor Underserved
48	TEXAS	201	HARRIS COUNTY	3411.01	26420	HOUSTON-PASADENA-THE WOODLANDS, TX	288	HOUSTON-PASADENA, TX	WEBSTER CITY, TX	77598	$97,400	$60,618	$72,768	74.71	MODERATE INCOME	Y	N	N	N	Y	N	N	1,480	465	640	985	66.55	205	13.85	653	44.12	827	55.88	68	4.59	0	0	0	0	477	32.23	12.72	234	327	5	858	Neither Distressed nor Underserved
48	TEXAS	201	HARRIS COUNTY	3411.02	26420	HOUSTON-PASADENA-THE	288	HOUSTON-PASADENA, TX	HOUSTON CITY, TX	77058 | 77759	$97,400	$67,599	$81,154	83.32	MIDDLE INCOME	Y	N	N	N	N	N	N	2,641	313	1,308	1,612	61.04	363	13.74	965	36.54	1,676	63.46	187	7.08	1	0.04	1	0.04	232	8.78	11.87	7	160	3	742	Neither Distressed nor

Assessment Areas/REMA

State	State Name	County	County Name	Census Tract	MSA/MD	MSA/MD Name	CSA	CSA Name	Place	Zip Code*	MSA/MD MFI	Base Tract MFI	Tract MFI	Tract MFI %	LMI	MMCT	MACT	MBCT	MHCT	MBHCT	MAIANCT	MNHOPICT	Population	Families	Households	Minority	Minority %	Black	Black %	Hispanic	Hispanic %	Non-Hispanic	Non-Hispanic %	Asian	Asian %	NHOPI	NHOPI %	Labor Armed Force	Labor Armed Force %	LEP	LEP %	Poverty %	Owner Occ Units	1-4 Family Units	Farm Count	Non Farm Count	Distressed/ Underserved
						WOODLANDS, TX				8																																					Underserved
48	TEXAS	201	HARRIS COUNTY	3412.01	26420	HOUSTON-PASADENA-THE WOODLANDS, TX	288	HOUSTON-PASADENA, TX	WEBSTER CITY, TX	77058 | 77598	$97,400	$46,667	$56,024	57.52	MODERATE INCOME	Y	N	N	N	N	N	N	5,326	920	1,823	3,294	61.85	903	16.95	1,784	33.5	3,542	66.5	406	7.62	1	0.02	4	0.08	427	8.02	26.64	319	613	4	557	Neither Distressed nor Underserved
48	TEXAS	201	HARRIS COUNTY	3412.03	26420	HOUSTON-PASADENA-THE WOODLANDS, TX	288	HOUSTON-PASADENA, TX	NASSAU BAY CITY, TX	77058	$97,400	$83,750	$110,546	103.23	MIDDLE INCOME	N	N	N	N	N	N	N	2,355	548	935	852	36.18	186	7.9	492	20.89	1,863	79.11	54	2.29	5	0.21	0	0	147	6.24	8.57	362	455	5	615	Neither Distressed nor Underserved
48	TEXAS	201	HARRIS COUNTY	3412.04	26420	HOUSTON-PASADENA-THE WOODLANDS, TX	288	HOUSTON-PASADENA, TX	NASSAU BAY CITY, TX	77058 | 77258 | 77586	$97,400	$123,988	$148,856	152.83	UPPER INCOME	N	N	N	N	N	N	N	3,843	749	1,320	1,443	37.55	300	7.81	777	20.22	3,066	79.78	195	5.07	2	0.05	0	0	83	2.16	13.39	623	704	6	546	Neither Distressed nor Underserved
48	TEXAS	201	HARRIS COUNTY	3413.02	26420	HOUSTON-PASADENA-THE WOODLANDS, TX	288	HOUSTON-PASADENA, TX	HOUSTON CITY, TX	77058	$97,400	$61,607	$73,956	75.93	MODERATE INCOME	Y	N	N	N	N	N	N	3,467	778	1,603	2,102	60.63	624	18	989	28.53	2,478	71.47	358	10.33	4	0.12	25	0.72	142	4.1	10.62	251	462	7	1,261	Neither Distressed nor Underserved
48	TEXAS	201	HARRIS COUNTY	3413.03	26420	HOUSTON-PASADENA-THE WOODLANDS, TX	288	HOUSTON-PASADENA, TX	HOUSTON CITY, TX	77058	$97,400	$74,196	$89,072	91.45	MIDDLE INCOME	N	N	N	N	N	N	N	3,304	611	1,679	1,506	45.58	295	8.93	779	23.58	2,525	76.42	261	7.9	1	0.03	51	1.54	432	13.08	10.78	918	781	4	197	Neither Distressed nor Underserved

Assessment Areas/REMA

State	State Name	County	County Name	Census Tract	MSA/MD	MSA/MD Name	CSA	CSA Name	Place	Zip Codes*	MSA/MD MFI	Base Tract MFI	Tract MFI	Tract MFI %	LMI	MMCT	MACT	MBCT	MHCT	MBHCT	MAIANCT	MNHOPICT	Population	Families	Households	Minority	Minority %	Black	Black %	Hispanic	Hispanic %	Non-Hispanic	Non-Hispanic %	Asian	Asian %	NHOPI	NHOPI %	Labor Armed Force	Labor Armed Force %	LEP	LEP %	Poverty %	Owner Occ Units	1-4 Family Units	Farm Count	Non Farm Count	Distressed/ Underserved
48	TEXAS	201	HARRIS COUNTY	3413.04	26420	HOUSTON-PASADENA-THE WOODLANDS, TX	288	HOUSTON-PASADENA, TX	HOUSTON CITY, TX	77058 | 77586	$97,400	$76,087	$91,342	93.78	MIDDLE INCOME	N	N	N	N	N	N	N	2,036	228	724	928	45.58	201	9.87	336	16.5	1,700	83.5	329	16.16	2	0.1	0	0	35	1.72	43.23	26	118	1	243	Neither Distressed nor Underserved
48	TEXAS	201	HARRIS COUNTY	3414.00	26420	HOUSTON-PASADENA-THE WOODLANDS, TX	288	HOUSTON-PASADENA, TX	EL LAGO CITY, TX	77058 | 77507 | 77586	$97,400	$134,157	$161,061	165.36	UPPER INCOME	N	N	N	N	N	N	N	5,664	1,471	1,952	1,488	26.27	210	3.71	721	12.73	4,943	87.27	275	4.86	0	0	0	0	154	2.72	4.2	1,591	1,632	15	753	Neither Distressed nor Underserved
48	TEXAS	201	HARRIS COUNTY	3415.01	26420	HOUSTON-PASADENA-THE WOODLANDS, TX	288	HOUSTON-PASADENA, TX	EL LAGO CITY, TX	77586	$97,400	$107,237	$128,743	132.18	UPPER INCOME	N	N	N	N	N	N	N	6,736	1,666	2,312	2,067	30.69	300	4.45	1,227	18.22	5,509	81.78	200	2.97	1	0.01	5	0.07	125	1.86	5.58	1,517	1,694	9	715	Neither Distressed nor Underserved
48	TEXAS	201	HARRIS COUNTY	3415.02	26420	HOUSTON-PASADENA-THE WOODLANDS, TX	288	HOUSTON-PASADENA, TX	EL LAGO CITY, TX	77586	$97,400	$142,835	$171,482	176.06	UPPER INCOME	N	N	N	N	N	N	N	4,393	1,107	1,978	1,462	33.28	300	6.83	722	16.44	3,671	83.56	182	4.14	5	0.11	0	0	62	1.41	3.48	1,101	1,166	9	785	Neither Distressed nor Underserved
48	TEXAS	201	HARRIS COUNTY	3416.00	26420	HOUSTON-PASADENA-THE WOODLANDS, TX	288	HOUSTON-PASADENA, TX	PASADENA CITY, TX	77507 | 77571 | 77586	$97,400	$90,169	$108,250	111.14	MIDDLE INCOME	N	N	N	N	N	N	N	6,711	1,755	2,627	2,098	31.26	226	3.37	1,276	19.01	5,435	80.99	231	3.44	1	0.01	0	0	330	4.92	7.93	1,597	2,219	14	877	Neither Distressed nor Underserved
48	TEXAS	201	HARRIS COUNTY	3417.00	26420	HOUSTON-PASADENA	288	HOUSTON-PASADENA	LA PORTE CITY, TX	77571	$97,400	$88,173	$105,854	108.68	MIDDLE INCO	N	N	N	N	N	N	N	2,723	812	1,141	845	31.03	96	3.53	597	21.92	2,126	78.08	30	1.1	3	0.11	0	0	55	2.02	5.79	906	1,245	9	268	Neither Distre

Assessment Areas/REMA

State	State Name	County	County Name	Census Tract	MSA/MD	MSA/MD Name	CSA	CSA Name	Place	Zip Codes*	MSA/MD MFI	Base Tract MFI	Tract MFI	Tract MFI %	LMI	MMCT	MACT	MBCT	MHCT	MBHCT	MAIANCT	MNHOPICT	Population	Families	Households	Minority	Minority %	Black	Black %	Hispanic	Hispanic %	Non-Hispanic	Non-Hispanic %	Asian	Asian %	NHOPI	NHOPI %	Labor Armed Force	Labor Armed Force %	LEP	LEP %	Poverty %	Owner Occ Units	1-4 Family Units	Farm Count	Non Farm Count	Distressed/ Underserved
						ENA-THE WOODLANDS, TX		DENA, TX							ME																																ssed nor Underserved
48	TEXAS	201	HARRIS COUNTY	3418.00	26420	HOUSTON-PASADENA-THE WOODLANDS, TX	288	HOUSTON-PASADENA, TX	LA PORTE CITY, TX	77571	$97,400	$98,750	$118,555	121.72	UPPER INCOME	N	N	N	N	N	N	N	2,489	559	900	980	39.37	168	6.75	665	26.72	1,824	73.28	30	1.21	1	0.04	0	0	44	1.77	7.04	659	820	2	218	Neither Distressed nor Underserved
48	TEXAS	201	HARRIS COUNTY	3420.01	26420	HOUSTON-PASADENA-THE WOODLANDS, TX	288	HOUSTON-PASADENA, TX	PASADENA CITY, TX	77505	$97,400	$127,738	$153,356	157.45	UPPER INCOME	N	N	N	N	N	N	N	6,812	1,824	2,160	2,525	37.07	72	1.06	1,907	27.99	4,905	72.01	318	4.67	10	0.15	0	0	391	5.74	0.61	1,973	2,114	12	557	Neither Distressed nor Underserved
48	TEXAS	201	HARRIS COUNTY	3420.02	26420	HOUSTON-PASADENA-THE WOODLANDS, TX	288	HOUSTON-PASADENA, TX	PASADENA CITY, TX	77505	$97,400	$130,371	$156,512	160.69	UPPER INCOME	Y	N	N	N	N	N	N	4,436	1,124	1,443	2,413	54.4	166	3.74	1,784	40.22	2,652	59.78	361	8.14	2	0.05	0	0	266	6	5.03	909	938	6	412	Neither Distressed nor Underserved
48	TEXAS	201	HARRIS COUNTY	3421.00	26420	HOUSTON-PASADENA-THE WOODLANDS, TX	288	HOUSTON-PASADENA, TX	PASADENA CITY, TX	77505 | 77508	$97,400	$84,167	$101,043	103.74	MIDDLE INCOME	Y	N	N	Y	Y	N	N	4,292	1,114	1,414	2,627	61.21	85	1.98	2,309	53.8	1,983	46.2	148	3.45	4	0.09	0	0	494	11.51	12.27	1,230	1,358	10	675	Neither Distressed nor Underserved
48	TEXAS	201	HARRIS COUNTY	3422.00	26420	HOUSTON-PASADENA-THE WOODLANDS, TX	288	HOUSTON-PASADENA, TX	PASADENA CITY, TX	77503 | 77505	$97,400	$61,215	$73,488	75.45	MODERATE INCOME	Y	N	N	Y	Y	N	N	3,918	719	1,243	2,653	67.71	165	4.21	2,262	57.73	1,656	42.27	86	2.19	0	0	0	0	536	13.68	9.9	649	1,141	5	420	Neither Distressed nor Underserved

Assessment Areas/REMA

State	State Name	County	County Name	Census Tract	MSA/MD	MSA/MD Name	CSA	CSA Name	Place	Zip Codes*	MSA/MD MFI	Base Tract MFI	Tract MFI	Tract MFI %	LMI	MMCT	MACT	MBCT	MHCT	MBHCT	MAIANCT	MNHOPICT	Population	Families	Households	Minority	Minority %	Black	Black %	Hispanic	Hispanic %	Non-Hispanic	Non-Hispanic %	Asian	Asian %	NHOPI	NHOPI %	Labor Armed Force	Labor Armed Force %	LEP	LEP %	Poverty %	Owner Occ Units	1-4 Family Units	Farm Count	Non Farm Count	Distressed/ Underserved
48	TEXAS	201	HARRIS COUNTY	3423.00	26420	HOUSTON-PASADENA-THE WOODLANDS, TX	288	HOUSTON-PASADENA, TX	DEER PARK CITY, TX	77503 | 77505 | 77536	$97,400	$71,270	$85,556	87.84	MIDDLE INCOME	Y	N	N	Y	Y	N	N	7,213	1,914	2,620	4,620	64.05	409	5.67	3,928	54.46	3,285	45.54	104	1.44	0	0	0	0	1,390	19.27	10.74	1,301	1,999	12	477	Neither Distressed nor Underserved
48	TEXAS	201	HARRIS COUNTY	3424.00	26420	HOUSTON-PASADENA-THE WOODLANDS, TX	288	HOUSTON-PASADENA, TX	PASADENA CITY, TX	77503 | 77536	$97,400	$71,596	$85,956	88.25	MIDDLE INCOME	Y	N	N	Y	Y	N	N	4,007	893	1,194	2,835	70.75	183	4.57	2,488	62.09	1,519	37.91	60	1.5	1	0.02	0	0	578	14.42	5.58	535	905	0	263	Neither Distressed nor Underserved
48	TEXAS	201	HARRIS COUNTY	3425.00	26420	HOUSTON-PASADENA-THE WOODLANDS, TX	288	HOUSTON-PASADENA, TX	DEER PARK CITY, TX	77536	$97,400	$78,405	$94,127	96.64	MIDDLE INCOME	N	N	N	N	N	N	N	6,240	1,501	2,172	2,416	38.72	95	1.52	2,034	32.6	4,206	67.4	75	1.2	0	0	0	0	99	1.59	4.63	1,272	1,959	13	875	Neither Distressed nor Underserved
48	TEXAS	201	HARRIS COUNTY	3427.00	26420	HOUSTON-PASADENA-THE WOODLANDS, TX	288	HOUSTON-PASADENA, TX	DEER PARK CITY, TX	77536	$97,400	$69,782	$83,774	86.01	MIDDLE INCOME	N	N	N	N	N	N	N	5,145	1,351	1,619	2,061	40.06	99	1.92	1,712	33.28	3,433	66.72	41	0.8	8	0.16	0	0	167	3.25	11.25	1,211	1,667	9	588	Neither Distressed nor Underserved
48	TEXAS	201	HARRIS COUNTY	3428.01	26420	HOUSTON-PASADENA-THE WOODLANDS, TX	288	HOUSTON-PASADENA, TX	DEER PARK CITY, TX	77536	$97,400	$122,875	$147,512	151.45	UPPER INCOME	N	N	N	N	N	N	N	4,867	1,501	1,918	1,918	39.41	70	1.44	1,556	31.97	3,311	68.03	99	2.03	8	0.16	0	0	256	5.26	1.72	1,872	1,918	1	284	Neither Distressed nor Underserved
48	TEXAS	201	HARRIS COUNTY	3428.02	26420	HOUSTON-PASADENA-	288	HOUSTON-PASADENA,	DEER PARK CITY, TX	77536 | 77	$97,400	$133,250	$159,970	164.24	UPPER INCOME	N	N	N	N	N	N	N	3,988	791	978	1,330	33.35	33	0.83	1,069	26.81	2,919	73.19	78	1.96	0	0	0	0	61	1.53	1.86	966	1,039	7	331	Neither Distressed

Assessment Areas/REMA

State	State Name	County	County Name	Census Tract	MSA/MD	MSA/MD Name	CSA	CSA Name	Place	Zip Codes*	MSA/MD MFI	Base Tract MFI	Tract MFI	Tract MFI %	LMI	MMCT	MACT	MBCT	MHCT	MBHCT	MAIANCT	MNHOPICT	Population	Families	Households	Minority	Minority %	Black	Black %	Hispanic	Hispanic %	Non-Hispanic	Non-Hispanic %	Asian	Asian %	NHOPI	NHOPI %	Labor Armed Force	Labor Armed Force %	LEP	LEP %	Poverty %	Owner Occ Units	1-4 Family Units	Farm Count	Non Farm Count	Distressed/ Underserved
						THE WOODLANDS, TX		TX		571																																				nor Underserved
48	TEXAS	201	HARRIS COUNTY	3429.00	26420	HOUSTON-PASADENA-THE WOODLANDS, TX	288	HOUSTON-PASADENA, TX	DEER PARK CITY, TX	77505 | 77536 | 77571	$97,400	$97,795	$117,406	120.54	UPPER INCOME	N	N	N	N	N	N	N	7,084	1,755	2,330	2,933	41.4	116	1.64	2,433	34.35	4,651	65.65	89	1.26	9	0.13	137	1.93	207	2.92	5.48	1,970	2,304	15	589	Neither Distressed nor Underserved
48	TEXAS	201	HARRIS COUNTY	3430.00	26420	HOUSTON-PASADENA-THE WOODLANDS, TX	288	HOUSTON-PASADENA, TX	LA PORTE CITY, TX	77505 | 77571	$97,400	$63,622	$76,381	78.42	MODERATE INCOME	Y	N	N	N	N	N	N	7,460	1,700	2,537	4,075	54.62	436	5.84	3,262	43.73	4,198	56.27	121	1.62	5	0.07	0	0	314	4.21	20.1	1,276	1,896	14	566	Neither Distressed nor Underserved
48	TEXAS	201	HARRIS COUNTY	3431.00	26420	HOUSTON-PASADENA-THE WOODLANDS, TX	288	HOUSTON-PASADENA, TX	LA PORTE CITY, TX	77571	$97,400	$104,432	$125,373	128.72	UPPER INCOME	N	N	N	N	N	N	N	4,556	1,129	1,421	1,974	43.33	228	5	1,495	32.81	3,061	67.19	60	1.32	3	0.07	11	0.24	253	5.55	1.85	1,235	1,484	4	229	Neither Distressed nor Underserved
48	TEXAS	201	HARRIS COUNTY	3432.00	26420	HOUSTON-PASADENA-THE WOODLANDS, TX	288	HOUSTON-PASADENA, TX	LA PORTE CITY, TX	77571	$97,400	$128,493	$154,262	158.38	UPPER INCOME	N	N	N	N	N	N	N	5,089	1,241	1,521	2,302	45.23	197	3.87	1,883	37	3,206	63	39	0.77	1	0.02	25	0.49	122	2.4	3.32	1,272	1,514	7	426	Neither Distressed nor Underserved
48	TEXAS	201	HARRIS COUNTY	3433.01	26420	HOUSTON-PASADENA-THE WOODLANDS, TX	288	HOUSTON-PASADENA, TX	LA PORTE CITY, TX	77571	$97,400	$104,211	$125,110	128.45	UPPER INCOME	N	N	N	N	N	N	N	4,400	1,350	1,551	2,081	47.3	111	2.52	1,745	39.66	2,655	60.34	38	0.86	0	0	0	0	390	8.86	13.36	1,456	1,570	11	419	Neither Distressed nor Underserved

Assessment Areas/REMA

State	State Name	County	County Name	Census Tract	MSA/MD	MSA/MD Name	CSA	CSA Name	Place	Zip Codes*	MSA/MD MFI	Base Tract MFI	Tract MFI	Tract MFI %	LMI	MMCT	MACT	MBCT	MHCT	MBHCT	MAIANCT	MNHOPICT	Population	Families	Households	Minority	Minority %	Black	Black %	Hispanic	Hispanic %	Non-Hispanic	Non-Hispanic %	Asian	Asian %	NHOPI	NHOPI %	Labor Armed Force	Labor Armed Force %	LEP	LEP %	Poverty %	Owner Occ Units	1-4 Family Units	Farm Count	Non Farm Count	Distressed/ Underserved
48	TEXAS	201	HARRIS COUNTY	3433.02	26420	HOUSTON-PASADENA-THE WOODLANDS, TX	288	HOUSTON-PASADENA, TX	LA PORTE CITY, TX	77571	$97,400	$90,909	$109,137	112.05	MIDDLE INCOME	N	N	N	N	N	N	N	4,876	1,350	1,927	2,133	43.74	228	4.68	1,634	33.51	3,242	66.49	51	1.05	10	0.21	0	0	167	3.42	5.36	1,369	1,610	5	366	Neither Distressed nor Underserved
48	TEXAS	201	HARRIS COUNTY	3436.01	26420	HOUSTON-PASADENA-THE WOODLANDS, TX	288	HOUSTON-PASADENA, TX	DEER PARK CITY, TX	77503 | 77536 | 77571	$97,400	$0	$0	0	NA	Y	N	N	N	N	N	N	11	0	0	11	100	0	0	4	36.36	7	63.64	0	0	0	0	0	0	0	0	0	0	2	240	Neither Distressed nor Underserved
48	TEXAS	201	HARRIS COUNTY	3436.02	26420	HOUSTON-PASADENA-THE WOODLANDS, TX	288	HOUSTON-PASADENA, TX	LA PORTE CITY, TX	77571	$97,400	$88,068	$105,728	108.55	MIDDLE INCOME	N	N	N	N	N	N	N	3,341	723	1,136	1,560	46.69	205	6.14	1,196	35.8	2,145	64.2	35	1.05	0	0	0	0	179	5.36	12.71	835	1,173	8	316	Neither Distressed nor Underserved
48	TEXAS	201	HARRIS COUNTY	3437.00	26420	HOUSTON-PASADENA-THE WOODLANDS, TX	288	HOUSTON-PASADENA, TX	LA PORTE CITY, TX	77507 | 77571 | 77572	$97,400	$62,154	$74,618	76.61	MODERATE INCOME	Y	N	N	N	Y	N	N	3,860	878	1,383	2,455	63.6	578	14.97	1,711	44.33	2,149	55.67	44	1.14	2	0.05	10	0.26	167	4.33	15.26	565	1,017	9	1,084	Neither Distressed nor Underserved
48	TEXAS	201	HARRIS COUNTY	3501.01	26420	HOUSTON-PASADENA-THE WOODLANDS, TX	288	HOUSTON-PASADENA, TX	FRIENDSWOOD CITY, TX	77089 | 77546	$97,400	$0	$0	0	NA	Y	N	N	N	N	N	N	5,269	1,055	1,185	4,614	87.57	645	12.24	1,441	27.35	3,828	72.65	2,413	45.8	3	0.06	0	0	1,678	31.85	44.11	807	1,196	7	508	Neither Distressed nor Underserved
48	TEXAS	201	HARRIS COUNTY	3501.02	26420	HOUSTON-PASADENA	288	HOUSTON-PASA	PEARLAND CITY, TX	77089 |	$97,400	$106,205	$127,506	130.91	UPPER INCO	Y	N	N	N	N	N	N	4,830	1,081	1,310	2,477	51.28	362	7.49	1,093	22.63	3,737	77.37	882	18.26	3	0.06	0	0	367	7.6	3.17	1,310	1,331	13	516	Neither Distre

Assessment Areas/REMA

State	State Name	County	County Name	Census Tract	MSA/MD	MSA/MD Name	CSA	CSA Name	Place	Zip Codes*	MSA/MD MFI	Base Tract MFI	Tract MFI	Tract MFI %	LMI	MMCT	MACT	MBCT	MHCT	MBHCT	MAIANCT	MNHOPICT	Population	Families	Households	Minority	Minority %	Black	Black %	Hispanic	Hispanic %	Non-Hispanic	Non-Hispanic %	Asian	Asian %	NHOPI	NHOPI %	Labor Armed Force	Labor Armed Force %	LEP	LEP %	Poverty %	Owner Occ Units	1-4 Family Units	Farm Count	Non Farm Count	Distressed/ Underserved
						ENA-THE WOODLANDS, TX		DENA, TX		77581					ME																																	ssed nor Underserved
48	TEXAS	201	HARRIS COUNTY	3501.03	26420	HOUSTON-PASADENA-THE WOODLANDS, TX	288	HOUSTON-PASADENA, TX	HOUSTON CITY, TX	77089 | 77581	$97,400	$87,049	$104,500	107.29	MIDDLE INCOME	Y	N	N	N	Y	N	N	7,487	1,641	1,753	5,802	77.49	935	12.49	3,424	45.73	4,063	54.27	1,321	17.64	4	0.05	0	0	1,349	18.02	4.2	1,703	2,165	8	619	Neither Distressed nor Underserved
48	TEXAS	201	HARRIS COUNTY	3501.04	26420	HOUSTON-PASADENA-THE WOODLANDS, TX	288	HOUSTON-PASADENA, TX	HOUSTON CITY, TX	77075 | 77089	$97,400	$86,225	$103,517	106.28	MIDDLE INCOME	Y	N	N	N	Y	N	N	4,850	1,143	1,398	4,016	82.8	1,175	24.23	1,764	36.37	3,086	63.63	964	19.88	1	0.02	0	0	337	6.95	18.23	873	987	5	371	Neither Distressed nor Underserved
48	TEXAS	201	HARRIS COUNTY	3502.01	26420	HOUSTON-PASADENA-THE WOODLANDS, TX	288	HOUSTON-PASADENA, TX	HOUSTON CITY, TX	77089	$97,400	$90,421	$108,552	111.45	MIDDLE INCOME	Y	N	N	Y	Y	N	N	3,740	904	1,172	3,106	83.05	506	13.53	2,414	64.55	1,326	35.45	123	3.29	0	0	0	0	382	10.21	4.55	1,039	1,040	6	257	Neither Distressed nor Underserved
48	TEXAS	201	HARRIS COUNTY	3502.02	26420	HOUSTON-PASADENA-THE WOODLANDS, TX	288	HOUSTON-PASADENA, TX	HOUSTON CITY, TX	77075 | 77089	$97,400	$82,606	$99,173	101.82	MIDDLE INCOME	Y	N	N	Y	Y	N	N	4,684	1,218	1,458	3,662	78.18	493	10.53	2,705	57.75	1,979	42.25	360	7.69	3	0.06	0	0	682	14.56	21.55	1,262	1,534	3	312	Neither Distressed nor Underserved
48	TEXAS	201	HARRIS COUNTY	3503.00	26420	HOUSTON-PASADENA-THE WOODLANDS, TX	288	HOUSTON-PASADENA, TX	HOUSTON CITY, TX	77089	$97,400	$109,149	$131,032	134.53	UPPER INCOME	Y	N	N	N	Y	N	N	6,002	1,758	2,005	4,152	69.18	775	12.91	2,853	47.53	3,149	52.47	401	6.68	1	0.02	0	0	454	7.56	8.74	1,691	2,016	6	543	Neither Distressed nor Underserved

Assessment Areas/REMA

State	State Name	County	County Name	Census Tract	MSA/MD	MSA/MD Name	CSA	CSA Name	Place	Zip Code*	MSA/MD MFI	Base Tract MFI	Tract MFI	Tract MFI %	LMI	MMCT	MACT	MBCT	MHCT	MBHCT	MAIANCT	MNHOPICT	Population	Families	Households	Minority	Minority %	Black	Black %	Hispanic	Hispanic %	Non-Hispanic	Non-Hispanic %	Asian	Asian %	NHOPI	NHOPI %	Labor Armed Force	Labor Armed Force %	LEP	LEP %	Poverty %	Owner Occ Units	1-4 Family Units	Farm Count	Non Farm Count	Distressed/ Underserved
48	TEXAS	201	HARRIS COUNTY	3504.00	26420	HOUSTON-PASADENA-THE WOODLANDS, TX	288	HOUSTON-PASADENA, TX	HOUSTON CITY, TX	77034 | 770089	$97,400	$71,971	$86,404	88.71	MIDDLE INCOME	Y	N	N	Y	Y	N	N	6,235	1,640	1,960	5,305	85.08	1,119	17.95	3,544	56.84	2,691	43.16	526	8.44	9	0.14	0	0	730	11.71	11.67	1,248	1,723	4	572	Neither Distressed nor Underserved
48	TEXAS	201	HARRIS COUNTY	3505.00	26420	HOUSTON-PASADENA-THE WOODLANDS, TX	288	HOUSTON-PASADENA, TX	HOUSTON CITY, TX	77034 | 770089 | 775546	$97,400	$75,023	$90,066	92.47	MIDDLE INCOME	Y	N	N	Y	Y	N	N	7,117	1,753	2,330	6,020	84.59	916	12.87	3,594	50.5	3,523	49.5	1,391	19.54	2	0.03	0	0	1,785	25.08	20.72	1,606	2,123	9	783	Neither Distressed nor Underserved
48	TEXAS	201	HARRIS COUNTY	3506.01	26420	HOUSTON-PASADENA-THE WOODLANDS, TX	288	HOUSTON-PASADENA, TX	FRIENDSWOOD CITY, TX	77546	$97,400	$83,623	$100,390	103.07	MIDDLE INCOME	Y	N	N	N	N	N	N	4,372	1,227	1,722	2,204	50.41	519	11.87	1,234	28.23	3,138	71.77	276	6.31	3	0.07	20	0.46	242	5.54	4.6	823	1,291	12	808	Neither Distressed nor Underserved
48	TEXAS	201	HARRIS COUNTY	3506.03	26420	HOUSTON-PASADENA-THE WOODLANDS, TX	288	HOUSTON-PASADENA, TX	FRIENDSWOOD CITY, TX	77546	$97,400	$76,841	$92,248	94.71	MIDDLE INCOME	Y	N	N	N	N	N	N	4,631	1,264	1,406	2,561	55.3	478	10.32	1,197	25.85	3,434	74.15	687	14.83	12	0.26	0	0	489	10.56	6.11	1,159	1,456	2	369	Neither Distressed nor Underserved
48	TEXAS	201	HARRIS COUNTY	3506.04	26420	HOUSTON-PASADENA-THE WOODLANDS, TX	288	HOUSTON-PASADENA, TX	FRIENDSWOOD CITY, TX	77546	$97,400	$115,399	$138,542	142.24	UPPER INCOME	Y	N	N	N	N	N	N	3,941	1,057	1,407	1,991	50.52	418	10.61	984	24.97	2,957	75.03	382	9.69	8	0.2	0	0	50	1.27	5.07	942	1,224	4	237	Neither Distressed nor Underserved
48	TEXAS	201	HARRIS COUNTY	3507.00	26420	HOUSTON-PASADENA-	288	HOUSTON-PASADENA,	FRIENDSWOOD CITY, TX	77546	$97,400	$86,300	$103,604	106.37	MIDDLE INCOME	N	N	N	N	N	N	N	2,326	716	899	851	36.59	112	4.82	616	26.48	1,710	73.52	39	1.68	2	0.09	2	0.09	4	0.17	4.39	803	966	3	187	Neither Distressed

Assessment Areas/REMA

State	State Name	County	County Name	Census Tract	MSA/MD	MSA/MD Name	CSA	CSA Name	Place	Zip Codes*	MSA/MD MFI	Base Tract MFI	Tract MFI	Tract MFI %	LMI	MMCT	MACT	MBCT	MHCT	MBHCT	MAIANCT	MNHOPICT	Population	Families	Households	Minority	Minority %	Black	Black %	Hispanic	Hispanic %	Non-Hispanic	Non-Hispanic %	Asian	Asian %	NHOPI	NHOPI %	Labor Armed Force	Labor Armed Force %	LEP	LEP %	Poverty %	Owner Occ Units	1-4 Family Units	Farm Count	Non Farm Count	Distressed/ Underserved
						THE WOODLANDS, TX		TX																																								nor Underserved
48	TEXAS	201	HARRIS COUNTY	3508.01	26420	HOUSTON-PASADENA-THE WOODLANDS, TX	288	HOUSTON-PASADENA, TX	FRIENDSWOOD CITY, TX	77546 | 775598	$97,400	$67,313	$80,813	82.97	MIDDLE INCOME	Y	N	N	N	N	N	N	5,098	1,317	2,419	2,597	50.94	539	10.57	1,609	31.56	3,489	68.44	223	4.37	12	0.24	13	0.26	627	12.3	9.43	965	1,727	9	347	Neither Distressed nor Underserved
48	TEXAS	201	HARRIS COUNTY	3508.03	26420	HOUSTON-PASADENA-THE WOODLANDS, TX	288	HOUSTON-PASADENA, TX	FRIENDSWOOD CITY, TX	77546 | 775598	$97,400	$66,667	$80,034	82.17	MIDDLE INCOME	Y	N	N	N	N	N	N	3,181	762	1,340	1,772	55.71	494	15.53	1,015	31.91	2,166	68.09	142	4.46	3	0.09	0	0	690	21.69	15.33	469	603	4	348	Neither Distressed nor Underserved
48	TEXAS	201	HARRIS COUNTY	3508.04	26420	HOUSTON-PASADENA-THE WOODLANDS, TX	288	HOUSTON-PASADENA, TX	FRIENDSWOOD CITY, TX	77546 | 775598	$97,400	$150,546	$180,735	185.56	UPPER INCOME	Y	N	N	N	N	N	N	5,648	1,449	1,814	2,867	50.76	536	9.49	902	15.97	4,746	84.03	1,223	21.65	4	0.07	0	0	351	6.21	0.68	1,068	1,460	6	705	Neither Distressed nor Underserved
48	TEXAS	201	HARRIS COUNTY	4101.01	26420	HOUSTON-PASADENA-THE WOODLANDS, TX	288	HOUSTON-PASADENA, TX	HOUSTON CITY, TX	77006 | 770019	$97,400	$0	$0	0	NA	Y	N	N	N	N	N	N	2,159	326	784	1,382	64.01	562	26.03	533	24.69	1,626	75.31	191	8.85	1	0.05	0	0	65	3.01	32.61	378	608	1	290	Neither Distressed nor Underserved
48	TEXAS	201	HARRIS COUNTY	4101.02	26420	HOUSTON-PASADENA-THE WOODLANDS, TX	288	HOUSTON-PASADENA, TX	HOUSTON CITY, TX	77002 | 770019	$97,400	$74,167	$89,033	91.41	MIDDLE INCOME	Y	N	N	N	N	N	N	4,007	462	2,096	2,363	58.97	1,214	30.3	641	16	3,366	84	336	8.39	5	0.12	0	0	223	5.57	25.54	364	386	2	422	Neither Distressed nor Underserved

Assessment Areas/REMA

State	State Name	County	County Name	Census Tract	MSA/MD	MSA/MD Name	CSA	CSA Name	Place	Zip Codes*	MSA/MD MFI	Base Tract MFI	Tract MFI	Tract MFI %	LMI	MMCT	MACT	MBCT	MHCT	MBHCT	MAIANCT	MNHOPICT	Population	Families	Households	Minority	Minority %	Black	Black %	Hispanic	Hispanic %	Non-Hispanic	Non-Hispanic %	Asian	Asian %	NHOPI	NHOPI %	Labor Armed Force	Labor Armed Force %	LEP	LEP %	Poverty %	Owner Occ Units	1-4 Family Units	Farm Count	Non Farm Count	Distressed/ Underserved
48	TEXAS	201	HARRIS COUNTY	4102.01	26420	HOUSTON-PASADENA-THE WOODLANDS, TX	288	HOUSTON-PASADENA, TX	HOUSTON CITY, TX	77019	$97,400	$143,571	$172,359	176.96	UPPER INCOME	N	N	N	N	N	N	N	2,176	374	1,158	821	37.73	114	5.24	396	18.2	1,780	81.8	207	9.51	0	0	0	0	34	1.56	5.43	79	277	20	935	Neither Distressed nor Underserved
48	TEXAS	201	HARRIS COUNTY	4102.02	26420	HOUSTON-PASADENA-THE WOODLANDS, TX	288	HOUSTON-PASADENA, TX	HOUSTON CITY, TX	77006 | 77019	$97,400	$206,379	$247,766	254.38	UPPER INCOME	N	N	N	N	N	N	N	3,361	722	1,915	1,258	37.43	103	3.06	618	18.39	2,743	81.61	360	10.71	7	0.21	0	0	60	1.79	2.61	779	1,343	9	690	Neither Distressed nor Underserved
48	TEXAS	201	HARRIS COUNTY	4103.00	26420	HOUSTON-PASADENA-THE WOODLANDS, TX	288	HOUSTON-PASADENA, TX	HOUSTON CITY, TX	77007 | 77019 | 77219	$97,400	$116,423	$139,769	143.5	UPPER INCOME	N	N	N	N	N	N	N	3,722	686	1,992	1,202	32.29	159	4.27	559	15.02	3,163	84.98	329	8.84	1	0.03	0	0	47	1.26	12.64	803	552	17	1,865	Neither Distressed nor Underserved
48	TEXAS	201	HARRIS COUNTY	4104.01	26420	HOUSTON-PASADENA-THE WOODLANDS, TX	288	HOUSTON-PASADENA, TX	HOUSTON CITY, TX	77006 | 77019 | 77098	$97,400	$198,667	$238,513	244.88	UPPER INCOME	N	N	N	N	N	N	N	3,985	1,182	2,122	1,279	32.1	79	1.98	627	15.73	3,358	84.27	353	8.86	1	0.03	0	0	175	4.39	1.91	1,355	1,629	12	985	Neither Distressed nor Underserved
48	TEXAS	201	HARRIS COUNTY	4104.02	26420	HOUSTON-PASADENA-THE WOODLANDS, TX	288	HOUSTON-PASADENA, TX	HOUSTON CITY, TX	77006 | 77019	$97,400	$152,250	$182,781	187.66	UPPER INCOME	N	N	N	N	N	N	N	2,623	578	1,365	866	33.02	77	2.94	417	15.9	2,206	84.1	248	9.45	5	0.19	0	0	47	1.79	9.73	743	1,037	5	685	Neither Distressed nor Underserved
48	TEXAS	201	HARRIS COUNTY	4105.01	26420	HOUSTON-PASADEN	288	HOUSTON-PASA	HOUSTON CITY, TX	77006	$97,400	$127,593	$153,181	157.27	UPPER INCO	N	N	N	N	N	N	N	1,746	344	1,026	622	35.62	53	3.04	335	19.19	1,411	80.81	138	7.9	3	0.17	0	0	37	2.12	4.11	587	1,078	10	463	Neither Distre

Assessment Areas/REMA

State	State Name	County	County Name	Census Tract	MSA/MD	MSA/MD Name	CSA	CSA Name	Place	Zip Codes*	MSA/MD MFI	Base Tract MFI	Tract MFI	Tract MFI %	LMI	MMCT	MACT	MBCT	MHCT	MBHCT	MAIANCT	MNHOPICT	Population	Families	Households	Minority	Minority %	Black	Black %	Hispanic	Hispanic %	Non-Hispanic	Non-Hispanic %	Asian	Asian %	NHOPI	NHOPI %	Labor Armed Force	Labor Armed Force %	LEP	LEP %	Poverty %	Owner Occ Units	1-4 Family Units	Farm Count	Non Farm Count	Distressed/ Underserved
						ENA-THE WOOD LANDS, TX		DENA, TX							ME																																ssed nor Underserved
48	TEXAS	201	HARRIS COUNTY	4105.02	26420	HOUSTON-PASADENA-THE WOODLANDS, TX	288	HOUSTON-PASADENA, TX	HOUSTON CITY, TX	77002 | 77006 | 77019	$97,400	$165,904	$199,173	204.49	UPPER INCOME	N	N	N	N	N	N	N	3,070	542	1,637	1,188	38.7	127	4.14	591	19.25	2,479	80.75	312	10.16	38	1.24	0	0	105	3.42	5.56	785	1,028	3	503	Neither Distressed nor Underserved
48	TEXAS	201	HARRIS COUNTY	4106.01	26420	HOUSTON-PASADENA-THE WOODLANDS, TX	288	HOUSTON-PASADENA, TX	HOUSTON CITY, TX	77002 | 77006	$97,400	$134,290	$161,216	165.52	UPPER INCOME	N	N	N	N	N	N	N	3,444	329	1,930	1,658	48.14	382	11.09	682	19.8	2,762	80.2	433	12.57	0	0	0	0	94	2.73	15.87	0	60	5	737	Neither Distressed nor Underserved
48	TEXAS	201	HARRIS COUNTY	4106.02	26420	HOUSTON-PASADENA-THE WOODLANDS, TX	288	HOUSTON-PASADENA, TX	HOUSTON CITY, TX	77002 | 77006	$97,400	$0	$0	0	NA	N	N	N	N	N	N	N	2,508	245	1,522	1,124	44.82	229	9.13	496	19.78	2,012	80.22	192	7.66	96	3.83	0	0	134	5.34	14.04	351	257	1	449	Neither Distressed nor Underserved
48	TEXAS	201	HARRIS COUNTY	4107.03	26420	HOUSTON-PASADENA-THE WOODLANDS, TX	288	HOUSTON-PASADENA, TX	HOUSTON CITY, TX	77006	$97,400	$130,365	$156,512	160.69	UPPER INCOME	N	N	N	N	N	N	N	2,179	502	1,399	740	33.96	109	5	331	15.19	1,848	84.81	207	9.5	0	0	0	0	158	7.25	17.37	574	725	5	605	Neither Distressed nor Underserved
48	TEXAS	201	HARRIS COUNTY	4107.04	26420	HOUSTON-PASADENA-THE WOODLANDS,	288	HOUSTON-PASADENA, TX	HOUSTON CITY, TX	77006	$97,400	$250,001	$300,138	308.15	UPPER INCOME	N	N	N	N	N	N	N	1,895	183	1,505	615	32.45	114	6.02	306	16.15	1,589	83.85	125	6.6	0	0	0	0	0	0	17.41	605	664	2	443	Neither Distressed nor Underserve

Assessment Areas/REMA

State	State Name	County	County Name	Census Tract	MSA/MD	MSA/MD Name	CSA	CSA Name	Place	Zip Code*	MSA/MD MFI	Base Tract MFI	Tract MFI	Tract MFI %	LMI	MMCT	MACT	MBCT	MHCT	MBHCT	MAIANCT	MNHOPICT	Population	Families	Households	Minority	Minority %	Black	Black %	Hispanic	Hispanic %	Non-Hispanic	Non-Hispanic %	Asian	Asian %	NHOPI	NHOPI %	Labor Armed Force	Labor Armed Force %	LEP	LEP %	Poverty %	Owner Occ Units	1-4 Family Units	Farm Count	Non Farm Count	Distressed/ Underserved
					TX																																									d
48	TEXAS	201	HARRIS COUNTY	4107.05	26420	HOUSTON-PASADENA-THE WOODLANDS, TX	288	HOUSTON-PASADENA, TX	HOUSTON CITY, TX	77006	$97,400	$87,981	$105,621	108.44	MIDDLE INCOME	N	N	N	N	N	N	N	916	89	400	443	48.36	50	5.46	270	29.48	646	70.52	79	8.62	0	0	0	0	63	6.88	4.22	123	177	4	473	Neither Distressed nor Underserved
48	TEXAS	201	HARRIS COUNTY	4107.06	26420	HOUSTON-PASADENA-THE WOODLANDS, TX	288	HOUSTON-PASADENA, TX	HOUSTON CITY, TX	77002 | 77006	$97,400	$128,250	$153,970	158.08	UPPER INCOME	Y	N	N	N	N	N	N	1,738	156	1,112	872	50.17	333	19.16	304	17.49	1,434	82.51	146	8.4	0	0	0	0	0	0	17.89	90	270	3	251	Neither Distressed nor Underserved
48	TEXAS	201	HARRIS COUNTY	4108.01	26420	HOUSTON-PASADENA-THE WOODLANDS, TX	288	HOUSTON-PASADENA, TX	HOUSTON CITY, TX	77006 | 77098	$97,400	$102,863	$123,493	126.79	UPPER INCOME	N	N	N	N	N	N	N	2,578	399	1,393	1,083	42.01	116	4.5	512	19.86	2,066	80.14	307	11.91	2	0.08	0	0	63	2.44	8.23	198	629	4	420	Neither Distressed nor Underserved
48	TEXAS	201	HARRIS COUNTY	4108.02	26420	HOUSTON-PASADENA-THE WOODLANDS, TX	288	HOUSTON-PASADENA, TX	HOUSTON CITY, TX	77006 | 77098	$97,400	$161,375	$193,738	198.91	UPPER INCOME	N	N	N	N	N	N	N	1,631	363	954	621	38.07	68	4.17	360	22.07	1,271	77.93	114	6.99	0	0	0	0	33	2.02	11.61	348	669	3	365	Neither Distressed nor Underserved
48	TEXAS	201	HARRIS COUNTY	4109.00	26420	HOUSTON-PASADENA-THE WOODLANDS, TX	288	HOUSTON-PASADENA, TX	HOUSTON CITY, TX	77006 | 77098 | 77266	$97,400	$126,790	$152,217	156.28	UPPER INCOME	N	N	N	N	N	N	N	3,535	782	1,877	1,370	38.76	194	5.49	609	17.23	2,926	82.77	382	10.81	6	0.17	0	0	19	0.54	5.37	599	1,059	11	1,034	Neither Distressed nor Underserved
48	TEXAS	201	HARRIS COUNT	4110.0	26420	HOUSTON-	28	HOUSTON-	HOUSTON CITY,	7709	$97,400	$176,32	$211,68	217.3	UPPER	N	N	N	N	N	N	N	1,986	650	1,512	669	33.69	13	6.9	248	12.49	1,738	87.51	19	9.67	0	0	38	1.91	50	2.52	0	480	178	10	54	Neither

Assessment Areas/REMA

State	State Name	County	County Name	Census Tract	MSA/MD	MSA/MD Name	CSA	CSA Name	Place	Zip Code(s)	MSA/MD MFI	Base Tract MFI	Tract MFI	Tract MFI %	LMI	MMCT	MACT	MBCT	MHCT	MBHCT	MAIANCT	MNHOPICT	Population	Families	Households	Minority	Minority %	Black	Black %	Hispanic	Hispanic %	Non-Hispanic	Non-Hispanic %	Asian	Asian %	NHOPI	NHOPI %	Labor Armed Force	Labor Armed Force %	LEP	LEP %	Poverty %	Owner Occ Units	1-4 Family Units	Farm Count	Non Farm Count	Distressed/ Underserved
			Y	1		PASADENA-THE WOODLANDS, TX	8	PASADENA, TX	TX	8		4	9	4	INCOME										7				2																	0	Distressed nor Underserved
48	TEXAS	201	HARRIS COUNTY	411 0.02	26420	HOUSTON-PASADENA-THE WOODLANDS, TX	288	HOUSTON-PASADENA, TX	HOUSTON CITY, TX	77098	$97,400	$111,200	$133,496	137.06	UPPER INCOME	N	N	N	N	N	N	N	2,186	502	1,298	795	36.37	80	3.66	316	14.46	1,870	85.54	292	13.36	1	0.05	0	0	217	9.93	10.82	344	452	6	397	Neither Distressed nor Underserved
48	TEXAS	201	HARRIS COUNTY	411 0.03	26420	HOUSTON-PASADENA-THE WOODLANDS, TX	288	HOUSTON-PASADENA, TX	HOUSTON CITY, TX	77098 | 772254	$97,400	$211,012	$253,328	260.09	UPPER INCOME	N	N	N	N	N	N	N	1,614	263	862	610	37.79	83	5.14	253	15.68	1,361	84.32	190	11.77	0	0	6	0.37	7	0.43	1.34	195	293	10	963	Neither Distressed nor Underserved
48	TEXAS	201	HARRIS COUNTY	411 1.00	26420	HOUSTON-PASADENA-THE WOODLANDS, TX	288	HOUSTON-PASADENA, TX	HOUSTON CITY, TX	77019 | 77098	$97,400	$250,001	$300,138	308.15	UPPER INCOME	N	N	N	N	N	N	N	3,420	987	1,485	1,077	31.49	110	3.22	431	12.6	2,989	87.4	411	12.02	0	0	14	0.41	161	4.71	3.69	1,150	1,219	28	1,470	Neither Distressed nor Underserved
48	TEXAS	201	HARRIS COUNTY	411 2.00	26420	HOUSTON-PASADENA-THE WOODLANDS, TX	288	HOUSTON-PASADENA, TX	HOUSTON CITY, TX	77019 | 77027	$97,400	$250,001	$300,138	308.15	UPPER INCOME	N	N	N	N	N	N	N	1,759	539	753	316	17.96	21	1.19	147	8.36	1,612	91.64	108	6.14	4	0.23	0	0	110	6.25	15.17	609	601	12	578	Neither Distressed nor Underserved
48	TEXAS	201	HARRIS COUNTY	411 3.01	26420	HOUSTON-PASADENA-THE WOODLANDS,	288	HOUSTON-PASADENA, TX	HOUSTON CITY, TX	77027	$97,400	$161,146	$193,466	198.63	UPPER INCOME	N	N	N	N	N	N	N	2,119	613	1,386	893	42.14	203	9.58	394	18.59	1,725	81.41	200	9.44	1	0.05	0	0	49	2.31	2.14	337	213	40	2,666	Neither Distressed nor Underserve

Assessment Areas/REMA

State	State Name	County	County Name	Census Tract	MSA/MD	MSA/MD Name	CSA	CSA Name	Place	Zip Code*s	MSA/MD MFI	Base Tract MFI	Tract MFI	Tract MFI %	LMI	MMCT	MACT	MBCT	MHCT	MBHCT	MAIANCT	MNHOPICT	Population	Families	Households	Minority	Minority %	Black	Black %	Hispanic	Hispanic %	Non-Hispanic	Non-Hispanic %	Asian	Asian %	NHOPI	NHOPI %	Labor Armed Force	Labor Armed Force %	LEP	LEP %	Poverty %	Owner Occ Units	1-4 Family Units	Farm Count	Non Farm Count	Distressed/ Underserved
					TX																																									d
48	TEXAS	201	HARRIS COUNTY	4113.02	26420	HOUSTON-PASADENA-THE WOODLANDS, TX	288	HOUSTON-PASADENA, TX	HOUSTON CITY, TX	77027	$97,400	$128,981	$154,847	158.98	UPPER INCOME	N	N	N	N	N	N	N	3,217	364	1,547	1,396	43.39	325	10.1	526	16.35	2,691	83.65	364	11.31	1	0.03	0	0	86	2.67	8.68	209	147	8	1,355	Neither Distressed nor Underserved
48	TEXAS	201	HARRIS COUNTY	4114.00	26420	HOUSTON-PASADENA-THE WOODLANDS, TX	288	HOUSTON-PASADENA, TX	HOUSTON CITY, TX	77019 | 77027 | 77098	$97,400	$250,001	$300,138	308.15	UPPER INCOME	N	N	N	N	N	N	N	2,774	786	1,076	498	17.95	29	1.05	223	8.04	2,551	91.96	171	6.16	0	0	0	0	96	3.46	1.73	948	977	29	1,204	Neither Distressed nor Underserved
48	TEXAS	201	HARRIS COUNTY	4115.03	26420	HOUSTON-PASADENA-THE WOODLANDS, TX	288	HOUSTON-PASADENA, TX	HOUSTON CITY, TX	77098	$97,400	$141,615	$170,012	174.55	UPPER INCOME	N	N	N	N	N	N	N	3,478	561	1,534	1,484	42.67	202	5.81	624	17.94	2,854	82.06	495	14.23	0	0	0	0	121	3.48	5.28	392	571	32	2,098	Neither Distressed nor Underserved
48	TEXAS	201	HARRIS COUNTY	4115.04	26420	HOUSTON-PASADENA-THE WOODLANDS, TX	288	HOUSTON-PASADENA, TX	HOUSTON CITY, TX	77027 | 77046 | 77098	$97,400	$0	$0	0	NA	N	N	N	N	N	N	N	2,329	321	1,065	1,029	44.18	198	8.5	413	17.73	1,916	82.27	310	13.31	1	0.04	0	0	10	0.43	7.56	268	169	76	6,518	Neither Distressed nor Underserved
48	TEXAS	201	HARRIS COUNTY	4115.05	26420	HOUSTON-PASADENA-THE WOODLANDS, TX	288	HOUSTON-PASADENA, TX	HOUSTON CITY, TX	77027	$97,400	$130,972	$157,233	161.43	UPPER INCOME	N	N	N	N	N	N	N	2,826	806	1,611	1,138	40.27	170	6.02	433	15.32	2,393	84.68	358	12.67	1	0.04	0	0	84	2.97	12.21	364	436	13	968	Neither Distressed nor Underserved

Assessment Areas/REMA

State	State Name	County	County Name	Census Tract	MSA/MD	MSA/MD Name	CSA	CSA Name	Place	Zip Codes*	MSA/MD MFI	Base Tract MFI	Tract MFI	Tract MFI %	LMI	MMCT	MACT	MBCT	MHCT	MBHCT	MAIANCT	MNHOPICT	Population	Families	Households	Minority	Minority %	Black	Black %	Hispanic	Hispanic %	Non-Hispanic	Non-Hispanic %	Asian	Asian %	NHOPI	NHOPI %	Labor Armed Force	Labor Armed Force %	LEP	LEP %	Poverty %	Owner Occ Units	1-4 Family Units	Farm Count	Non Farm Count	Distressed/ Underserved
48	TEXAS	201	HARRIS COUNTY	4115.06	26420	HOUSTON-PASADENA-THE WOODLANDS, TX	288	HOUSTON-PASADENA, TX	HOUSTON CITY, TX	77027 | 77046	$97,400	$111,469	$133,818	137.39	UPPER INCOME	N	N	N	N	N	N	N	2,273	384	1,696	944	41.53	185	8.14	338	14.87	1,935	85.13	343	15.09	0	0	0	0	177	7.79	1.42	261	0	9	868	Neither Distressed nor Underserved
48	TEXAS	201	HARRIS COUNTY	4115.07	26420	HOUSTON-PASADENA-THE WOODLANDS, TX	288	HOUSTON-PASADENA, TX	HOUSTON CITY, TX	77027 | 77046 | 772227 | 77256	$97,400	$94,884	$113,909	116.95	MIDDLE INCOME	N	N	N	N	N	N	N	2,093	382	1,335	972	46.44	187	8.93	442	21.12	1,651	78.88	271	12.95	1	0.05	0	0	44	2.1	5.89	75	102	1	461	Neither Distressed nor Underserved
48	TEXAS	201	HARRIS COUNTY	4116.00	26420	HOUSTON-PASADENA-THE WOODLANDS, TX	288	HOUSTON-PASADENA, TX	HOUSTON CITY, TX	77027	$97,400	$186,964	$224,458	230.45	UPPER INCOME	N	N	N	N	N	N	N	2,933	836	1,379	930	31.71	185	6.31	342	11.66	2,591	88.34	295	10.06	0	0	0	0	16	0.55	4.7	1,011	1,280	10	929	Neither Distressed nor Underserved
48	TEXAS	201	HARRIS COUNTY	4117.00	26420	HOUSTON-PASADENA-THE WOODLANDS, TX	288	HOUSTON-PASADENA, TX	BELLAIRE CITY, TX	77027 | 77081 | 774401	$97,400	$105,339	$126,464	129.84	UPPER INCOME	Y	N	N	N	N	N	N	3,793	649	1,833	2,191	57.76	471	12.42	760	20.04	3,033	79.96	784	20.67	4	0.11	0	0	99	2.61	3.69	106	169	14	816	Neither Distressed nor Underserved
48	TEXAS	201	HARRIS COUNTY	4118.01	26420	HOUSTON-PASADENA-THE WOODLANDS, TX	288	HOUSTON-PASADENA, TX	HOUSTON CITY, TX	77005 | 77027 | 77265 |	$97,400	$102,137	$122,617	125.89	UPPER INCOME	N	N	N	N	N	N	N	3,257	876	1,775	1,520	46.67	172	5.28	445	13.66	2,812	86.34	747	22.94	4	0.12	0	0	92	2.82	5.95	748	724	12	1,086	Neither Distressed nor Underserved

Assessment Areas/REMA

State	State Name	County	County Name	Census Tract	MSA/MD	MSA/MD Name	CSA	CSA Name	Place	Zip Codes*	MSA/MD MFI	Base Tract MFI	Tract MFI	Tract MFI %	LMI	MMCT	MACT	MBCT	MHCT	MBHCT	MAIANCT	MNHOPICT	Population	Families	Households	Minority	Minority %	Black	Black %	Hispanic	Hispanic %	Non-Hispanic	Non-Hispanic %	Asian	Asian %	NHOPI	NHOPI %	Labor Armed Force	Labor Armed Force %	LEP	LEP %	Poverty %	Owner Occ Units	1-4 Family Units	Farm Count	Non Farm Count	Distressed/ Underserved
										77277																																					
48	TEXAS	201	HARRIS COUNTY	4118.02	26420	HOUSTON-PASADENA-THE WOODLANDS, TX	288	HOUSTON-PASADENA, TX	HOUSTON CITY, TX	77005 | 77098	$97,400	$107,399	$128,938	132.38	UPPER INCOME	N	N	N	N	N	N	N	2,758	467	1,366	1,152	41.77	152	5.51	413	14.97	2,345	85.03	430	15.59	3	0.11	0	0	192	6.96	7.73	297	363	13	803	Neither Distressed nor Underserved
48	TEXAS	201	HARRIS COUNTY	4119.01	26420	HOUSTON-PASADENA-THE WOODLANDS, TX	288	HOUSTON-PASADENA, TX	HOUSTON CITY, TX	77005 | 77006 | 77098	$97,400	$243,686	$292,560	300.37	UPPER INCOME	N	N	N	N	N	N	N	2,079	511	978	519	24.96	45	2.16	259	12.46	1,820	87.54	117	5.63	1	0.05	0	0	46	2.21	7.46	730	983	8	482	Neither Distressed nor Underserved
48	TEXAS	201	HARRIS COUNTY	4119.02	26420	HOUSTON-PASADENA-THE WOODLANDS, TX	288	HOUSTON-PASADENA, TX	HOUSTON CITY, TX	77002 | 77004 | 77005 | 77006	$97,400	$250,001	$300,138	308.15	UPPER INCOME	N	N	N	N	N	N	N	2,135	241	763	722	33.82	154	7.21	278	13.02	1,857	86.98	220	10.3	0	0	0	0	126	5.9	16.15	313	340	7	453	Neither Distressed nor Underserved
48	TEXAS	201	HARRIS COUNTY	4120.00	26420	HOUSTON-PASADENA-THE WOODLANDS, TX	288	HOUSTON-PASADENA, TX	HOUSTON CITY, TX	77005	$97,400	$250,000	$300,138	308.15	UPPER INCOME	N	N	N	N	N	N	N	3,744	1,004	1,653	898	23.99	68	1.82	324	8.65	3,420	91.35	356	9.51	1	0.03	0	0	67	1.79	3.57	1,118	1,331	37	2,094	Neither Distressed nor Underserved
48	TEXAS	201	HARRIS COUNTY	4122.01	26420	HOUSTON-PASADENA-THE	288	HOUSTON-PASADENA, TX	HOUSTON CITY, TX	77030	$97,400	$221,042	$265,376	272.46	UPPER INCOME	N	N	N	N	N	N	N	2,882	535	980	1,228	42.61	138	4.79	307	10.65	2,575	89.35	640	22.21	0	0	0	0	112	3.89	13.7	411	601	6	480	Neither Distressed nor

Assessment Areas/REMA

State	State Name	County	County Name	Census Tract	MSA/MD	MSA/MD Name	CSA	CSA Name	Place	Zip Code*	MSA/MD MFI	Base Tract MFI	Tract MFI	Tract MFI %	LMI	MMCT	MACT	MBCT	MHCT	MBHCT	MAIANCT	MNHOPICT	Population	Families	Households	Minority	Minority %	Black	Black %	Hispanic	Hispanic %	Non-Hispanic	Non-Hispanic %	Asian	Asian %	NHOPI	NHOPI %	Labor Armed Force	Labor Armed Force %	LEP	LEP %	Poverty %	Owner Occ Units	1-4 Family Units	Farm Count	Non Farm Count	Distressed/ Underserved
						WOODLANDS, TX																																									Underserved
48	TEXAS	201	HARRIS COUNTY	4122.02	26420	HOUSTON-PASADENA-THE WOODLANDS, TX	288	HOUSTON-PASADENA, TX	HOUSTON CITY, TX	77005 | 770300	$97,400	$159,279	$191,225	196.33	UPPER INCOME	N	N	N	N	N	N	N	3,093	901	1,342	1,310	42.35	102	3.3	315	10.18	2,778	89.82	664	21.47	0	0	0	0	233	7.53	6.81	954	1,262	6	665	Neither Distressed nor Underserved
48	TEXAS	201	HARRIS COUNTY	4123.00	26420	HOUSTON-PASADENA-THE WOODLANDS, TX	288	HOUSTON-PASADENA, TX	WEST UNIVERSITY PLACE CITY, TX	77005 | 770225	$97,400	$250,001	$300,138	308.15	UPPER INCOME	N	N	N	N	N	N	N	6,837	2,173	2,476	1,887	27.6	62	0.91	625	9.14	6,212	90.86	870	12.72	2	0.03	29	0.42	139	2.03	0.88	2,361	2,572	23	1,6666	Neither Distressed nor Underserved
48	TEXAS	201	HARRIS COUNTY	4124.00	26420	HOUSTON-PASADENA-THE WOODLANDS, TX	288	HOUSTON-PASADENA, TX	WEST UNIVERSITY PLACE CITY, TX	77005 | 770225	$97,400	$250,001	$300,138	308.15	UPPER INCOME	N	N	N	N	N	N	N	4,503	1,450	1,652	1,158	25.72	26	0.58	385	8.55	4,118	91.45	510	11.33	3	0.07	0	0	72	1.6	1.28	1,434	1,687	22	1,153	Neither Distressed nor Underserved
48	TEXAS	201	HARRIS COUNTY	4125.00	26420	HOUSTON-PASADENA-THE WOODLANDS, TX	288	HOUSTON-PASADENA, TX	SOUTHSIDE PLACE CITY, TX	77005 | 770225	$97,400	$250,001	$300,138	308.15	UPPER INCOME	N	N	N	N	N	N	N	1,835	402	537	605	32.97	65	3.54	201	10.95	1,634	89.05	238	12.97	1	0.05	0	0	67	3.65	3.83	390	463	9	529	Neither Distressed nor Underserved
48	TEXAS	201	HARRIS COUNTY	4126.00	26420	HOUSTON-PASADENA-THE WOODLANDS, TX	288	HOUSTON-PASADENA, TX	HOUSTON CITY, TX	77005 | 770225	$97,400	$250,001	$300,138	308.15	UPPER INCOME	N	N	N	N	N	N	N	3,885	1,072	1,373	1,253	32.25	42	1.08	438	11.27	3,447	88.73	560	14.41	1	0.03	0	0	52	1.34	1.95	1,248	1,479	14	699	Neither Distressed nor Underserved

Assessment Areas/REMA

State	State Name	County	County Name	Census Tract	MSA/MD	MSA/MD Name	CSA	CSA Name	Place	Zip Codes*	MSA/MD MFI	Base Tract MFI	Tract MFI	Tract MFI %	LMI	MMCT	MACT	MBCT	MHCT	MBHCT	MAIANCT	MNHOPICT	Population	Families	Households	Minority	Minority %	Black	Black %	Hispanic	Hispanic %	Non-Hispanic	Non-Hispanic %	Asian	Asian %	NHOPI	NHOPI %	Labor Armed Force	Labor Armed Force %	LEP	LEP %	Poverty %	Owner Occ Units	1-4 Family Units	Farm Count	Non Farm Count	Distressed/ Underserved
48	TEXAS	201	HARRISCOUNTY	4127.00	26420	HOUSTON-PASADENA-THE WOODLANDS, TX	288	HOUSTON-PASADENA, TX	BELLAIRE CITY, TX	77401	$97,400	$224,250	$269,223	276.41	UPPER INCOME	N	N	N	N	N	N	N	3,370	923	1,324	1,496	44.39	82	2.43	440	13.06	2,930	86.94	831	24.66	2	0.06	0	0	215	6.38	2.49	1,095	1,336	23	1,618	Neither Distressed nor Underserved
48	TEXAS	201	HARRISCOUNTY	4128.00	26420	HOUSTON-PASADENA-THE WOODLANDS, TX	288	HOUSTON-PASADENA, TX	BELLAIRE CITY, TX	77401	$97,400	$250,001	$300,138	308.15	UPPER INCOME	N	N	N	N	N	N	N	4,905	1,527	1,749	2,110	43.02	46	0.94	468	9.54	4,437	90.46	1,369	27.91	4	0.08	0	0	171	3.49	2.06	1,625	1,953	9	885	Neither Distressed nor Underserved
48	TEXAS	201	HARRISCOUNTY	4129.01	26420	HOUSTON-PASADENA-THE WOODLANDS, TX	288	HOUSTON-PASADENA, TX	HOUSTON CITY, TX	77096	$97,400	$0	$0	0	NA	Y	N	N	N	N	N	N	1,577	334	817	1,013	64.24	433	27.46	291	18.45	1,286	81.55	240	15.22	0	0	0	0	146	9.26	15.74	0	37	0	210	Neither Distressed nor Underserved
48	TEXAS	201	HARRISCOUNTY	4129.02	26420	HOUSTON-PASADENA-THE WOODLANDS, TX	288	HOUSTON-PASADENA, TX	HOUSTON CITY, TX	77025 | 77096	$97,400	$108,333	$130,058	133.53	UPPER INCOME	Y	N	N	N	N	N	N	3,126	606	1,118	1,733	55.44	530	16.95	484	15.48	2,642	84.52	632	20.22	5	0.16	0	0	96	3.07	13.39	512	641	2	286	Neither Distressed nor Underserved
48	TEXAS	201	HARRISCOUNTY	4130.00	26420	HOUSTON-PASADENA-THE WOODLANDS, TX	288	HOUSTON-PASADENA, TX	HOUSTON CITY, TX	77025	$97,400	$178,182	$213,920	219.63	UPPER INCOME	N	N	N	N	N	N	N	3,507	1,084	1,573	1,465	41.77	197	5.62	482	13.74	3,025	86.26	616	17.56	3	0.09	0	0	175	4.99	4.43	791	979	11	538	Neither Distressed nor Underserved
48	TEXAS	201	HARRISCOUNTY	4131.00	26420	HOUSTON-PASADENA-THE	288	HOUSTON-PASADENA, TX	HOUSTON CITY, TX	77025	$97,400	$250,001	$300,138	308.15	UPPER INCOME	N	N	N	N	N	N	N	3,088	779	1,007	994	32.19	73	2.36	394	12.76	2,694	87.24	380	12.31	3	0.1	0	0	136	4.4	3.64	919	1,064	8	577	Neither Distressed nor

Assessment Areas/REMA

State	State Name	County	County Name	Census Tract	MSA/MD	MSA/MD Name	CSA	CSA Name	Place	Zip Codes*	MSA/MD MFI	Base Tract MFI	Tract MFI	Tract MFI %	LMI	MMCT	MACT	MBCT	MHCT	MBHCT	MAIANCT	MNHOPICT	Population	Families	Households	Minority	Minority %	Black	Black %	Hispanic	Hispanic %	Non-Hispanic	Non-Hispanic %	Asian	Asian %	NHOPI	NHOPI %	Labor Armed Force	Labor Armed Force %	LEP	LEP %	Poverty %	Owner Occ Units	1-4 Family Units	Farm Count	Non Farm Count	Distressed/ Underserved
						WOODLANDS, TX																																									Underserved
48	TEXAS	201	HARRIS COUNTY	4132.03	26420	HOUSTON-PASADENA-THE WOODLANDS, TX	288	HOUSTON-PASADENA, TX	HOUSTON CITY, TX	77025	$97,400	$54,222	$65,092	66.83	MODERATE INCOME	N	N	N	N	N	N	N	1,547	413	1,299	772	49.9	106	6.85	240	15.51	1,307	84.49	402	25.99	0	0	12	0.78	244	15.77	25.05	32	105	0	379	Neither Distressed nor Underserved
48	TEXAS	201	HARRIS COUNTY	4132.04	26420	HOUSTON-PASADENA-THE WOODLANDS, TX	288	HOUSTON-PASADENA, TX	HOUSTON CITY, TX	77025	$97,400	$81,250	$97,546	100.15	MIDDLE INCOME	Y	N	N	N	N	N	N	1,077	110	513	748	69.45	222	20.61	214	19.87	863	80.13	287	26.65	3	0.28	0	0	14	1.3	27.15	14	26	0	68	Neither Distressed nor Underserved
48	TEXAS	201	HARRIS COUNTY	4132.05	26420	HOUSTON-PASADENA-THE WOODLANDS, TX	288	HOUSTON-PASADENA, TX	HOUSTON CITY, TX	77025 | 77030	$97,400	$133,427	$160,184	164.46	UPPER INCOME	Y	N	N	N	N	N	N	1,458	311	850	823	56.45	127	8.71	272	18.66	1,186	81.34	361	24.76	2	0.14	0	0	176	12.07	14.94	304	234	2	217	Neither Distressed nor Underserved
48	TEXAS	201	HARRIS COUNTY	4132.06	26420	HOUSTON-PASADENA-THE WOODLANDS, TX	288	HOUSTON-PASADENA, TX	HOUSTON CITY, TX	77025 | 77030	$97,400	$0	$0	0	NA	Y	N	N	N	N	N	N	2,813	452	1,446	1,635	58.12	269	9.56	426	15.14	2,387	84.86	815	28.97	6	0.21	0	0	223	7.93	15.62	349	240	2	126	Neither Distressed nor Underserved
48	TEXAS	201	HARRIS COUNTY	4133.01	26420	HOUSTON-PASADENA-THE WOODLANDS, TX	288	HOUSTON-PASADENA, TX	HOUSTON CITY, TX	77025 | 77030 | 77225	$97,400	$151,528	$181,914	186.77	UPPER INCOME	Y	N	N	N	N	N	N	4,489	937	2,117	2,682	59.75	868	19.34	684	15.24	3,805	84.76	962	21.43	3	0.07	0	0	364	8.11	14.35	700	987	2	581	Neither Distressed nor Underserved

Assessment Areas/REMA

State	State Name	County	County Name	Census Tract	MSA/MD	MSA/MD Name	CSA	CSA Name	Place	Zip Codes*	MSA/MD MFI	Base Tract MFI	Tract MFI	Tract MFI %	LMI	MMCT	MACT	MBCT	MHCT	MBHCT	MAIANCT	MNHOPICT	Population	Families	Households	Minority	Minority %	Black	Black %	Hispanic	Hispanic %	Non-Hispanic	Non-Hispanic %	Asian	Asian %	NHOPI	NHOPI %	Labor Armed Force	Labor Armed Force %	LEP	LEP %	Poverty %	Owner Occ Units	1-4 Family Units	Farm Count	Non Farm Count	Distressed/ Underserved
48	TEXAS	201	HARRISCOUNTY	4133.02	26420	HOUSTON-PASADENA-THE WOODLANDS, TX	288	HOUSTON-PASADENA, TX	HOUSTON CITY, TX	77025	$97,400	$185,763	$223,017	228.97	UPPER INCOME	N	N	N	N	N	N	N	3,209	1,012	1,740	1,431	44.59	171	5.33	503	15.67	2,706	84.33	578	18.01	5	0.16	0	0	248	7.73	3.72	1,168	1,589	7	526	Neither Distressed nor Underserved
48	TEXAS	201	HARRISCOUNTY	4201.00	26420	HOUSTON-PASADENA-THE WOODLANDS, TX	288	HOUSTON-PASADENA, TX	HOUSTON CITY, TX	77025	$97,400	$44,934	$53,940	55.38	MODERATE INCOME	Y	N	N	N	Y	N	N	2,773	646	1,446	2,362	85.18	1,124	40.53	836	30.15	1,937	69.85	312	11.25	0	0	0	0	448	16.16	18.97	313	527	6	338	Neither Distressed nor Underserved
48	TEXAS	201	HARRISCOUNTY	4202.00	26420	HOUSTON-PASADENA-THE WOODLANDS, TX	288	HOUSTON-PASADENA, TX	HOUSTON CITY, TX	77025	$97,400	$79,861	$95,871	98.43	MIDDLE INCOME	Y	N	N	N	Y	N	N	2,430	653	1,028	1,765	72.63	421	17.33	972	40	1,458	60	297	12.22	0	0	0	0	437	17.98	15.68	540	834	9	405	Neither Distressed nor Underserved
48	TEXAS	201	HARRISCOUNTY	4203.00	26420	HOUSTON-PASADENA-THE WOODLANDS, TX	288	HOUSTON-PASADENA, TX	HOUSTON CITY, TX	77035 | 77096	$97,400	$171,818	$206,274	211.78	UPPER INCOME	N	N	N	N	N	N	N	3,557	968	1,446	1,606	45.15	596	16.76	590	16.59	2,967	83.41	250	7.03	1	0.03	0	0	72	2.02	5.1	851	982	6	519	Neither Distressed nor Underserved
48	TEXAS	201	HARRISCOUNTY	4204.00	26420	HOUSTON-PASADENA-THE WOODLANDS, TX	288	HOUSTON-PASADENA, TX	HOUSTON CITY, TX	77035	$97,400	$121,125	$145,418	149.3	UPPER INCOME	N	N	N	N	N	N	N	3,487	999	1,451	1,342	38.49	148	4.24	820	23.52	2,667	76.48	222	6.37	3	0.09	0	0	261	7.48	7.75	1,032	1,486	7	466	Neither Distressed nor Underserved
48	TEXAS	201	HARRISCOUNTY	4205.00	26420	HOUSTON-PASADENA-THE	288	HOUSTON-PASADENA, TX	HOUSTON CITY, TX	77035 | 77223	$97,400	$41,369	$49,664	50.99	MODERATE INCOME	Y	N	N	Y	Y	N	N	3,845	797	1,172	3,622	94.2	524	13.63	2,821	73.37	1,024	26.63	242	6.29	0	0	0	0	1,166	30.33	25.69	75	369	6	284	Neither Distressed nor

Assessment Areas/REMA

State	State Name	County	County Name	Census Tract	MSA/MD	MSA/MD Name	CSA	CSA Name	Place	Zip Code(s)	MSA/MD MFI	Base Tract MFI	Tract MFI	Tract MFI %	LMI	MMCT	MACT	MBCT	MHCT	MBHCT	MAIANCT	MNHOPICT	Population	Families	Households	Minority	Minority %	Black	Black %	Hispanic	Hispanic %	Non-Hispanic	Non-Hispanic %	Asian	Asian %	NHOPI	NHOPI %	Labor Armed Force	Labor Armed Force %	LEP	LEP %	Poverty %	Owner Occ Units	1-4 Family Units	Farm Count	Non Farm Count	Distressed/ Underserved
						WOODLANDS, TX				1 | 77235																																					Underserved
48	TEXAS	201	HARRIS COUNTY	4206.00	26420	HOUSTON-PASADENA-THE WOODLANDS, TX	288	HOUSTON-PASADENA, TX	HOUSTON CITY, TX	77035	$97,400	$86,948	$104,384	107.17	MIDDLE INCOME	N	N	N	N	N	N	N	2,279	675	945	1,121	49.19	186	8.16	634	27.82	1,645	72.18	191	8.38	4	0.18	0	0	272	11.94	9.73	695	840	8	459	Neither Distressed nor Underserved
48	TEXAS	201	HARRIS COUNTY	4207.00	26420	HOUSTON-PASADENA-THE WOODLANDS, TX	288	HOUSTON-PASADENA, TX	HOUSTON CITY, TX	77035 | 770996	$97,400	$172,917	$207,598	213.14	UPPER INCOME	N	N	N	N	N	N	N	3,039	689	879	1,022	33.63	105	3.46	352	11.58	2,687	88.42	381	12.54	1	0.03	0	0	89	2.93	4.03	838	1,112	5	542	Neither Distressed nor Underserved
48	TEXAS	201	HARRIS COUNTY	4208.00	26420	HOUSTON-PASADENA-THE WOODLANDS, TX	288	HOUSTON-PASADENA, TX	HOUSTON CITY, TX	77096	$97,400	$250,001	$300,138	308.15	UPPER INCOME	N	N	N	N	N	N	N	2,274	721	853	893	39.27	51	2.24	273	12.01	2,001	87.99	452	19.88	2	0.09	0	0	155	6.82	1.34	816	1,001	5	611	Neither Distressed nor Underserved
48	TEXAS	201	HARRIS COUNTY	4209.00	26420	HOUSTON-PASADENA-THE WOODLANDS, TX	288	HOUSTON-PASADENA, TX	BELLAIRE CITY, TX	77401	$97,400	$207,685	$249,334	255.99	UPPER INCOME	N	N	N	N	N	N	N	6,386	2,320	2,502	2,307	36.13	104	1.63	567	8.88	5,819	91.12	1,339	20.97	3	0.05	0	0	453	7.09	1.43	2,268	2,859	28	1,963	Neither Distressed nor Underserved
48	TEXAS	201	HARRIS COUNTY	4210.00	26420	HOUSTON-PASADENA-THE WOODLANDS, TX	288	HOUSTON-PASADENA, TX	BELLAIRE CITY, TX	77081 | 77401 | 77402	$97,400	$184,079	$220,991	226.89	UPPER INCOME	N	N	N	N	N	N	N	2,567	880	1,213	1,120	43.63	65	2.53	359	13.99	2,208	86.01	552	21.5	5	0.19	0	0	140	5.45	1.55	1,016	1,231	14	1,944	Neither Distressed nor Underserved

Assessment Areas/REMA

State	State Name	County	County Name	Census Tract	MSA/MD	MSA/MD Name	CSA	CSA Name	Place	Zip Codes*	MSA/MD MFI	Base Tract MFI	Tract MFI	Tract MFI %	LMI	MMCT	MACT	MBCT	MHCT	MBHCT	MAIANCT	MNHOPICT	Population	Families	Households	Minority	Minority %	Black	Black %	Hispanic	Hispanic %	Non-Hispanic	Non-Hispanic %	Asian	Asian %	NHOPI	NHOPI %	Labor Armed Force	Labor Armed Force %	LEP	LEP %	Poverty %	Owner Occ Units	1-4 Family Units	Farm Count	Non Farm Count	Distressed/ Underserved
48	TEXAS	201	HARRIS COUNTY	4211.01	26420	HOUSTON-PASADENA-THE WOODLANDS, TX	288	HOUSTON-PASADENA, TX	HOUSTON CITY, TX	77056 | 77081 | 77401	$97,400	$39,861	$47,853	49.13	LOW INCOME	Y	N	N	N	Y	N	N	3,257	531	1,253	2,689	82.56	814	24.99	1,323	40.62	1,934	59.38	481	14.77	0	0	38	1.17	334	10.25	22.33	96	329	3	474	Neither Distressed nor Underserved
48	TEXAS	201	HARRIS COUNTY	4211.03	26420	HOUSTON-PASADENA-THE WOODLANDS, TX	288	HOUSTON-PASADENA, TX	HOUSTON CITY, TX	77081	$97,400	$23,819	$28,587	29.35	LOW INCOME	Y	N	Y	N	Y	N	N	1,473	216	595	1,354	91.92	802	54.45	320	21.72	1,153	78.28	190	12.9	1	0.07	0	0	50	3.39	39.55	0	42	2	201	Neither Distressed nor Underserved
48	TEXAS	201	HARRIS COUNTY	4211.04	26420	HOUSTON-PASADENA-THE WOODLANDS, TX	288	HOUSTON-PASADENA, TX	HOUSTON CITY, TX	77057 | 77081	$97,400	$40,164	$48,213	49.5	LOW INCOME	Y	N	N	Y	Y	N	N	4,376	905	1,484	4,241	96.91	334	7.63	3,881	88.69	495	11.31	15	0.34	0	0	0	0	1,999	45.68	37.51	0	178	0	218	Neither Distressed nor Underserved
48	TEXAS	201	HARRIS COUNTY	4212.03	26420	HOUSTON-PASADENA-THE WOODLANDS, TX	288	HOUSTON-PASADENA, TX	HOUSTON CITY, TX	77057 | 77081	$97,400	$39,722	$47,687	48.96	LOW INCOME	Y	N	N	Y	Y	N	N	1,805	496	941	1,659	91.91	409	22.66	1,058	58.61	747	41.39	151	8.37	0	0	0	0	834	46.2	34.07	0	88	0	66	Neither Distressed nor Underserved
48	TEXAS	201	HARRIS COUNTY	4212.04	26420	HOUSTON-PASADENA-THE WOODLANDS, TX	288	HOUSTON-PASADENA, TX	HOUSTON CITY, TX	77074 | 77081	$97,400	$35,054	$42,077	43.2	LOW INCOME	Y	N	N	Y	Y	N	N	2,428	767	1,498	2,313	95.26	410	16.89	1,818	74.88	610	25.12	50	2.06	3	0.12	0	0	1,642	67.63	30.99	0	254	0	122	Neither Distressed nor Underserved
48	TEXAS	201	HARRIS COUNTY	4212.05	26420	HOUSTON-PASADENA-	288	HOUSTON-PASADENA,	HOUSTON CITY, TX	77074 | 77	$97,400	$34,286	$41,161	42.26	LOW INCOME	Y	N	N	Y	Y	N	N	2,315	576	804	2,214	95.64	262	11.32	1,879	81.17	436	18.83	32	1.38	1	0.04	0	0	1,255	54.21	37.56	0	121	2	194	Neither Distressed

Assessment Areas/REMA

State	State Name	County	County Name	Census Tract	MSA/MD	MSA/MD Name	CSA	CSA Name	Place	Zip Codes*	MSA/MD MFI	Base Tract MFI	Tract MFI	Tract MFI %	LMI	MMCT	MACT	MBCT	MHCT	MBHCT	MAIANCT	MNHOPICT	Population	Families	Households	Minority	Minority %	Black	Black %	Hispanic	Hispanic %	Non-Hispanic	Non-Hispanic %	Asian	Asian %	NHOPI	NHOPI %	Labor Armed Force	Labor Armed Force %	LEP	LEP %	Poverty %	Owner Occ Units	1-4 Family Units	Farm Count	Non Farm Count	Distressed/ Underserved
						THE WOODLANDS, TX		TX		081																																					nor Underserved
48	TEXAS	201	HARRIS COUNTY	4212.06	26420	HOUSTON-PASADENA-THE WOODLANDS, TX	288	HOUSTON-PASADENA, TX	HOUSTON CITY, TX	77081	$97,400	$26,289	$31,558	32.4	LOW INCOME	Y	N	N	Y	Y	N	N	2,054	520	787	1,986	96.69	100	4.87	1,847	89.92	207	10.08	11	0.54	1	0.05	0	0	1,257	61.2	41.02	0	7	0	72	Neither Distressed nor Underserved
48	TEXAS	201	HARRIS COUNTY	4213.01	26420	HOUSTON-PASADENA-THE WOODLANDS, TX	288	HOUSTON-PASADENA, TX	HOUSTON CITY, TX	77074 | 770881	$97,400	$16,500	$19,801	20.33	LOW INCOME	Y	N	N	Y	Y	N	N	3,576	710	1,030	3,444	96.31	666	18.62	2,652	74.16	924	25.84	99	2.77	0	0	0	0	1,236	34.56	61.86	0	43	0	221	Neither Distressed nor Underserved
48	TEXAS	201	HARRIS COUNTY	4213.02	26420	HOUSTON-PASADENA-THE WOODLANDS, TX	288	HOUSTON-PASADENA, TX	HOUSTON CITY, TX	77074 | 770881 | 77236 | 77274	$97,400	$61,155	$73,420	75.38	MODERATE INCOME	Y	N	N	N	N	N	N	4,423	1,318	1,757	3,876	87.63	837	18.92	1,003	22.68	3,420	77.32	1,924	43.5	5	0.11	0	0	1,579	35.7	26.08	664	889	5	811	Neither Distressed nor Underserved
48	TEXAS	201	HARRIS COUNTY	4214.01	26420	HOUSTON-PASADENA-THE WOODLANDS, TX	288	HOUSTON-PASADENA, TX	HOUSTON CITY, TX	77081	$97,400	$27,885	$33,476	34.37	LOW INCOME	Y	N	N	Y	Y	N	N	3,517	908	1,342	3,395	96.53	529	15.04	1,951	55.47	1,566	44.53	755	21.47	7	0.2	0	0	1,513	43.02	41.58	16	209	1	238	Neither Distressed nor Underserved
48	TEXAS	201	HARRIS COUNTY	4214.02	26420	HOUSTON-PASADENA-THE	288	HOUSTON-PASADENA, TX	HOUSTON CITY, TX	77081	$97,400	$21,981	$26,386	27.09	LOW INCOME	Y	N	N	Y	Y	N	N	3,284	1,020	1,262	3,237	98.57	298	9.07	2,733	83.22	551	16.78	158	4.81	5	0.15	0	0	1,899	57.83	53.53	0	126	2	74	Neither Distressed nor

Assessment Areas/REMA

State	State Name	County	County Name	Census Tract	MSA/MD	MSA/MD Name	CSA	CSA Name	Place	Zip Codes*	MSA/MD MFI	Base Tract MFI	Tract MFI	Tract MFI %	LMI	MMCT	MACT	MBCT	MHCT	MBHCT	MAIANCT	MNHOPICT	Population	Families	Households	Minority	Minority %	Black	Black %	Hispanic	Hispanic %	Non-Hispanic	Non-Hispanic %	Asian	Asian %	NHOPI	NHOPI %	Labor Armed Force	Labor Armed Force %	LEP	LEP %	Poverty %	Owner Occ Units	1-4 Family Units	Farm Count	Non Farm Count	Distressed/ Underserved
						WOOD LANDS, TX																																									Underserved
48	TEXAS	201	HARRIS COUNTY	4214.03	26420	HOUSTON-PASADENA-THE WOODLANDS, TX	288	HOUSTON-PASADENA, TX	HOUSTON CITY, TX	77081	$97,400	$25,853	$31,032	31.86	LOW INCOME	Y	N	N	Y	Y	N	N	4,597	977	1,404	4,428	96.32	677	14.73	3,549	77.2	1,048	22.8	152	3.31	2	0.04	0	0	1,807	39.31	37.2	198	290	9	553	Neither Distressed nor Underserved
48	TEXAS	201	HARRIS COUNTY	4215.01	26420	HOUSTON-PASADENA-THE WOODLANDS, TX	288	HOUSTON-PASADENA, TX	HOUSTON CITY, TX	77081	$97,400	$19,676	$23,620	24.25	LOW INCOME	Y	N	N	Y	Y	N	N	3,528	1,174	1,649	3,066	86.9	564	15.99	2,211	62.67	1,317	37.33	224	6.35	0	0	0	0	1,595	45.21	38.21	184	403	4	552	Neither Distressed nor Underserved
48	TEXAS	201	HARRIS COUNTY	4215.02	26420	HOUSTON-PASADENA-THE WOODLANDS, TX	288	HOUSTON-PASADENA, TX	HOUSTON CITY, TX	77081	$97,400	$46,739	$56,112	57.61	MODERATE INCOME	Y	N	Y	N	Y	N	N	2,838	640	1,094	2,655	93.55	1,510	53.21	776	27.34	2,062	72.66	313	11.03	1	0.04	0	0	994	35.02	19.82	93	210	3	336	Neither Distressed nor Underserved
48	TEXAS	201	HARRIS COUNTY	4216.01	26420	HOUSTON-PASADENA-THE WOODLANDS, TX	288	HOUSTON-PASADENA, TX	HOUSTON CITY, TX	77081	$97,400	$27,733	$33,291	34.18	LOW INCOME	Y	N	N	Y	Y	N	N	3,112	790	919	3,032	97.43	222	7.13	2,729	87.69	383	12.31	40	1.29	0	0	0	0	1,467	47.14	37.82	25	64	3	315	Neither Distressed nor Underserved
48	TEXAS	201	HARRIS COUNTY	4216.02	26420	HOUSTON-PASADENA-THE WOODLANDS, TX	288	HOUSTON-PASADENA, TX	HOUSTON CITY, TX	77081 | 77401	$97,400	$33,333	$40,012	41.08	LOW INCOME	Y	N	N	Y	Y	N	N	3,409	714	1,105	2,937	86.15	131	3.84	2,377	69.73	1,032	30.27	347	10.18	2	0.06	0	0	1,108	32.5	31.42	194	433	3	409	Neither Distressed nor Underserved

Assessment Areas/REMA

State	State Name	County	County Name	Census Tract	MSA/MD	MSA/MD Name	CSA	CSA Name	Place	Zip Codes*	MSA/MD MFI	Base Tract MFI	Tract MFI	Tract MFI %	LMI	MMCT	MACT	MBCT	MHCT	MBHCT	MAIANCT	MNHOPICT	Population	Families	Households	Minority	Minority %	Black	Black %	Hispanic	Hispanic %	Non-Hispanic	Non-Hispanic %	Asian	Asian %	NHOPI	NHOPI %	Labor Armed Force	Labor Armed Force %	LEP	LEP %	Poverty %	Owner Occ Units	1-4 Family Units	Farm Count	Non Farm Count	Distressed/ Underserved
48	TEXAS	201	HARRISCOUNTY	4217.00	26420	HOUSTON-PASADENA-THE WOODLANDS, TX	288	HOUSTON-PASADENA, TX	HOUSTON CITY, TX	77081 | 77096	$97,400	$94,688	$113,676	116.71	MIDDLE INCOME	Y	N	N	N	N	N	N	4,594	1,151	1,760	2,685	58.45	253	5.51	1,649	35.89	2,945	64.11	638	13.89	3	0.07	2	0.04	781	17	16.73	1,008	1,177	3	674	Neither Distressed nor Underserved
48	TEXAS	201	HARRISCOUNTY	4218.01	26420	HOUSTON-PASADENA-THE WOODLANDS, TX	288	HOUSTON-PASADENA, TX	HOUSTON CITY, TX	77096	$97,400	$37,832	$45,418	46.63	LOW INCOME	Y	N	N	N	Y	N	N	3,072	509	908	2,600	84.64	1,454	47.33	926	30.14	2,146	69.86	128	4.17	1	0.03	0	0	254	8.27	30.84	2	507	2	499	Neither Distressed nor Underserved
48	TEXAS	201	HARRISCOUNTY	4218.02	26420	HOUSTON-PASADENA-THE WOODLANDS, TX	288	HOUSTON-PASADENA, TX	HOUSTON CITY, TX	77096	$97,400	$112,005	$134,461	138.05	UPPER INCOME	Y	N	N	N	N	N	N	2,467	569	906	1,384	56.1	430	17.43	434	17.59	2,033	82.41	392	15.89	3	0.12	0	0	69	2.8	5.71	536	719	2	223	Neither Distressed nor Underserved
48	TEXAS	201	HARRISCOUNTY	4219.00	26420	HOUSTON-PASADENA-THE WOODLANDS, TX	288	HOUSTON-PASADENA, TX	HOUSTON CITY, TX	77096	$97,400	$188,583	$226,406	232.45	UPPER INCOME	N	N	N	N	N	N	N	2,899	739	952	772	26.63	105	3.62	364	12.56	2,535	87.44	166	5.73	0	0	0	0	106	3.66	1.48	908	1,093	6	552	Neither Distressed nor Underserved
48	TEXAS	201	HARRISCOUNTY	4220.00	26420	HOUSTON-PASADENA-THE WOODLANDS, TX	288	HOUSTON-PASADENA, TX	HOUSTON CITY, TX	77035 | 77096	$97,400	$108,696	$130,497	133.98	UPPER INCOME	N	N	N	N	N	N	N	2,597	752	913	843	32.46	146	5.62	387	14.9	2,210	85.1	192	7.39	0	0	0	0	118	4.54	2.19	765	1,033	7	343	Neither Distressed nor Underserved
48	TEXAS	201	HARRISCOUNTY	4221.00	26420	HOUSTON-PASADENA-THE	288	HOUSTON-PASADENA, TX	HOUSTON CITY, TX	77035	$97,400	$71,094	$85,352	87.63	MIDDLE INCOME	Y	N	N	N	Y	N	N	5,115	1,487	2,577	3,408	66.63	646	12.63	2,344	45.83	2,771	54.17	252	4.93	8	0.16	0	0	622	12.16	14.69	2,043	2,362	10	473	Neither Distressed nor

Assessment Areas/REMA

State	State Name	County	County Name	Census Tract	MSA/MD	MSA/MD Name	CSA	CSA Name	Place	Zip Code* s	MSA/MD MFI	Base Tract MFI	Tract MFI	Tract MFI %	LMI	MMCT	MACT	MBCT	MHCT	MBHCT	MAIANCT	MNHOPICT	Population	Families	Households	Minority	Minority %	Black	Black %	Hispanic	Hispanic %	Non-Hispanic	Non-Hispanic %	Asian	Asian %	NHOPI	NHOPI %	Labor Armed Force	Labor Armed Force %	LEP	LEP %	Poverty %	Owner Occ Units	1-4 Family Units	Farm Count	Non Farm Count	Distressed/ Underserved
						WOODLANDS, TX																																									Underserved
48	TEXAS	201	HARRIS COUNTY	4222.00	26420	HOUSTON-PASADENA-THE WOODLANDS, TX	288	HOUSTON-PASADENA, TX	HOUSTON CITY, TX	77035	$97,400	$28,750	$34,509	35.43	LOW INCOME	Y	N	Y	N	Y	N	N	6,024	1,445	2,309	5,888	97.74	3,884	64.48	1,860	30.88	4,164	69.12	70	1.16	6	0.1	0	0	697	11.57	37.17	156	681	2	443	Neither Distressed nor Underserved
48	TEXAS	201	HARRIS COUNTY	4223.02	26420	HOUSTON-PASADENA-THE WOODLANDS, TX	288	HOUSTON-PASADENA, TX	HOUSTON CITY, TX	77035	$97,400	$72,250	$86,735	89.05	MIDDLE INCOME	Y	N	N	N	Y	N	N	2,289	304	949	1,934	84.49	992	43.34	743	32.46	1,546	67.54	104	4.54	6	0.26	0	0	98	4.28	11.33	687	1,019	5	223	Neither Distressed nor Underserved
48	TEXAS	201	HARRIS COUNTY	4223.03	26420	HOUSTON-PASADENA-THE WOODLANDS, TX	288	HOUSTON-PASADENA, TX	HOUSTON CITY, TX	77035	$97,400	$0	$0	0	NA	Y	N	Y	N	Y	N	N	3,550	605	1,377	3,474	97.86	2,331	65.66	1,037	29.21	2,513	70.79	45	1.27	0	0	0	0	159	4.48	49.61	118	455	3	184	Neither Distressed nor Underserved
48	TEXAS	201	HARRIS COUNTY	4223.04	26420	HOUSTON-PASADENA-THE WOODLANDS, TX	288	HOUSTON-PASADENA, TX	HOUSTON CITY, TX	77035	$97,400	$43,779	$52,557	53.96	MODERATE INCOME	Y	N	N	Y	Y	N	N	3,810	776	1,032	3,727	97.82	1,315	34.51	2,175	57.09	1,635	42.91	173	4.54	0	0	0	0	1,193	31.31	17.6	444	661	3	185	Neither Distressed nor Underserved
48	TEXAS	201	HARRIS COUNTY	4224.03	26420	HOUSTON-PASADENA-THE WOODLANDS, TX	288	HOUSTON-PASADENA, TX	HOUSTON CITY, TX	77035 | 77096	$97,400	$60,357	$72,456	74.39	MODERATE INCOME	Y	N	N	N	Y	N	N	2,783	654	913	1,945	69.89	470	16.89	1,281	46.03	1,502	53.97	98	3.52	1	0.04	0	0	485	17.43	17.71	617	806	3	204	Neither Distressed nor Underserved

Assessment Areas/REMA

State	State Name	County	County Name	Census Tract	MSA/MD	MSA/MD Name	CSA	CSA Name	Place	Zip Code*	MSA/MD MFI	Base Tract MFI	Tract MFI	Tract MFI %	LMI	MMCT	MACT	MBCT	MHCT	MBHCT	MAIANCT	MNHOPICT	Population	Families	Households	Minority	Minority %	Black	Black %	Hispanic	Hispanic %	Non-Hispanic	Non-Hispanic %	Asian	Asian %	NHOPI	NHOPI %	Labor Armed Force	Labor Armed Force %	LEP	LEP %	Poverty %	Owner Occ Units	1-4 Family Units	Farm Count	Non Farm Count	Distressed/ Underserved
48	TEXAS	201	HARRISCOUNTY	4224.04	26420	HOUSTON-PASADENA-THE WOODLANDS, TX	288	HOUSTON-PASADENA, TX	HOUSTON CITY, TX	77035	$97,400	$35,867	$43,061	44.21	LOWINCOME	Y	N	N	Y	Y	N	N	2,966	601	938	2,698	90.96	219	7.38	2,378	80.18	588	19.82	60	2.02	1	0.03	0	0	1,120	37.76	21.36	252	460	2	107	Neither Distressed nor Underserved
48	TEXAS	201	HARRISCOUNTY	4224.05	26420	HOUSTON-PASADENA-THE WOODLANDS, TX	288	HOUSTON-PASADENA, TX	HOUSTON CITY, TX	77035 | 77096	$97,400	$30,685	$36,837	37.82	LOWINCOME	Y	N	N	N	Y	N	N	1,589	233	968	1,457	91.69	752	47.33	427	26.87	1,162	73.13	264	16.61	0	0	0	0	363	22.84	44.69	0	253	1	65	Neither Distressed nor Underserved
48	TEXAS	201	HARRISCOUNTY	4224.06	26420	HOUSTON-PASADENA-THE WOODLANDS, TX	288	HOUSTON-PASADENA, TX	HOUSTON CITY, TX	77035 | 77096	$97,400	$66,373	$79,683	81.81	MIDDLEINCOME	Y	N	N	Y	Y	N	N	2,473	761	1,038	2,274	91.95	842	34.05	1,341	54.23	1,132	45.77	48	1.94	1	0.04	0	0	428	17.31	34.11	415	766	3	160	Neither Distressed nor Underserved
48	TEXAS	201	HARRISCOUNTY	4225.01	26420	HOUSTON-PASADENA-THE WOODLANDS, TX	288	HOUSTON-PASADENA, TX	HOUSTON CITY, TX	77074 | 77096	$97,400	$65,183	$78,251	80.34	MIDDLEINCOME	Y	N	N	N	Y	N	N	3,381	796	1,255	2,741	81.07	920	27.21	1,548	45.79	1,833	54.21	179	5.29	0	0	0	0	520	15.38	25.46	369	942	3	286	Neither Distressed nor Underserved
48	TEXAS	201	HARRISCOUNTY	4225.02	26420	HOUSTON-PASADENA-THE WOODLANDS, TX	288	HOUSTON-PASADENA, TX	HOUSTON CITY, TX	77096	$97,400	$38,951	$46,762	48.01	LOWINCOME	Y	N	N	N	Y	N	N	3,458	979	1,346	2,555	73.89	880	25.45	1,522	44.01	1,936	55.99	83	2.4	1	0.03	0	0	720	20.82	28.99	387	991	2	608	Neither Distressed nor Underserved
48	TEXAS	201	HARRISCOUNTY	4226.01	26420	HOUSTON-PASADENA-THE	288	HOUSTON-PASADENA, TX	HOUSTON CITY, TX	77074 | 77096	$97,400	$47,535	$57,067	58.59	MODERATEINCOME	Y	N	N	Y	Y	N	N	4,607	820	1,251	3,784	82.14	570	12.37	3,055	66.31	1,552	33.69	102	2.21	2	0.04	0	0	1,031	22.38	21.77	442	879	6	234	Neither Distressed nor

Assessment Areas/REMA

State	State Name	County	County Name	Census Tract	MSA/MD	MSA/MD Name	CSA	CSA Name	Place	Zip Codes*	MSA/MD MFI	Base Tract MFI	Tract MFI	Tract MFI %	LMI	MMCT	MACT	MBCT	MHCT	MBHCT	MAIANCT	MNHOPICT	Population	Families	Households	Minority	Minority %	Black	Black %	Hispanic	Hispanic %	Non-Hispanic	Non-Hispanic %	Asian	Asian %	NHOPI	NHOPI %	Labor Armed Force	Labor Armed Force %	LEP	LEP %	Poverty %	Owner Occ Units	1-4 Family Units	Farm Count	Non Farm Count	Distressed/ Underserved
						WOOD LANDS, TX				6																																					Underserved
48	TEXAS	201	HARRIS COUNTY	4226.02	26420	HOUSTON-PASADENA-THE WOODLANDS, TX	288	HOUSTON-PASADENA, TX	HOUSTON CITY, TX	77074 | 770801 | 770796	$97,400	$80,577	$96,738	99.32	MIDDLE INCOME	Y	N	N	N	N	N	N	2,338	650	890	1,277	54.62	119	5.09	1,000	42.77	1,338	57.23	75	3.21	0	0	0	0	518	22.16	15.5	488	812	9	373	Neither Distressed nor Underserved
48	TEXAS	201	HARRIS COUNTY	4227.01	26420	HOUSTON-PASADENA-THE WOODLANDS, TX	288	HOUSTON-PASADENA, TX	HOUSTON CITY, TX	77074 | 770801	$97,400	$52,694	$63,261	64.95	MODERATE INCOME	Y	N	N	Y	Y	N	N	5,107	1,239	1,704	4,539	88.88	455	8.91	3,796	74.33	1,311	25.67	217	4.25	3	0.06	0	0	1,761	34.48	17.15	867	1,544	7	373	Neither Distressed nor Underserved
48	TEXAS	201	HARRIS COUNTY	4227.02	26420	HOUSTON-PASADENA-THE WOODLANDS, TX	288	HOUSTON-PASADENA, TX	HOUSTON CITY, TX	77074	$97,400	$72,684	$87,261	89.59	MIDDLE INCOME	Y	N	N	Y	Y	N	N	3,257	739	1,138	2,603	79.92	143	4.39	2,167	66.53	1,090	33.47	219	6.72	0	0	0	0	1,125	34.54	14.39	873	1,154	4	232	Neither Distressed nor Underserved
48	TEXAS	201	HARRIS COUNTY	4228.00	26420	HOUSTON-PASADENA-THE WOODLANDS, TX	288	HOUSTON-PASADENA, TX	HOUSTON CITY, TX	77074	$97,400	$36,291	$43,567	44.73	LOW INCOME	Y	N	N	Y	Y	N	N	5,138	1,095	1,685	4,303	83.75	677	13.18	3,227	62.81	1,911	37.19	284	5.53	4	0.08	0	0	1,499	29.17	31.93	492	657	4	684	Neither Distressed nor Underserved
48	TEXAS	201	HARRIS COUNTY	4229.00	26420	HOUSTON-PASADENA-THE WOODLANDS, TX	288	HOUSTON-PASADENA, TX	HOUSTON CITY, TX	77074	$97,400	$40,707	$48,866	50.17	MODERATE INCOME	Y	N	N	Y	Y	N	N	4,874	665	1,242	4,478	91.88	701	14.38	3,514	72.1	1,360	27.9	173	3.55	3	0.06	0	0	812	16.66	39.23	410	554	10	1,800	Neither Distressed nor Underserved

Assessment Areas/REMA

State	State Name	County	County Name	Census Tract	MSA/MD	MSA/MD Name	CSA	CSA Name	Place	Zip Codes*	MSA/MD MFI	Base Tract MFI	Tract MFI	Tract MFI %	LMI	MMCT	MACT	MBCT	MHCT	MBHCT	MAIANCT	MNHOPICT	Population	Families	Households	Minority	Minority %	Black	Black %	Hispanic	Hispanic %	Non-Hispanic	Non-Hispanic %	Asian	Asian %	NHOPI	NHOPI %	Labor Armed Force	Labor Armed Force %	LEP	LEP %	Poverty %	Owner Occ Units	1-4 Family Units	Farm Count	Non Farm Count	Distressed/ Underserved
48	TEXAS	201	HARRIS COUNTY	4230.01	26420	HOUSTON-PASADENA-THE WOODLANDS, TX	288	HOUSTON-PASADENA, TX	HOUSTON CITY, TX	77074	$97,400	$32,118	$38,551	39.58	LOW INCOME	Y	N	N	Y	Y	N	N	3,019	788	1,092	2,817	93.31	404	13.38	1,553	51.44	1,466	48.56	700	23.19	1	0.03	0	0	1,475	48.86	39.34	88	150	2	111	Neither Distressed nor Underserved
48	TEXAS	201	HARRIS COUNTY	4230.02	26420	HOUSTON-PASADENA-THE WOODLANDS, TX	288	HOUSTON-PASADENA, TX	HOUSTON CITY, TX	77071 | 77074	$97,400	$33,301	$39,973	41.04	LOW INCOME	Y	N	N	Y	Y	N	N	3,072	719	998	2,713	88.31	320	10.42	2,289	74.51	783	25.49	51	1.66	0	0	0	0	1,297	42.22	30.11	135	319	3	200	Neither Distressed nor Underserved
48	TEXAS	201	HARRIS COUNTY	4231.00	26420	HOUSTON-PASADENA-THE WOODLANDS, TX	288	HOUSTON-PASADENA, TX	HOUSTON CITY, TX	77031 | 77074	$97,400	$28,344	$34,022	34.93	LOW INCOME	Y	N	N	Y	Y	N	N	2,775	469	855	2,713	97.77	741	26.7	1,882	67.82	893	32.18	28	1.01	0	0	0	0	768	27.68	29.47	0	105	5	726	Neither Distressed nor Underserved
48	TEXAS	201	HARRIS COUNTY	4232.01	26420	HOUSTON-PASADENA-THE WOODLANDS, TX	288	HOUSTON-PASADENA, TX	HOUSTON CITY, TX	77031	$97,400	$77,396	$92,910	95.39	MIDDLE INCOME	Y	N	N	Y	Y	N	N	3,252	715	908	2,662	81.86	656	20.17	1,797	55.26	1,455	44.74	161	4.95	1	0.03	0	0	529	16.27	8.53	649	915	5	298	Neither Distressed nor Underserved
48	TEXAS	201	HARRIS COUNTY	4232.03	26420	HOUSTON-PASADENA-THE WOODLANDS, TX	288	HOUSTON-PASADENA, TX	HOUSTON CITY, TX	77031 | 77071 | 77227 1	$97,400	$47,877	$57,476	59.01	MODERATE INCOME	Y	N	N	N	Y	N	N	2,567	603	967	2,354	91.7	1,116	43.47	1,032	40.2	1,535	59.8	194	7.56	0	0	0	0	444	17.3	21.01	170	353	4	241	Neither Distressed nor Underserved
48	TEXAS	201	HARRIS COUNTY	4232.04	26420	HOUSTON-PASADENA-	288	HOUSTON-PASADENA,	HOUSTON CITY, TX	77031 | 77	$97,400	$34,852	$41,833	42.95	LOW INCOME	Y	N	N	Y	Y	N	N	4,062	1,101	1,702	3,936	96.9	1,231	30.31	2,623	64.57	1,439	35.43	32	0.79	2	0.05	0	0	1,362	33.53	36.44	155	293	5	213	Neither Distressed

Assessment Areas/REMA

State	State Name	County	County Name	Census Tract	MSA/MD	MSA/MD Name	CSA	CSA Name	Place	Zip Code*	MSA/MD MFI	Base Tract MFI	Tract MFI	Tract MFI %	LMI	MMCT	MACT	MBCT	MHCT	MBHCT	MAIANCT	MNHOPICT	Population	Families	Households	Minority	Minority %	Black	Black %	Hispanic	Hispanic %	Non-Hispanic	Non-Hispanic %	Asian	Asian %	NHOPI	NHOPI %	Labor Armed Force	Labor Armed Force %	LEP	LEP %	Poverty %	Owner Occ Units	1-4 Family Units	Farm Count	Non Farm Count	Distressed/ Underserved
						THE WOODLANDS, TX		TX		07 1 | 77074																																				nor Underserved
48	TEXAS	201	HARRIS COUNTY	4233.01	26420	HOUSTON-PASADENA-THE WOODLANDS, TX	288	HOUSTON-PASADENA, TX	HOUSTON CITY, TX	77071 | 77074 | 77096	$97,400	$65,238	$78,319	80.41	MIDDLE INCOME	Y	N	N	N	Y	N	N	4,393	1,126	1,894	3,288	74.85	1,632	37.15	1,276	29.05	3,117	70.95	268	6.1	0	0	0	0	502	11.43	10.21	826	1,190	1	495	Neither Distressed nor Underserved
48	TEXAS	201	HARRIS COUNTY	4233.03	26420	HOUSTON-PASADENA-THE WOODLANDS, TX	288	HOUSTON-PASADENA, TX	HOUSTON CITY, TX	77071 | 77096	$97,400	$0	$0	0	NA	Y	N	Y	N	Y	N	N	1,809	195	853	1,553	85.85	1,145	63.29	313	17.3	1,496	82.7	40	2.21	0	0	0	0	3	0.17	28.77	30	333	1	173	Neither Distressed nor Underserved
48	TEXAS	201	HARRIS COUNTY	4233.04	26420	HOUSTON-PASADENA-THE WOODLANDS, TX	288	HOUSTON-PASADENA, TX	HOUSTON CITY, TX	77071	$97,400	$49,604	$59,550	61.14	MODERATE INCOME	Y	N	N	N	Y	N	N	3,605	891	1,410	2,814	78.06	1,659	46.02	802	22.25	2,803	77.75	248	6.88	0	0	0	0	378	10.49	15.82	773	1,020	2	598	Neither Distressed nor Underserved
48	TEXAS	201	HARRIS COUNTY	4234.01	26420	HOUSTON-PASADENA-THE WOODLANDS, TX	288	HOUSTON-PASADENA, TX	HOUSTON CITY, TX	77035 | 77071	$97,400	$81,287	$97,585	100.19	MIDDLE INCOME	Y	N	N	N	Y	N	N	5,329	1,081	1,772	4,230	79.38	2,554	47.93	1,292	24.24	4,037	75.76	278	5.22	4	0.08	0	0	621	11.65	15.01	1,038	1,431	4	834	Neither Distressed nor Underserved
48	TEXAS	201	HARRIS COUNTY	4234.02	26420	HOUSTON-PASADENA-THE WOODLANDS,	288	HOUSTON-PASADENA, TX	HOUSTON CITY, TX	77031 | 77071	$97,400	$75,040	$90,085	92.49	MIDDLE INCOME	Y	N	Y	N	Y	N	N	3,944	995	1,582	3,818	96.81	2,091	53.02	1,030	26.12	2,914	73.88	650	16.48	3	0.08	0	0	645	16.35	24.21	1,041	1,278	7	514	Neither Distressed nor Underserve

Assessment Areas/REMA

State	State Name	County	County Name	Census Tract	MSA/MD	MSA/MD Name	CSA	CSA Name	Place	Zip Codes*	MSA/MD MFI	Base Tract MFI	Tract MFI	Tract MFI %	LMI	MMCT	MACT	MBCT	MHCT	MBHCT	MAIANCT	MNHOPICT	Population	Families	Households	Minority	Minority %	Black	Black %	Hispanic	Hispanic %	Non-Hispanic	Non-Hispanic %	Asian	Asian %	NHOPI	NHOPI %	Labor Armed Force	Labor Armed Force %	LEP	LEP %	Poverty %	Owner Occ Units	1-4 Family Units	Farm Count	Non Farm Count	Distressed/ Underserved
					TX																																									d
48	TEXAS	201	HARRIS COUNTY	4235.00	26420	HOUSTON-PASADENA-THE WOODLANDS, TX	288	HOUSTON-PASADENA, TX	HOUSTON CITY, TX	77031 | 770771	$97,400	$93,629	$112,400	115.4	MIDDLE INCOME	Y	N	N	N	Y	N	N	1,995	622	750	1,437	72.03	481	24.11	616	30.88	1,379	69.12	289	14.49	0	0	0	0	288	14.44	14.04	697	773	3	290	Neither Distressed nor Underserved
48	TEXAS	201	HARRIS COUNTY	4236.00	26420	HOUSTON-PASADENA-THE WOODLANDS, TX	288	HOUSTON-PASADENA, TX	HOUSTON CITY, TX	77031 | 770035 | 770771	$97,400	$63,119	$75,777	77.8	MODERATE INCOME	Y	N	N	N	Y	N	N	6,943	1,786	2,366	6,461	93.06	2,740	39.46	3,240	46.67	3,703	53.33	394	5.67	0	0	0	0	1,026	14.78	3.84	1,730	2,345	17	804	Neither Distressed nor Underserved
48	TEXAS	201	HARRIS COUNTY	4301.01	26420	HOUSTON-PASADENA-THE WOODLANDS, TX	288	HOUSTON-PASADENA, TX	HOUSTON CITY, TX	77024	$97,400	$232,660	$279,324	286.78	UPPER INCOME	N	N	N	N	N	N	N	2,990	639	1,770	1,186	39.67	198	6.62	623	20.84	2,367	79.16	259	8.66	0	0	39	1.3	147	4.92	13.71	950	860	9	884	Neither Distressed nor Underserved
48	TEXAS	201	HARRIS COUNTY	4301.02	26420	HOUSTON-PASADENA-THE WOODLANDS, TX	288	HOUSTON-PASADENA, TX	HOUSTON CITY, TX	77024	$97,400	$174,236	$209,176	214.76	UPPER INCOME	N	N	N	N	N	N	N	2,847	527	1,284	1,019	35.79	211	7.41	471	16.54	2,376	83.46	251	8.82	0	0	0	0	84	2.95	9.09	389	448	45	1,236	Neither Distressed nor Underserved
48	TEXAS	201	HARRIS COUNTY	4302.00	26420	HOUSTON-PASADENA-THE WOODLANDS, TX	288	HOUSTON-PASADENA, TX	HOUSTON CITY, TX	77024	$97,400	$96,667	$116,052	119.15	MIDDLE INCOME	N	N	N	N	N	N	N	1,518	368	733	594	39.13	62	4.08	325	21.41	1,193	78.59	140	9.22	0	0	0	0	148	9.75	2.64	246	347	4	258	Neither Distressed nor Underserved
48	TEXAS	201	HARRIS COUNT	4303.0	26420	HOUSTON-	28	HOUSTON-	HUNTERS CREEK	7702	$97,400	$250,00	$300,13	308.1	UPPER	N	N	N	N	N	N	N	4,385	1,466	1,657	877	20	40	0.91	336	7.66	4,049	92.34	35	8.07	0	0	0	0	38	0.87	1.55	1,64	1,70	45	1,3	Neither

Assessment Areas/REMA

State	State Name	County	County Name	Census Tract	MSA/MD	MSA/MD Name	CSA	CSA Name	Place	Zip Code(s)	MSA/MD MFI	Base Tract MFI	Tract MFI	Tract MFI %	LMI	MMCT	MACT	MBCT	MHCT	MBHCT	MAIANCT	MNHOPICT	Population	Families	Households	Minority	Minority %	Black	Black %	Hispanic	Hispanic %	Non-Hispanic	Non-Hispanic %	Asian	Asian %	NHOPI	NHOPI %	Labor Armed Force	Labor Armed Force %	LEP	LEP %	Poverty %	Owner Occ Units	1-4 Family Units	Farm Count	Non Farm Count	Distressed/ Underserved
			Y	0		PASADENA-THE WOODLANDS, TX	8	PASADENA, TX	VILLAGE CITY, TX	4 | 770063		1	8	5	INCOME																		4									5	7		43	Distressed nor Underserved
48	TEXAS	201	HARRISCOUNTY	4304.00	26420	HOUSTON-PASADENA-THE WOODLANDS, TX	288	HOUSTON-PASADENA, TX	HOUSTON CITY, TX	77024 | 770063	$97,400	$250,001	$300,138	308.15	UPPER INCOME	N	N	N	N	N	N	N	3,118	1,039	1,180	859	27.55	31	0.99	254	8.15	2,864	91.85	418	13.41	0	0	0	0	115	3.69	1.82	1,169	1,285	33	1,406	Neither Distressed nor Underserved
48	TEXAS	201	HARRISCOUNTY	4305.00	26420	HOUSTON-PASADENA-THE WOODLANDS, TX	288	HOUSTON-PASADENA, TX	HEDWIG VILLAGE CITY, TX	77024	$97,400	$250,001	$300,138	308.15	UPPER INCOME	N	N	N	N	N	N	N	2,380	725	994	809	33.99	38	1.6	316	13.28	2,064	86.72	325	13.66	0	0	0	0	207	8.7	10.32	722	821	32	2,822	Neither Distressed nor Underserved
48	TEXAS	201	HARRISCOUNTY	4306.00	26420	HOUSTON-PASADENA-THE WOODLANDS, TX	288	HOUSTON-PASADENA, TX	BUNKER HILL VILLAGE CITY, TX	77024 | 770057	$97,400	$250,001	$300,138	308.15	UPPER INCOME	N	N	N	N	N	N	N	3,832	1,189	1,266	1,091	28.47	23	0.6	309	8.06	3,523	91.94	581	15.16	1	0.03	0	0	181	4.72	4.3	1,186	1,266	25	1,047	Neither Distressed nor Underserved
48	TEXAS	201	HARRISCOUNTY	4307.00	26420	HOUSTON-PASADENA-THE WOODLANDS, TX	288	HOUSTON-PASADENA, TX	HOUSTON CITY, TX	77024	$97,400	$96,887	$116,315	119.42	MIDDLE INCOME	N	N	N	N	N	N	N	4,191	1,075	1,804	1,659	39.58	152	3.63	452	10.79	3,739	89.21	905	21.59	0	0	0	0	353	8.42	12.13	535	644	10	1,940	Neither Distressed nor Underserved
48	TEXAS	201	HARRISCOUNTY	4308.00	26420	HOUSTON-PASADENA-THE WOODLANDS,	288	HOUSTON-PASADENA, TX	HOUSTON CITY, TX	77024 | 772244 | 77	$97,400	$186,108	$223,436	229.4	UPPER INCOME	N	N	N	N	N	N	N	6,091	1,661	2,718	2,566	42.13	176	2.89	652	10.7	5,439	89.3	1,398	22.95	3	0.05	0	0	536	8.8	5.63	1,123	1,275	38	3,325	Neither Distressed nor Underserve

Assessment Areas/REMA

State	State Name	County	County Name	Census Tract	MSA/MD	MSA/MD Name	CSA	CSA Name	Place	Zip Codes*	MSA/MD MFI	Base Tract MFI	Tract MFI	Tract MFI %	LMI	MMCT	MACT	MBCT	MHCT	MBHCT	MAIANCT	MNHOPICT	Population	Families	Households	Minority	Minority %	Black	Black %	Hispanic	Hispanic %	Non-Hispanic	Non-Hispanic %	Asian	Asian %	NHOPI	NHOPI %	Labor Armed Force	Labor Armed Force %	LEP	LEP %	Poverty %	Owner Occ Units	1-4 Family Units	Farm Count	Non Farm Count	Distressed/ Underserved
					TX					279																																					d
48	TEXAS	201	HARRIS COUNTY	4309.00	26420	HOUSTON-PASADENA-THE WOODLANDS, TX	288	HOUSTON-PASADENA, TX	HOUSTON CITY, TX	77024	$97,400	$125,109	$150,201	154.21	UPPER INCOME	N	N	N	N	N	N	N	6,406	1,528	2,511	2,648	41.34	169	2.64	702	10.96	5,704	89.04	1,523	23.77	4	0.06	0	0	793	12.38	11.6	1,945	2,138	13	1,707	Neither Distressed nor Underserved
48	TEXAS	201	HARRIS COUNTY	4310.01	26420	HOUSTON-PASADENA-THE WOODLANDS, TX	288	HOUSTON-PASADENA, TX	HOUSTON CITY, TX	77042 | 77063	$97,400	$132,067	$158,548	162.78	UPPER INCOME	N	N	N	N	N	N	N	2,616	615	1,172	960	36.7	156	5.96	414	15.83	2,202	84.17	279	10.67	2	0.08	0	0	185	7.07	2.61	800	834	14	609	Neither Distressed nor Underserved
48	TEXAS	201	HARRIS COUNTY	4310.02	26420	HOUSTON-PASADENA-THE WOODLANDS, TX	288	HOUSTON-PASADENA, TX	HOUSTON CITY, TX	77042 | 77063	$97,400	$162,750	$195,384	200.6	UPPER INCOME	N	N	N	N	N	N	N	2,929	848	1,230	819	27.96	106	3.62	350	11.95	2,579	88.05	256	8.74	0	0	0	0	166	5.67	6.13	941	1,094	13	455	Neither Distressed nor Underserved
48	TEXAS	201	HARRIS COUNTY	4311.01	26420	HOUSTON-PASADENA-THE WOODLANDS, TX	288	HOUSTON-PASADENA, TX	HOUSTON CITY, TX	77063	$97,400	$57,083	$68,531	70.36	MODERATE INCOME	Y	N	N	N	N	N	N	4,023	1,160	2,987	2,360	58.66	895	22.25	1,008	25.06	3,015	74.94	297	7.38	0	0	0	0	451	11.21	12	693	774	9	930	Neither Distressed nor Underserved
48	TEXAS	201	HARRIS COUNTY	4311.02	26420	HOUSTON-PASADENA-THE WOODLANDS, TX	288	HOUSTON-PASADENA, TX	HOUSTON CITY, TX	77063	$97,400	$46,555	$55,888	57.38	MODERATE INCOME	Y	N	N	N	Y	N	N	3,912	766	2,125	2,536	64.83	928	23.72	1,214	31.03	2,698	68.97	305	7.8	2	0.05	0	0	454	11.61	14.03	362	425	8	731	Neither Distressed nor Underserved
48	TEXAS	201	HARRIS COUNT	4312.0	26420	HOUSTON-	28	HOUSTON-	HOUSTON CITY,	77006	$97,400	$66,450	$79,771	81.9	MIDDLE	Y	N	N	N	Y	N	N	2,117	635	1,089	1,521	71.85	36	17.0	834	39.4	1,283	60.6	25	11.9	2	0.09	0	0	62	29.6	22.54	145	215	0	17	Neither

Assessment Areas/REMA

State	State Name	County	County Name	Census Tract	MSA/MD	MSA/MD Name	CSA	CSA Name	Place	Zip Code*	MSA/MD MFI	Base Tract MFI	Tract MFI	Tract MFI %	LMI	MMCT	MACT	MBCT	MHCT	MBHCT	MAIANCT	MNHOPICT	Population	Families	Households	Minority	Minority %	Black	Black %	Hispanic	Hispanic %	Non-Hispanic	Non-Hispanic %	Asian	Asian %	NHOPI	NHOPI %	Labor Armed Force	Labor Armed Force %	LEP	LEP %	Poverty %	Owner Occ Units	1-4 Family Units	Farm Count	Non Farm Count	Distressed/ Underserved
			Y	3		PASADENA-THE WOODLANDS, TX	8	PASADENA, TX	TX	3					INCOME											0	1					3	5					7	2						9	Distressed nor Underserved
48	TEXAS	201	HARRIS COUNTY	4312.04	26420	HOUSTON-PASADENA-THE WOODLANDS, TX	288	HOUSTON-PASADENA, TX	HOUSTON CITY, TX	77057 | 770063	$97,400	$81,657	$98,033	100.65	MIDDLE INCOME	Y	N	N	N	N	N	N	3,185	743	1,531	1,797	56.42	218	6.84	454	14.25	2,731	85.75	1,043	32.75	0	0	0	0	280	8.79	10.01	703	679	17	1,179	Neither Distressed nor Underserved
48	TEXAS	201	HARRIS COUNTY	4312.05	26420	HOUSTON-PASADENA-THE WOODLANDS, TX	288	HOUSTON-PASADENA, TX	HOUSTON CITY, TX	77063	$97,400	$0	$0	0	NA	Y	N	N	N	Y	N	N	3,207	181	1,492	2,444	76.21	975	30.4	1,163	36.26	2,044	63.74	193	6.02	3	0.09	0	0	281	8.76	28.94	0	151	1	193	Neither Distressed nor Underserved
48	TEXAS	201	HARRIS COUNTY	4312.06	26420	HOUSTON-PASADENA-THE WOODLANDS, TX	288	HOUSTON-PASADENA, TX	HOUSTON CITY, TX	77063	$97,400	$69,637	$83,598	85.83	MIDDLE INCOME	Y	N	N	N	N	N	N	1,985	401	975	1,240	62.47	369	18.59	425	21.41	1,560	78.59	394	19.85	1	0.05	0	0	209	10.53	12.85	37	7	0	191	Neither Distressed nor Underserved
48	TEXAS	201	HARRIS COUNTY	4313.02	26420	HOUSTON-PASADENA-THE WOODLANDS, TX	288	HOUSTON-PASADENA, TX	HOUSTON CITY, TX	77057	$97,400	$215,981	$259,298	266.22	UPPER INCOME	N	N	N	N	N	N	N	4,662	1,069	2,031	1,482	31.79	320	6.86	669	14.35	3,993	85.65	306	6.56	0	0	0	0	258	5.53	2.95	1,129	1,261	20	1,566	Neither Distressed nor Underserved
48	TEXAS	201	HARRIS COUNTY	4313.03	26420	HOUSTON-PASADENA-THE WOODLANDS,	288	HOUSTON-PASADENA, TX	HOUSTON CITY, TX	77057	$97,400	$0	$0	0	NA	Y	N	N	N	Y	N	N	2,019	345	927	1,329	65.82	443	21.94	600	29.72	1,419	70.28	214	10.6	0	0	0	0	165	8.17	10.19	423	381	0	293	Neither Distressed nor Underserve

Assessment Areas/REMA

State	State Name	County	County Name	Census Tract	MSA/MD	MSA/MD Name	CSA	CSA Name	Place	Zip Code*	MSA/MD MFI	Base Tract MFI	Tract MFI	Tract MFI %	LMI	MMCT	MACT	MBCT	MHCT	MBHCT	MAIANCT	MNHOPICT	Population	Families	Households	Minority	Minority %	Black	Black %	Hispanic	Hispanic %	Non-Hispanic	Non-Hispanic %	Asian	Asian %	NHOPI	NHOPI %	Labor Armed Force	Labor Armed Force %	LEP	LEP %	Poverty %	Owner Occ Units	1-4 Family Units	Farm Count	Non Farm Count	Distressed/ Underserved
					TX																																									d
48	TEXAS	201	HARRIS COUNTY	4313.04	26420	HOUSTON-PASADENA-THE WOODLANDS, TX	288	HOUSTON-PASADENA, TX	HOUSTON CITY, TX	77057	$97,400	$99,474	$119,422	122.61	UPPER INCOME	Y	N	N	N	N	N	N	3,195	538	1,597	1,956	61.22	528	16.53	967	30.27	2,228	69.73	294	9.2	0	0	0	0	744	23.29	10.35	217	316	7	409	Neither Distressed nor Underserved
48	TEXAS	201	HARRIS COUNTY	4314.01	26420	HOUSTON-PASADENA-THE WOODLANDS, TX	288	HOUSTON-PASADENA, TX	HOUSTON CITY, TX	77057	$97,400	$140,060	$168,151	172.64	UPPER INCOME	Y	N	N	N	N	N	N	2,270	446	1,257	1,175	51.76	314	13.83	495	21.81	1,775	78.19	235	10.35	3	0.13	0	0	248	10.93	4.37	418	251	13	1,941	Neither Distressed nor Underserved
48	TEXAS	201	HARRIS COUNTY	4314.03	26420	HOUSTON-PASADENA-THE WOODLANDS, TX	288	HOUSTON-PASADENA, TX	HOUSTON CITY, TX	77056 | 77057	$97,400	$107,829	$129,454	132.91	UPPER INCOME	N	N	N	N	N	N	N	1,504	395	828	732	48.67	121	8.05	271	18.02	1,233	81.98	279	18.55	0	0	0	0	107	7.11	17.32	359	286	6	669	Neither Distressed nor Underserved
48	TEXAS	201	HARRIS COUNTY	4314.04	26420	HOUSTON-PASADENA-THE WOODLANDS, TX	288	HOUSTON-PASADENA, TX	HOUSTON CITY, TX	77057	$97,400	$106,427	$127,769	131.18	UPPER INCOME	N	N	N	N	N	N	N	2,166	437	1,330	983	45.38	167	7.71	326	15.05	1,840	84.95	381	17.59	2	0.09	0	0	150	6.93	10.06	576	315	13	1,054	Neither Distressed nor Underserved
48	TEXAS	201	HARRIS COUNTY	4315.03	26420	HOUSTON-PASADENA-THE WOODLANDS, TX	288	HOUSTON-PASADENA, TX	HOUSTON CITY, TX	77057	$97,400	$101,174	$121,458	124.7	UPPER INCOME	N	N	N	N	N	N	N	1,591	531	795	697	43.81	148	9.3	209	13.14	1,382	86.86	281	17.66	0	0	0	0	179	11.25	0.17	69	157	8	673	Neither Distressed nor Underserved
48	TEXAS	201	HARRIS COUNTY	4315.04	26420	HOUSTON-PASAD	288	HOUSTON-PASA	HOUSTON CITY, TX	77057	$97,400	$224,228	$269,194	276.38	UPPER INCO	N	N	N	N	N	N	N	2,396	731	1,095	450	18.78	34	1.42	199	8.31	2,197	91.69	127	5.3	0	0	0	0	124	5.18	9.01	889	934	10	401	Neither Distre

Assessment Areas/REMA

State	State Name	County	County Name	Census Tract	MSA/MD	MSA/MD Name	CSA	CSA Name	Place	Zip Codes*	MSA/MD MFI	Base Tract MFI	Tract MFI	Tract MFI %	LMI	MMCT	MACT	MBCT	MHCT	MBHCT	MAIANCT	MNHOPICT	Population	Families	Households	Minority	Minority %	Black	Black %	Hispanic	Hispanic %	Non-Hispanic	Non-Hispanic %	Asian	Asian %	NHOPI	NHOPI %	Labor Armed Force	Labor Armed Force %	LEP	LEP %	Poverty %	Owner Occ Units	1-4 Family Units	Farm Count	Non Farm Count	Distressed/ Underserved
						ENA-THE WOODLANDS, TX		DENA, TX							ME																																ssed nor Underserved
48	TEXAS	201	HARRIS COUNTY	4315.05	26420	HOUSTON-PASADENA-THE WOODLANDS, TX	288	HOUSTON-PASADENA, TX	HOUSTON CITY, TX	77057	$97,400	$100,481	$120,630	123.85	UPPER INCOME	N	N	N	N	N	N	N	1,603	376	912	454	28.32	60	3.74	194	12.1	1,409	87.9	122	7.61	0	0	0	0	65	4.05	3.96	369	601	16	1,390	Neither Distressed nor Underserved
48	TEXAS	201	HARRIS COUNTY	4315.06	26420	HOUSTON-PASADENA-THE WOODLANDS, TX	288	HOUSTON-PASADENA, TX	HOUSTON CITY, TX	77056 | 77057	$97,400	$162,656	$195,277	200.49	UPPER INCOME	N	N	N	N	N	N	N	2,822	483	1,830	1,099	38.94	164	5.81	464	16.44	2,358	83.56	343	12.15	1	0.04	0	0	127	4.5	2.2	962	475	10	1,047	Neither Distressed nor Underserved
48	TEXAS	201	HARRIS COUNTY	4316.00	26420	HOUSTON-PASADENA-THE WOODLANDS, TX	288	HOUSTON-PASADENA, TX	HOUSTON CITY, TX	77056 | 77057	$97,400	$250,001	$300,138	308.15	UPPER INCOME	N	N	N	N	N	N	N	3,493	990	1,441	596	17.06	62	1.77	314	8.99	3,179	91.01	114	3.26	0	0	0	0	56	1.6	3.16	1,271	1,284	33	1,101	Neither Distressed nor Underserved
48	TEXAS	201	HARRIS COUNTY	4317.01	26420	HOUSTON-PASADENA-THE WOODLANDS, TX	288	HOUSTON-PASADENA, TX	HOUSTON CITY, TX	77056	$97,400	$250,001	$300,138	308.15	UPPER INCOME	N	N	N	N	N	N	N	2,473	448	947	763	30.85	197	7.97	324	13.1	2,149	86.9	170	6.87	1	0.04	0	0	72	2.91	2.06	508	424	21	1,869	Neither Distressed nor Underserved
48	TEXAS	201	HARRIS COUNTY	4317.02	26420	HOUSTON-PASADENA-THE WOODLANDS, TX	288	HOUSTON-PASADENA, TX	HOUSTON CITY, TX	77056	$97,400	$222,125	$266,671	273.79	UPPER INCOME	N	N	N	N	N	N	N	2,847	949	1,285	599	21.04	39	1.37	327	11.49	2,520	88.51	161	5.66	0	0	0	0	132	4.64	8.38	1,074	850	30	1,191	Neither Distressed nor Underserved

Assessment Areas/REMA

State	State Name	County	County Name	Census Tract	MSA/MD	MSA/MD Name	CSA	CSA Name	Place	Zip Codes*	MSA/MD MFI	Base Tract MFI	Tract MFI	Tract MFI %	LMI	MMCT	MACT	MBCT	MHCT	MBHCT	MAIANCT	MNHOPICT	Population	Families	Households	Minority	Minority %	Black	Black %	Hispanic	Hispanic %	Non-Hispanic	Non-Hispanic %	Asian	Asian %	NHOPI	NHOPI %	Labor Armed Force	Labor Armed Force %	LEP	LEP %	Poverty %	Owner Occ Units	1-4 Family Units	Farm Count	Non Farm Count	Distressed/ Underserved
48	TEXAS	201	HARRISCOUNTY	4318.01	26420	HOUSTON-PASADENA-THE WOODLANDS, TX	288	HOUSTON-PASADENA, TX	HOUSTON CITY, TX	77056	$97,400	$146,920	$176,382	181.09	UPPER INCOME	N	N	N	N	N	N	N	3,531	971	1,737	1,551	43.93	279	7.9	545	15.43	2,986	84.57	578	16.37	5	0.14	0	0	367	10.39	6.97	598	626	28	2,817	Neither Distressed nor Underserved
48	TEXAS	201	HARRISCOUNTY	4318.03	26420	HOUSTON-PASADENA-THE WOODLANDS, TX	288	HOUSTON-PASADENA, TX	HOUSTON CITY, TX	77056	$97,400	$165,244	$198,384	203.68	UPPER INCOME	Y	N	N	N	N	N	N	2,597	464	1,311	1,362	52.45	360	13.86	541	20.83	2,056	79.17	346	13.32	3	0.12	0	0	339	13.05	8.7	161	29	6	983	Neither Distressed nor Underserved
48	TEXAS	201	HARRISCOUNTY	4318.04	26420	HOUSTON-PASADENA-THE WOODLANDS, TX	288	HOUSTON-PASADENA, TX	HOUSTON CITY, TX	77027 | 77056	$97,400	$156,852	$188,303	193.33	UPPER INCOME	N	N	N	N	N	N	N	2,690	586	1,328	1,293	48.07	269	10	496	18.44	2,194	81.56	398	14.8	0	0	0	0	58	2.16	8.61	243	34	32	4,265	Neither Distressed nor Underserved
48	TEXAS	201	HARRISCOUNTY	4319.01	26420	HOUSTON-PASADENA-THE WOODLANDS, TX	288	HOUSTON-PASADENA, TX	HOUSTON CITY, TX	77056	$97,400	$0	$0	0	NA	Y	N	N	N	N	N	N	2,390	418	1,486	1,381	57.78	368	15.4	449	18.79	1,941	81.21	429	17.95	1	0.04	0	0	246	10.29	16.34	480	125	2	428	Neither Distressed nor Underserved
48	TEXAS	201	HARRISCOUNTY	4319.02	26420	HOUSTON-PASADENA-THE WOODLANDS, TX	288	HOUSTON-PASADENA, TX	HOUSTON CITY, TX	77027 | 77056	$97,400	$106,000	$127,253	130.65	UPPER INCOME	Y	N	N	N	N	N	N	2,963	398	1,388	1,638	55.28	380	12.82	493	16.64	2,470	83.36	590	19.91	1	0.03	0	0	314	10.6	6.82	54	35	23	4,100	Neither Distressed nor Underserved
48	TEXAS	201	HARRISCOUNTY	4320.03	26420	HOUSTON-PASADENA-THE	288	HOUSTON-PASADENA, TX	HOUSTON CITY, TX	77057	$97,400	$54,620	$65,570	67.32	MODERATE INCOME	Y	N	N	N	Y	N	N	2,066	363	1,047	1,534	74.25	446	21.59	853	41.29	1,213	58.71	124	6	0	0	0	0	336	16.26	20.47	47	135	1	317	Neither Distressed nor

Assessment Areas/REMA

State	State Name	County	County Name	Census Tract	MSA/MD	MSA/MD Name	CSA	CSA Name	Place	Zip Code(s)	MSA/MD MFI	Base Tract MFI	Tract MFI	Tract MFI %	LMI	MMCT	MACT	MBCT	MHCT	MBHCT	MAIANCT	MNHOPICT	Population	Families	Households	Minority	Minority %	Black	Black %	Hispanic	Hispanic %	Non-Hispanic	Non-Hispanic %	Asian	Asian %	NHOPI	NHOPI %	Labor Armed Force	Labor Armed Force %	LEP	LEP %	Poverty %	Owner Occ Units	1-4 Family Units	Farm Count	Non Farm Count	Distressed/ Underserved
						WOODLANDS, TX																																									Underserved
48	TEXAS	201	HARRIS COUNTY	432 0.04	26420	HOUSTON-PASADENA-THE WOODLANDS, TX	288	HOUSTON-PASADENA, TX	HOUSTON CITY, TX	77056 | 77057	$97,400	$112,885	$135,522	139.14	UPPER INCOME	Y	N	N	N	N	N	N	2,273	628	832	1,223	53.81	173	7.61	407	17.91	1,866	82.09	526	23.14	6	0.26	0	0	192	8.45	1.5	611	810	7	1,069	Neither Distressed nor Underserved
48	TEXAS	201	HARRIS COUNTY	432 0.05	26420	HOUSTON-PASADENA-THE WOODLANDS, TX	288	HOUSTON-PASADENA, TX	HOUSTON CITY, TX	77057	$97,400	$42,260	$50,736	52.09	MODERATE INCOME	Y	N	N	N	Y	N	N	2,740	704	1,450	2,249	82.08	712	25.99	1,265	46.17	1,475	53.83	172	6.28	3	0.11	0	0	1,156	42.19	22.57	85	61	2	361	Neither Distressed nor Underserved
48	TEXAS	201	HARRIS COUNTY	432 0.06	26420	HOUSTON-PASADENA-THE WOODLANDS, TX	288	HOUSTON-PASADENA, TX	HOUSTON CITY, TX	77057 | 77237 | 77257	$97,400	$31,898	$38,288	39.31	LOW INCOME	Y	N	N	Y	Y	N	N	2,025	267	1,004	1,791	88.44	485	23.95	1,229	60.69	796	39.31	49	2.42	2	0.1	0	0	618	30.52	39.25	18	52	1	625	Neither Distressed nor Underserved
48	TEXAS	201	HARRIS COUNTY	432 1.01	26420	HOUSTON-PASADENA-THE WOODLANDS, TX	288	HOUSTON-PASADENA, TX	HOUSTON CITY, TX	77063 | 77263	$97,400	$25,764	$30,924	31.75	LOW INCOME	Y	N	N	N	Y	N	N	2,907	823	1,346	2,315	79.64	578	19.88	1,170	40.25	1,737	59.75	461	15.86	1	0.03	39	1.34	987	33.95	34.41	80	141	1	515	Neither Distressed nor Underserved
48	TEXAS	201	HARRIS COUNTY	432 1.02	26420	HOUSTON-PASADENA-THE WOODLANDS, TX	288	HOUSTON-PASADENA, TX	HOUSTON CITY, TX	77057 | 77063	$97,400	$64,966	$77,988	80.07	MIDDLE INCOME	Y	N	N	N	Y	N	N	3,704	1,052	1,700	2,536	68.47	758	20.46	1,173	31.67	2,531	68.33	523	14.12	1	0.03	0	0	786	21.22	12.45	347	357	2	544	Neither Distressed nor Underserved

Assessment Areas/REMA

State	State Name	County	County Name	Census Tract	MSA/MD	MSA/MD Name	CSA	CSA Name	Place	Zip Codes*	MSA/MD MFI	Base Tract MFI	Tract MFI	Tract MFI %	LMI	MMCT	MACT	MBCT	MHCT	MBHCT	MAIANCT	MNHOPICT	Population	Families	Households	Minority	Minority %	Black	Black %	Hispanic	Hispanic %	Non-Hispanic	Non-Hispanic %	Asian	Asian %	NHOPI	NHOPI %	Labor Armed Force	Labor Armed Force %	LEP	LEP %	Poverty %	Owner Occ Units	1-4 Family Units	Farm Count	Non Farm Count	Distressed/ Underserved
48	TEXAS	201	HARRIS COUNTY	4322.00	26420	HOUSTON-PASADENA-THE WOODLANDS, TX	288	HOUSTON-PASADENA, TX	HOUSTON CITY, TX	77063	$97,400	$51,037	$61,265	62.9	MODERATE INCOME	Y	N	N	N	N	N	N	4,232	1,034	1,954	2,686	63.47	719	16.99	1,402	33.13	2,830	66.87	396	9.36	0	0	0	0	1,151	27.2	8.6	624	845	7	941	Neither Distressed nor Underserved
48	TEXAS	201	HARRIS COUNTY	4323.01	26420	HOUSTON-PASADENA-THE WOODLANDS, TX	288	HOUSTON-PASADENA, TX	HOUSTON CITY, TX	77042 | 77063	$97,400	$42,068	$50,502	51.85	MODERATE INCOME	Y	N	N	N	Y	N	N	2,858	969	1,665	2,526	88.38	926	32.4	1,354	47.38	1,504	52.62	173	6.05	1	0.03	0	0	1,187	41.53	22.74	43	339	4	773	Neither Distressed nor Underserved
48	TEXAS	201	HARRIS COUNTY	4323.02	26420	HOUSTON-PASADENA-THE WOODLANDS, TX	288	HOUSTON-PASADENA, TX	HOUSTON CITY, TX	77042	$97,400	$48,806	$58,586	60.15	MODERATE INCOME	Y	N	N	N	Y	N	N	2,241	548	976	2,085	93.04	1,020	45.52	970	43.28	1,271	56.72	50	2.23	3	0.13	0	0	421	18.79	15.85	0	220	1	197	Neither Distressed nor Underserved
48	TEXAS	201	HARRIS COUNTY	4323.03	26420	HOUSTON-PASADENA-THE WOODLANDS, TX	288	HOUSTON-PASADENA, TX	HOUSTON CITY, TX	77042	$97,400	$49,308	$59,190	60.77	MODERATE INCOME	Y	N	N	N	Y	N	N	2,221	540	1,164	1,800	81.04	805	36.24	688	30.98	1,533	69.02	228	10.27	0	0	0	0	71	3.2	17.44	29	233	3	605	Neither Distressed nor Underserved
48	TEXAS	201	HARRIS COUNTY	4324.01	26420	HOUSTON-PASADENA-THE WOODLANDS, TX	288	HOUSTON-PASADENA, TX	HOUSTON CITY, TX	77042 | 77063 | 77215	$97,400	$44,883	$53,882	55.32	MODERATE INCOME	Y	N	N	N	Y	N	N	3,632	755	1,775	3,061	84.28	1,097	30.2	1,475	40.61	2,157	59.39	384	10.57	1	0.03	0	0	726	19.99	23.67	637	527	2	410	Neither Distressed nor Underserved
48	TEXAS	201	HARRIS COUNTY	4324.02	26420	HOUSTON-PASADENA-	288	HOUSTON-PASADENA,	HOUSTON CITY, TX	77042	$97,400	$57,064	$68,501	70.33	MODERATE INCO	Y	N	N	N	Y	N	N	2,482	502	1,333	2,188	88.15	915	36.87	996	40.13	1,486	59.87	233	9.39	2	0.08	0	0	824	33.2	22.44	0	98	5	902	Neither Distressed

Assessment Areas/REMA

State	State Name	County	County Name	Census Tract	MSA/MD	MSA/MD Name	CSA	CSA Name	Place	Zip Code*	MSA/MD MFI	Base Tract MFI	Tract MFI	Tract MFI %	LMI	MMCT	MACT	MBCT	MHCT	MBHCT	MAIANCT	MNHOPICT	Population	Families	Households	Minority	Minority %	Black	Black %	Hispanic	Hispanic %	Non-Hispanic	Non-Hispanic %	Asian	Asian %	NHOPI	NHOPI %	Labor Armed Force	Labor Armed Force %	LEP	LEP %	Poverty %	Owner Occ Units	1-4 Family Units	Farm Count	Non Farm Count	Distressed/ Underserved
						THE WOODLANDS, TX		TX							ME																																nor Underserved
48	TEXAS	201	HARRIS COUNTY	4325.01	26420	HOUSTON-PASADENA-THE WOODLANDS, TX	288	HOUSTON-PASADENA, TX	HOUSTON CITY, TX	77063	$97,400	$35,348	$42,437	43.57	LOW INCOME	Y	N	N	N	Y	N	N	3,801	731	1,396	3,032	79.77	711	18.71	1,641	43.17	2,160	56.83	482	12.68	1	0.03	0	0	1,014	26.68	49.23	612	911	12	792	Neither Distressed nor Underserved
48	TEXAS	201	HARRIS COUNTY	4325.02	26420	HOUSTON-PASADENA-THE WOODLANDS, TX	288	HOUSTON-PASADENA, TX	HOUSTON CITY, TX	77063	$97,400	$44,514	$53,434	54.86	MODERATE INCOME	Y	N	N	Y	Y	N	N	1,765	373	750	1,454	82.38	340	19.26	956	54.16	809	45.84	103	5.84	1	0.06	0	0	624	35.35	36.7	209	255	2	325	Neither Distressed nor Underserved
48	TEXAS	201	HARRIS COUNTY	4326.00	26420	HOUSTON-PASADENA-THE WOODLANDS, TX	288	HOUSTON-PASADENA, TX	HOUSTON CITY, TX	77057 | 77063	$97,400	$84,722	$101,715	104.43	MIDDLE INCOME	Y	N	N	N	N	N	N	1,867	630	1,006	1,029	55.12	400	21.42	487	26.08	1,380	73.92	93	4.98	2	0.11	0	0	394	21.1	11.82	332	488	11	1,046	Neither Distressed nor Underserved
48	TEXAS	201	HARRIS COUNTY	4327.03	26420	HOUSTON-PASADENA-THE WOODLANDS, TX	288	HOUSTON-PASADENA, TX	HOUSTON CITY, TX	77056	$97,400	$117,059	$140,529	144.28	UPPER INCOME	Y	N	N	N	N	N	N	2,057	396	1,132	1,128	54.84	279	13.56	536	26.06	1,521	73.94	230	11.18	0	0	0	0	108	5.25	10.07	269	428	1	287	Neither Distressed nor Underserved
48	TEXAS	201	HARRIS COUNTY	4327.04	26420	HOUSTON-PASADENA-THE WOODLANDS, TX	288	HOUSTON-PASADENA, TX	HOUSTON CITY, TX	77056 | 77057	$97,400	$44,625	$53,570	55	MODERATE INCOME	Y	N	N	Y	Y	N	N	1,724	399	594	1,458	84.57	165	9.57	1,167	67.69	557	32.31	67	3.89	0	0	0	0	571	33.12	12.38	87	243	4	709	Neither Distressed nor Underserved

Assessment Areas/REMA

State	State Name	County	County Name	Census Tract	MSA/MD	MSA/MD Name	CSA	CSA Name	Place	Zip Codes*	MSA/MD MFI	Base Tract MFI	Tract MFI	Tract MFI %	LMI	MMCT	MACT	MBCT	MHCT	MBHCT	MAIANCT	MNHOPICT	Population	Families	Households	Minority	Minority %	Black	Black %	Hispanic	Hispanic %	Non-Hispanic	Non-Hispanic %	Asian	Asian %	NHOPI	NHOPI %	Labor Armed Force	Labor Armed Force %	LEP	LEP %	Poverty %	Owner Occ Units	1-4 Family Units	Farm Count	Non Farm Count	Distressed/ Underserved
48	TEXAS	201	HARRISCOUNTY	4327.05	26420	HOUSTON-PASADENA-THE WOODLANDS, TX	288	HOUSTON-PASADENA, TX	HOUSTON CITY, TX	77057	$97,400	$25,328	$30,399	31.21	LOWINCOME	Y	N	N	Y	Y	N	N	4,271	1,276	1,645	4,149	97.14	169	3.96	3,929	91.99	342	8.01	25	0.59	0	0	0	0	2,817	65.96	61.98	28	111	1	311	Neither Distressed nor Underserved
48	TEXAS	201	HARRISCOUNTY	4327.06	26420	HOUSTON-PASADENA-THE WOODLANDS, TX	288	HOUSTON-PASADENA, TX	HOUSTON CITY, TX	77057	$97,400	$29,295	$35,161	36.1	LOWINCOME	Y	N	N	Y	Y	N	N	1,962	172	700	1,609	82.01	158	8.05	1,342	68.4	620	31.6	61	3.11	0	0	0	0	527	26.86	51.43	70	166	3	319	Neither Distressed nor Underserved
48	TEXAS	201	HARRISCOUNTY	4328.03	26420	HOUSTON-PASADENA-THE WOODLANDS, TX	288	HOUSTON-PASADENA, TX	HOUSTON CITY, TX	77036	$97,400	$34,178	$41,025	42.12	LOWINCOME	Y	N	N	Y	Y	N	N	3,174	543	1,238	2,942	92.69	601	18.94	2,099	66.13	1,075	33.87	182	5.73	0	0	0	0	1,171	36.89	30.52	289	268	2	336	Neither Distressed nor Underserved
48	TEXAS	201	HARRISCOUNTY	4328.04	26420	HOUSTON-PASADENA-THE WOODLANDS, TX	288	HOUSTON-PASADENA, TX	HOUSTON CITY, TX	77036 | 77074	$97,400	$47,241	$56,716	58.23	MODERATEINCOME	Y	N	N	Y	Y	N	N	1,955	353	767	1,704	87.16	281	14.37	1,125	57.54	830	42.46	258	13.2	1	0.05	0	0	363	18.57	19.49	192	499	3	2,085	Neither Distressed nor Underserved
48	TEXAS	201	HARRISCOUNTY	4328.05	26420	HOUSTON-PASADENA-THE WOODLANDS, TX	288	HOUSTON-PASADENA, TX	HOUSTON CITY, TX	77036 | 77074	$97,400	$33,597	$40,333	41.41	LOWINCOME	Y	N	N	Y	Y	N	N	2,017	499	642	1,941	96.23	245	12.15	1,589	78.78	428	21.22	47	2.33	2	0.1	0	0	869	43.08	27.21	0	122	2	1,282	Neither Distressed nor Underserved
48	TEXAS	201	HARRISCOUNTY	4328.06	26420	HOUSTON-PASADENA-THE	288	HOUSTON-PASADENA, TX	HOUSTON CITY, TX	77036 | 77077	$97,400	$36,600	$43,937	45.11	LOWINCOME	Y	N	N	Y	Y	N	N	4,345	910	1,708	3,902	89.8	605	13.92	2,894	66.61	1,451	33.39	334	7.69	6	0.14	0	0	1,618	37.24	31.56	91	322	1	258	Neither Distressed nor

Assessment Areas/REMA

State	State Name	County	County Name	Census Tract	MSA/MD	MSA/MD Name	CSA	CSA Name	Place	Zip Codes*	MSA/MD MFI	Base Tract MFI	Tract MFI	Tract MFI %	LMI	MMCT	MACT	MBCT	MHCT	MBHCT	MAIANCT	MNHOPICT	Population	Families	Households	Minority	Minority %	Black	Black %	Hispanic	Hispanic %	Non-Hispanic	Non-Hispanic %	Asian	Asian %	NHOPI	NHOPI %	Labor Armed Force	Labor Armed Force %	LEP	LEP %	Poverty %	Owner Occ Units	1-4 Family Units	Farm Count	Non Farm Count	Distressed/ Underserved
						WOODLANDS, TX				4																																					Underserved
48	TEXAS	201	HARRIS COUNTY	4329.01	26420	HOUSTON-PASADENA-THE WOODLANDS, TX	288	HOUSTON-PASADENA, TX	HOUSTON CITY, TX	77036	$97,400	$34,462	$41,366	42.47	LOW INCOME	Y	N	N	Y	Y	N	N	3,161	797	1,077	2,899	91.71	418	13.22	2,287	72.35	874	27.65	140	4.43	1	0.03	0	0	1,219	38.56	30.81	242	444	4	862	Neither Distressed nor Underserved
48	TEXAS	201	HARRIS COUNTY	4329.03	26420	HOUSTON-PASADENA-THE WOODLANDS, TX	288	HOUSTON-PASADENA, TX	HOUSTON CITY, TX	77036	$97,400	$26,881	$32,269	33.13	LOW INCOME	Y	N	N	Y	Y	N	N	2,196	476	696	2,074	94.44	119	5.42	1,785	81.28	411	18.72	119	5.42	3	0.14	0	0	1,028	46.81	33.75	96	257	1	167	Neither Distressed nor Underserved
48	TEXAS	201	HARRIS COUNTY	4329.04	26420	HOUSTON-PASADENA-THE WOODLANDS, TX	288	HOUSTON-PASADENA, TX	HOUSTON CITY, TX	77036	$97,400	$46,411	$55,713	57.2	MODERATE INCOME	Y	N	N	Y	Y	N	N	3,797	971	1,516	3,418	90.02	590	15.54	2,150	56.62	1,647	43.38	663	17.46	4	0.11	0	0	1,795	47.27	17.34	514	423	2	407	Neither Distressed nor Underserved
48	TEXAS	201	HARRIS COUNTY	4330.03	26420	HOUSTON-PASADENA-THE WOODLANDS, TX	288	HOUSTON-PASADENA, TX	HOUSTON CITY, TX	77036 | 77072	$97,400	$31,497	$37,811	38.82	LOW INCOME	Y	N	N	Y	Y	N	N	5,580	1,160	1,857	5,488	98.35	553	9.91	3,003	53.82	2,577	46.18	1,834	32.87	3	0.05	0	0	2,847	51.02	32.52	121	368	4	1,466	Neither Distressed nor Underserved
48	TEXAS	201	HARRIS COUNTY	4330.04	26420	HOUSTON-PASADENA-THE WOODLANDS, TX	288	HOUSTON-PASADENA, TX	HOUSTON CITY, TX	77036 | 77042	$97,400	$24,050	$28,869	29.64	LOW INCOME	Y	N	N	Y	Y	N	N	3,390	507	847	3,316	97.82	247	7.29	2,900	85.55	490	14.45	165	4.87	0	0	0	0	1,671	49.29	33.73	0	140	0	309	Neither Distressed nor Underserved

Assessment Areas/REMA

State	State Name	County	County Name	Census Tract	MSA/MD	MSA/MD Name	CSA	CSA Name	Place	Zip Codes*	MSA/MD MFI	Base Tract MFI	Tract MFI	Tract MFI %	LMI	MMCT	MACT	MBCT	MHCT	MBHCT	MAIANCT	MNHOPICT	Population	Families	Households	Minority	Minority %	Black	Black %	Hispanic	Hispanic %	Non-Hispanic	Non-Hispanic %	Asian	Asian %	NHOPI	NHOPI %	Labor Armed Force	Labor Armed Force %	LEP	LEP %	Poverty %	Owner Occ Units	1-4 Family Units	Farm Count	Non Farm Count	Distressed/ Underserved
48	TEXAS	201	HARRIS COUNTY	4330.05	26420	HOUSTON-PASADENA-THE WOODLANDS, TX	288	HOUSTON-PASADENA, TX	HOUSTON CITY, TX	77036 | 77072	$97,400	$45,070	$54,106	55.55	MODERATE INCOME	Y	Y	N	N	N	N	N	2,409	504	858	2,365	98.17	162	6.72	907	37.65	1,502	62.35	1,268	52.64	0	0	0	0	1,416	58.78	27.39	0	286	1	599	Neither Distressed nor Underserved
48	TEXAS	201	HARRIS COUNTY	4330.06	26420	HOUSTON-PASADENA-THE WOODLANDS, TX	288	HOUSTON-PASADENA, TX	HOUSTON CITY, TX	77036	$97,400	$36,111	$43,353	44.51	LOW INCOME	Y	N	N	Y	Y	N	N	2,401	334	829	2,343	97.58	658	27.41	1,571	65.43	830	34.57	103	4.29	0	0	0	0	1,145	47.69	24.63	0	176	3	91	Neither Distressed nor Underserved
48	TEXAS	201	HARRIS COUNTY	4330.07	26420	HOUSTON-PASADENA-THE WOODLANDS, TX	288	HOUSTON-PASADENA, TX	HOUSTON CITY, TX	77036	$97,400	$39,917	$47,921	49.2	LOW INCOME	Y	N	N	Y	Y	N	N	1,507	256	504	1,494	99.14	27	1.79	827	54.88	680	45.12	624	41.41	3	0.2	0	0	796	52.82	25.61	22	106	0	101	Neither Distressed nor Underserved
48	TEXAS	201	HARRIS COUNTY	4331.00	26420	HOUSTON-PASADENA-THE WOODLANDS, TX	288	HOUSTON-PASADENA, TX	HOUSTON CITY, TX	77036 | 77072	$97,400	$38,581	$46,314	47.55	LOW INCOME	Y	N	N	Y	Y	N	N	3,398	781	1,278	3,324	97.82	530	15.6	2,618	77.05	780	22.95	150	4.41	1	0.03	0	0	1,418	41.73	21.24	109	277	3	891	Neither Distressed nor Underserved
48	TEXAS	201	HARRIS COUNTY	4332.01	26420	HOUSTON-PASADENA-THE WOODLANDS, TX	288	HOUSTON-PASADENA, TX	HOUSTON CITY, TX	77036	$97,400	$37,766	$45,340	46.55	LOW INCOME	Y	N	N	N	Y	N	N	4,801	1,116	1,685	4,282	89.19	551	11.48	2,069	43.1	2,732	56.9	1,599	33.31	4	0.08	0	0	1,704	35.49	17.67	665	1,020	6	692	Neither Distressed nor Underserved
48	TEXAS	201	HARRIS COUNTY	4332.02	26420	HOUSTON-PASADENA-THE	288	HOUSTON-PASADENA, TX	HOUSTON CITY, TX	77036	$97,400	$54,659	$65,618	67.37	MODERATE INCOME	Y	N	N	Y	Y	N	N	4,367	698	1,133	3,935	90.11	184	4.21	2,760	63.2	1,607	36.8	931	21.32	3	0.07	0	0	1,209	27.68	25.05	605	1,078	1	281	Neither Distressed nor

Assessment Areas/REMA

State	State Name	County	County Name	Census Tract	MSA/MD	MSA/MD Name	CSA	CSA Name	Place	Zip Codes*	MSA/MD MFI	Base Tract MFI	Tract MFI	Tract MFI %	LMI	MMCT	MACT	MBCT	MHCT	MBHCT	MAIANCT	MNHOPICT	Population	Families	Households	Minority	Minority %	Black	Black %	Hispanic	Hispanic %	Non-Hispanic	Non-Hispanic %	Asian	Asian %	NHOPI	NHOPI %	Labor Armed Force	Labor Armed Force %	LEP	LEP %	Poverty %	Owner Occ Units	1-4 Family Units	Farm Count	Non Farm Count	Distressed/ Underserved
						WOODLANDS, TX																																									Underserved
48	TEXAS	201	HARRIS COUNTY	4333.00	26420	HOUSTON-PASADENA-THE WOODLANDS, TX	288	HOUSTON-PASADENA, TX	HOUSTON CITY, TX	77036 | 77074	$97,400	$79,295	$95,199	97.74	MIDDLE INCOME	Y	N	N	Y	Y	N	N	5,351	1,344	1,691	4,265	79.7	331	6.19	2,682	50.12	2,669	49.88	1,109	20.73	5	0.09	0	0	1,495	27.94	8.67	1,192	1,820	9	822	Neither Distressed nor Underserved
48	TEXAS	201	HARRIS COUNTY	4334.00	26420	HOUSTON-PASADENA-THE WOODLANDS, TX	288	HOUSTON-PASADENA, TX	HOUSTON CITY, TX	77036 | 77074	$97,400	$48,864	$58,664	60.23	MODERATE INCOME	Y	N	N	Y	Y	N	N	4,276	1,002	1,724	3,874	90.6	843	19.71	2,614	61.13	1,662	38.87	369	8.63	6	0.14	0	0	1,357	31.74	24.36	493	859	4	950	Neither Distressed nor Underserved
48	TEXAS	201	HARRIS COUNTY	4335.03	26420	HOUSTON-PASADENA-THE WOODLANDS, TX	288	HOUSTON-PASADENA, TX	HOUSTON CITY, TX	77036 | 77072	$97,400	$25,190	$30,233	31.04	LOW INCOME	Y	N	N	Y	Y	N	N	1,783	521	772	1,728	96.92	472	26.47	1,210	67.86	573	32.14	24	1.35	0	0	0	0	916	51.37	42.64	0	196	1	124	Neither Distressed nor Underserved
48	TEXAS	201	HARRIS COUNTY	4335.04	26420	HOUSTON-PASADENA-THE WOODLANDS, TX	288	HOUSTON-PASADENA, TX	HOUSTON CITY, TX	77036 | 77074	$97,400	$30,494	$36,603	37.58	LOW INCOME	Y	N	N	Y	Y	N	N	3,739	647	1,060	3,625	96.95	570	15.24	2,899	77.53	840	22.47	63	1.68	3	0.08	0	0	1,284	34.34	36.94	110	312	4	680	Neither Distressed nor Underserved
48	TEXAS	201	HARRIS COUNTY	4335.05	26420	HOUSTON-PASADENA-THE WOODLANDS, TX	288	HOUSTON-PASADENA, TX	HOUSTON CITY, TX	77036	$97,400	$26,509	$31,821	32.67	LOW INCOME	Y	N	N	Y	Y	N	N	2,898	442	684	2,825	97.48	292	10.08	2,381	82.16	517	17.84	157	5.42	1	0.03	0	0	883	30.47	32.25	102	164	0	76	Neither Distressed nor Underserved

Assessment Areas/REMA

State	State Name	County	County Name	Census Tract	MSA/MD	MSA/MD Name	CSA	CSA Name	Place	Zip Codes*	MSA/MD MFI	Base Tract MFI	Tract MFI	Tract MFI %	LMI	MMCT	MACT	MBCT	MHCT	MBHCT	MAIANCT	MNHOPICT	Population	Families	Households	Minority	Minority %	Black	Black %	Hispanic	Hispanic %	Non-Hispanic	Non-Hispanic %	Asian	Asian %	NHOPI	NHOPI %	Labor Armed Force	Labor Armed Force %	LEP	LEP %	Poverty %	Owner Occ Units	1-4 Family Units	Farm Count	Non Farm Count	Distressed/ Underserved
48	TEXAS	201	HARRISCOUNTY	4335.06	26420	HOUSTON-PASADENA-THE WOODLANDS, TX	288	HOUSTON-PASADENA, TX	HOUSTON CITY, TX	77036	$97,400	$45,352	$54,447	55.9	MODERATE INCOME	Y	N	N	Y	Y	N	N	2,145	283	627	2,117	98.69	484	22.56	1,573	73.33	572	26.67	46	2.14	0	0	0	0	801	37.34	31.18	107	190	0	44	Neither Distressed nor Underserved
48	TEXAS	201	HARRISCOUNTY	4335.07	26420	HOUSTON-PASADENA-THE WOODLANDS, TX	288	HOUSTON-PASADENA, TX	HOUSTON CITY, TX	77036 | 77099	$97,400	$40,644	$48,788	50.09	MODERATE INCOME	Y	N	N	Y	Y	N	N	3,145	805	1,178	3,046	96.85	950	30.21	1,851	58.86	1,294	41.14	191	6.07	0	0	0	0	690	21.94	28.29	73	384	2	256	Neither Distressed nor Underserved
48	TEXAS	201	HARRISCOUNTY	4336.01	26420	HOUSTON-PASADENA-THE WOODLANDS, TX	288	HOUSTON-PASADENA, TX	HOUSTON CITY, TX	77036 | 77074 | 77099	$97,400	$49,598	$59,541	61.13	MODERATE INCOME	Y	N	N	Y	Y	N	N	2,837	604	1,061	2,707	95.42	611	21.54	1,953	68.84	884	31.16	103	3.63	0	0	0	0	1,028	36.24	6.06	83	118	4	201	Neither Distressed nor Underserved
48	TEXAS	201	HARRISCOUNTY	4336.02	26420	HOUSTON-PASADENA-THE WOODLANDS, TX	288	HOUSTON-PASADENA, TX	HOUSTON CITY, TX	77036 | 77074 | 77099	$97,400	$49,427	$59,336	60.92	MODERATE INCOME	Y	N	N	N	Y	N	N	3,707	854	1,546	3,586	96.74	1,694	45.7	1,677	45.24	2,030	54.76	182	4.91	4	0.11	96	2.59	545	14.7	29.68	24	419	3	541	Neither Distressed nor Underserved
48	TEXAS	201	HARRISCOUNTY	4401.01	26420	HOUSTON-PASADENA-THE WOODLANDS, TX	288	HOUSTON-PASADENA, TX	HOUSTON CITY, TX	77031 | 77074 | 77477	$97,400	$21,730	$26,084	26.78	LOW INCOME	Y	N	N	Y	Y	N	N	2,269	805	1,061	2,158	95.11	102	4.5	1,895	83.52	374	16.48	144	6.35	0	0	0	0	1,164	51.3	47.2	53	313	9	422	Neither Distressed nor Underserved
48	TEXAS	201	HARRISCOUNT	4401.0	26420	HOUSTON-	28	HOUSTON-	HOUSTON CITY,	77003	$97,400	$87,367	$104,89	107.6	MIDDLE	Y	N	N	N	Y	N	N	4,556	1,259	2,012	3,845	84.39	1,9	42.8	1,430	31.39	3,126	68.61	36	8.03	0	0	0	0	44	9.83	12.95	1,39	1,52	8	54	Neither

Assessment Areas/REMA

State	State Name	County	County Name	Census Tract	MSA/MD	MSA/MD Name	CSA	CSA Name	Place	Zip Codes*	MSA/MD MFI	Base Tract MFI	Tract MFI	Tract MFI %	LMI	MMCT	MACT	MBCT	MHCT	MBHCT	MAIANCT	MNHOPICT	Population	Families	Households	Minority	Minority %	Black	Black %	Hispanic	Hispanic %	Non-Hispanic	Non-Hispanic %	Asian	Asian %	NHOPI	NHOPI %	Labor Armed Force	Labor Armed Force %	LEP	LEP %	Poverty %	Owner Occ Units	1-4 Family Units	Farm Count	Non Farm Count	Distressed/ Underserved
			Y	2		PASADENA-THE WOODLANDS, TX	8	PASADENA, TX	TX	1 | 770771 | 774777 | 774889			0	9	INCOME													52	4				6						8		3	7		8	Distressed nor Underserved
48	TEXAS	201	HARRISCOUNTY	4501.00	26420	HOUSTON-PASADENA-THE WOODLANDS, TX	288	HOUSTON-PASADENA, TX	HOUSTON CITY, TX	77024 | 770779	$97,400	$181,157	$217,484	223.29	UPPER INCOME	N	N	N	N	N	N	N	1,908	513	732	663	34.75	28	1.47	245	12.84	1,663	87.16	315	16.51	1	0.05	0	0	70	3.67	4.07	658	658	10	328	Neither Distressed nor Underserved
48	TEXAS	201	HARRISCOUNTY	4502.00	26420	HOUSTON-PASADENA-THE WOODLANDS, TX	288	HOUSTON-PASADENA, TX	HOUSTON CITY, TX	77079	$97,400	$178,696	$214,533	220.26	UPPER INCOME	N	N	N	N	N	N	N	5,749	1,476	2,007	1,618	28.14	168	2.92	560	9.74	5,189	90.26	644	11.2	0	0	0	0	240	4.17	1.48	1,250	1,413	17	1,699	Neither Distressed nor Underserved
48	TEXAS	201	HARRISCOUNTY	4503.01	26420	HOUSTON-PASADENA-THE WOODLANDS, TX	288	HOUSTON-PASADENA, TX	HOUSTON CITY, TX	77079	$97,400	$66,379	$79,693	81.82	MIDDLE INCOME	Y	N	N	N	N	N	N	2,944	566	1,019	1,659	56.35	431	14.64	818	27.79	2,126	72.21	274	9.31	0	0	0	0	309	10.5	10.34	403	536	2	356	Neither Distressed nor Underserved
48	TEXAS	201	HARRISCOUNTY	4503.02	26420	HOUSTON-PASADENA-THE WOODLANDS, TX	288	HOUSTON-PASADENA, TX	HOUSTON CITY, TX	77079	$97,400	$68,167	$81,835	84.02	MIDDLE INCOME	Y	N	N	N	Y	N	N	5,318	1,374	1,936	3,455	64.97	1,195	22.47	1,551	29.17	3,767	70.83	482	9.06	1	0.02	0	0	683	12.84	26.67	848	902	6	909	Neither Distressed nor Underserved
48	TEXAS	201	HARRISCOUNTY	4504.01	26420	HOUSTON-PASADENA-THE WOODLANDS, TX	288	HOUSTON-PASADENA, TX	HOUSTON CITY, TX	77079	$97,400	$35,156	$42,203	43.33	LOW INCOME	Y	N	N	N	N	N	N	2,180	263	744	1,238	56.79	389	17.84	461	21.15	1,719	78.85	301	13.81	0	0	0	0	62	2.84	2.35	314	259	1	276	Neither Distre

Assessment Areas/REMA

State	State Name	County	County Name	Census Tract	MSA/MD	MSA/MD Name	CSA	CSA Name	Place	Zip Codes*	MSA/MD MFI	Base Tract MFI	Tract MFI	Tract MFI %	LMI	MMCT	MACT	MBCT	MHCT	MBHCT	MAIANCT	MNHOPICT	Population	Families	Households	Minority	Minority %	Black	Black %	Hispanic	Hispanic %	Non-Hispanic	Non-Hispanic %	Asian	Asian %	NHOPI	NHOPI %	Labor Armed Force	Labor Armed Force %	LEP	LEP %	Poverty %	Owner Occ Units	1-4 Family Units	Farm Count	Non Farm Count	Distressed/ Underserved
						ENA-THE WOODLANDS, TX		DENA, TX																																								ssed nor Underserved
48	TEXAS	201	HARRIS COUNTY	4504.02	26420	HOUSTON-PASADENA-THE WOODLANDS, TX	288	HOUSTON-PASADENA, TX	HOUSTON CITY, TX	77079	$97,400	$78,785	$94,585	97.11	MIDDLE INCOME	Y	N	N	N	N	N	N	2,299	602	1,014	1,201	52.24	301	13.09	541	23.53	1,758	76.47	220	9.57	0	0	0	0	381	16.57	0.57	304	642	6	964	Neither Distressed nor Underserved
48	TEXAS	201	HARRIS COUNTY	4505.00	26420	HOUSTON-PASADENA-THE WOODLANDS, TX	288	HOUSTON-PASADENA, TX	HOUSTON CITY, TX	77079 | 770904	$97,400	$173,060	$207,764	213.31	UPPER INCOME	N	N	N	N	N	N	N	3,386	779	1,120	1,231	36.36	198	5.85	495	14.62	2,891	85.38	409	12.08	2	0.06	0	0	125	3.69	3.09	818	1,123	14	1,137	Neither Distressed nor Underserved
48	TEXAS	201	HARRIS COUNTY	4506.00	26420	HOUSTON-PASADENA-THE WOODLANDS, TX	288	HOUSTON-PASADENA, TX	HOUSTON CITY, TX	77079	$97,400	$138,258	$165,979	170.41	UPPER INCOME	N	N	N	N	N	N	N	5,294	1,134	1,852	2,430	45.9	676	12.77	1,061	20.04	4,233	79.96	483	9.12	0	0	0	0	315	5.95	6.04	936	1,107	9	985	Neither Distressed nor Underserved
48	TEXAS	201	HARRIS COUNTY	4507.00	26420	HOUSTON-PASADENA-THE WOODLANDS, TX	288	HOUSTON-PASADENA, TX	HOUSTON CITY, TX	77024 | 770079	$97,400	$250,001	$300,138	308.15	UPPER INCOME	N	N	N	N	N	N	N	6,765	1,679	1,979	1,267	18.73	42	0.62	524	7.75	6,241	92.25	413	6.1	0	0	0	0	76	1.12	2.67	1,894	2,210	37	1,527	Neither Distressed nor Underserved
48	TEXAS	201	HARRIS COUNTY	4508.01	26420	HOUSTON-PASADENA-THE WOODLANDS, TX	288	HOUSTON-PASADENA, TX	HOUSTON CITY, TX	77042	$97,400	$83,333	$100,040	102.71	MIDDLE INCOME	Y	N	N	N	Y	N	N	2,069	352	794	1,287	62.2	658	31.8	442	21.36	1,627	78.64	124	5.99	1	0.05	6	0.29	65	3.14	13.01	179	322	4	250	Neither Distressed nor Underserved

Assessment Areas/REMA

State	State Name	County	County Name	Census Tract	MSA/MD	MSA/MD Name	CSA	CSA Name	Place	Zip Code*	MSA/MD MFI	Base Tract MFI	Tract MFI	Tract MFI %	LMI	MMCT	MACT	MBCT	MHCT	MBHCT	MAIANCT	MNHOPICT	Population	Families	Households	Minority	Minority %	Black	Black %	Hispanic	Hispanic %	Non-Hispanic	Non-Hispanic %	Asian	Asian %	NHOPI	NHOPI %	Labor Armed Force	Labor Armed Force %	LEP	LEP %	Poverty %	Owner Occ Units	1-4 Family Units	Farm Count	Non Farm Count	Distressed/ Underserved
48	TEXAS	201	HARRIS COUNTY	4508.03	26420	HOUSTON-PASADENA-THE WOODLANDS, TX	288	HOUSTON-PASADENA, TX	HOUSTON CITY, TX	77042	$97,400	$52,681	$63,242	64.93	MODERATE INCOME	Y	N	N	N	Y	N	N	4,657	1,568	1,921	3,103	66.63	1,372	29.46	1,388	29.8	3,269	70.2	231	4.96	1	0.02	0	0	947	20.33	17.72	887	1,207	3	364	Neither Distressed nor Underserved
48	TEXAS	201	HARRIS COUNTY	4508.04	26420	HOUSTON-PASADENA-THE WOODLANDS, TX	288	HOUSTON-PASADENA, TX	HOUSTON CITY, TX	77042	$97,400	$27,473	$32,980	33.86	LOW INCOME	Y	N	N	N	Y	N	N	3,023	355	1,154	2,509	83	813	26.89	1,432	47.37	1,591	52.63	167	5.52	0	0	0	0	272	9	17.35	48	287	3	419	Neither Distressed nor Underserved
48	TEXAS	201	HARRIS COUNTY	4509.00	26420	HOUSTON-PASADENA-THE WOODLANDS, TX	288	HOUSTON-PASADENA, TX	HOUSTON CITY, TX	77042	$97,400	$125,703	$150,912	154.94	UPPER INCOME	N	N	N	N	N	N	N	2,885	737	1,454	1,289	44.68	393	13.62	570	19.76	2,315	80.24	234	8.11	0	0	0	0	220	7.63	8.4	893	881	8	1,305	Neither Distressed nor Underserved
48	TEXAS	201	HARRIS COUNTY	4510.03	26420	HOUSTON-PASADENA-THE WOODLANDS, TX	288	HOUSTON-PASADENA, TX	HOUSTON CITY, TX	77077	$97,400	$34,375	$41,268	42.37	LOW INCOME	Y	N	Y	N	Y	N	N	3,115	837	1,701	2,759	88.57	1,772	56.89	825	26.48	2,290	73.52	110	3.53	0	0	0	0	180	5.78	30.24	199	690	1	217	Neither Distressed nor Underserved
48	TEXAS	201	HARRIS COUNTY	4510.04	26420	HOUSTON-PASADENA-THE WOODLANDS, TX	288	HOUSTON-PASADENA, TX	HOUSTON CITY, TX	77077	$97,400	$44,028	$52,849	54.26	MODERATE INCOME	Y	N	N	N	Y	N	N	2,305	447	945	1,869	81.08	1,133	49.15	564	24.47	1,741	75.53	116	5.03	0	0	0	0	233	10.11	13.89	156	204	3	234	Neither Distressed nor Underserved
48	TEXAS	201	HARRIS COUNTY	4510.05	26420	HOUSTON-PASADENA-THE	288	HOUSTON-PASADENA, TX	HOUSTON CITY, TX	77042 | 77077	$97,400	$22,192	$26,639	27.35	LOW INCOME	Y	N	N	N	Y	N	N	1,897	482	1,046	1,690	89.09	934	49.24	604	31.84	1,293	68.16	65	3.43	0	0	0	0	349	18.4	44.5	41	181	3	833	Neither Distressed nor

Assessment Areas/REMA

State	State Name	County	County Name	Census Tract	MSA/MD	MSA/MD Name	CSA	CSA Name	Place	Zip Codes*	MSA/MD MFI	Base Tract MFI	Tract MFI	Tract MFI %	LMI	MMCT	MACT	MBCT	MHCT	MBHCT	MAIANCT	MNHOPICT	Population	Families	Households	Minority	Minority %	Black	Black %	Hispanic	Hispanic %	Non-Hispanic	Non-Hispanic %	Asian	Asian %	NHOPI	NHOPI %	Labor Armed Force	Labor Armed Force %	LEP	LEP %	Poverty %	Owner Occ Units	1-4 Family Units	Farm Count	Non Farm Count	Distressed/ Underserved
						WOODLANDS, TX				7																																					Underserved
48	TEXAS	201	HARRIS COUNTY	4510.06	26420	HOUSTON-PASADENA-THE WOODLANDS, TX	288	HOUSTON-PASADENA, TX	HOUSTON CITY, TX	77042 | 77077	$97,400	$99,146	$119,023	122.2	UPPER INCOME	Y	N	N	N	N	N	N	2,478	816	1,196	1,352	54.56	442	17.84	509	20.54	1,969	79.46	290	11.7	2	0.08	0	0	109	4.4	1.98	850	1,112	4	383	Neither Distressed nor Underserved
48	TEXAS	201	HARRIS COUNTY	4511.00	26420	HOUSTON-PASADENA-THE WOODLANDS, TX	288	HOUSTON-PASADENA, TX	HOUSTON CITY, TX	77042 | 77077	$97,400	$89,815	$107,822	110.7	MIDDLE INCOME	Y	N	N	N	N	N	N	4,383	1,006	1,893	2,322	52.98	746	17.02	1,043	23.8	3,340	76.2	355	8.1	8	0.18	0	0	250	5.7	13.99	1,080	1,466	12	805	Neither Distressed nor Underserved
48	TEXAS	201	HARRIS COUNTY	4512.00	26420	HOUSTON-PASADENA-THE WOODLANDS, TX	288	HOUSTON-PASADENA, TX	HOUSTON CITY, TX	77077	$97,400	$146,588	$175,982	180.68	UPPER INCOME	N	N	N	N	N	N	N	2,686	865	992	771	28.7	71	2.64	423	15.75	2,263	84.25	169	6.29	2	0.07	0	0	109	4.06	0.41	915	1,084	6	617	Neither Distressed nor Underserved
48	TEXAS	201	HARRIS COUNTY	4513.01	26420	HOUSTON-PASADENA-THE WOODLANDS, TX	288	HOUSTON-PASADENA, TX	HOUSTON CITY, TX	77077	$97,400	$73,161	$87,826	90.17	MIDDLE INCOME	Y	N	N	N	Y	N	N	4,296	1,373	1,992	2,770	64.48	1,299	30.24	962	22.39	3,334	77.61	351	8.17	2	0.05	0	0	352	8.19	13.06	1,021	1,762	5	833	Neither Distressed nor Underserved
48	TEXAS	201	HARRIS COUNTY	4513.02	26420	HOUSTON-PASADENA-THE WOODLANDS, TX	288	HOUSTON-PASADENA, TX	HOUSTON CITY, TX	77077	$97,400	$138,750	$166,573	171.02	UPPER INCOME	N	N	N	N	N	N	N	2,877	939	1,231	1,022	35.52	142	4.94	512	17.8	2,365	82.2	202	7.02	1	0.03	0	0	253	8.79	3.19	1,134	1,224	5	399	Neither Distressed nor Underserved

Assessment Areas/REMA

State	State Name	County	County Name	Census Tract	MSA/MD	MSA/MD Name	CSA	CSA Name	Place	Zip Codes*	MSA/MD MFI	Base Tract MFI	Tract MFI	Tract MFI %	LMI	MMCT	MACT	MBCT	MHCT	MBHCT	MAIANCT	MNHOPICT	Population	Families	Households	Minority	Minority %	Black	Black %	Hispanic	Hispanic %	Non-Hispanic	Non-Hispanic %	Asian	Asian %	NHOPI	NHOPI %	Labor Armed Force	Labor Armed Force %	LEP	LEP %	Poverty %	Owner Occ Units	1-4 Family Units	Farm Count	Non Farm Count	Distressed/ Underserved
48	TEXAS	201	HARRISCOUNTY	4514.01	26420	HOUSTON-PASADENA-THE WOODLANDS, TX	288	HOUSTON-PASADENA, TX	HOUSTON CITY, TX	77077	$97,400	$116,719	$140,129	143.87	UPPER INCOME	Y	N	N	N	N	N	N	3,707	807	1,815	2,268	61.18	872	23.52	875	23.6	2,832	76.4	365	9.85	1	0.03	0	0	227	6.12	10.62	660	900	2	874	Neither Distressed nor Underserved
48	TEXAS	201	HARRISCOUNTY	4514.04	26420	HOUSTON-PASADENA-THE WOODLANDS, TX	288	HOUSTON-PASADENA, TX	HOUSTON CITY, TX	77077	$97,400	$69,153	$83,014	85.23	MIDDLE INCOME	Y	N	N	N	Y	N	N	4,269	977	2,607	3,439	80.56	1,567	36.71	1,141	26.73	3,128	73.27	573	13.42	2	0.05	0	0	362	8.48	13.32	110	192	0	416	Neither Distressed nor Underserved
48	TEXAS	201	HARRISCOUNTY	4514.05	26420	HOUSTON-PASADENA-THE WOODLANDS, TX	288	HOUSTON-PASADENA, TX	HOUSTON CITY, TX	77077	$97,400	$0	$0	0	NA	Y	N	N	N	Y	N	N	2,369	327	1,035	1,725	72.82	750	31.66	562	23.72	1,807	76.28	324	13.68	1	0.04	0	0	211	8.91	3.27	140	406	3	318	Neither Distressed nor Underserved
48	TEXAS	201	HARRISCOUNTY	4514.06	26420	HOUSTON-PASADENA-THE WOODLANDS, TX	288	HOUSTON-PASADENA, TX	HOUSTON CITY, TX	77077 | 77244 | 77282	$97,400	$52,995	$63,622	65.32	MODERATE INCOME	Y	N	N	N	Y	N	N	2,986	561	1,558	2,188	73.28	1,165	39.02	744	24.92	2,242	75.08	182	6.1	4	0.13	0	0	217	7.27	14.61	451	601	7	720	Neither Distressed nor Underserved
48	TEXAS	201	HARRISCOUNTY	4514.07	26420	HOUSTON-PASADENA-THE WOODLANDS, TX	288	HOUSTON-PASADENA, TX	HOUSTON CITY, TX	77077	$97,400	$42,083	$50,521	51.87	MODERATE INCOME	Y	N	N	N	Y	N	N	1,672	475	1,110	1,364	81.58	662	39.59	618	36.96	1,054	63.04	45	2.69	0	0	0	0	133	7.95	9.66	50	407	0	142	Neither Distressed nor Underserved
48	TEXAS	201	HARRISCOUNTY	4515.01	26420	HOUSTON-PASADENA-	288	HOUSTON-PASADENA,	HOUSTON CITY, TX	77077	$97,400	$60,290	$72,378	74.31	MODERATE INCO	Y	N	N	N	Y	N	N	3,046	975	1,773	2,232	73.28	912	29.94	635	20.85	2,411	79.15	545	17.89	2	0.07	0	0	304	9.98	15.41	0	59	6	762	Neither Distressed

Assessment Areas/REMA

State	State Name	County	County Name	Census Tract	MSA/MD	MSA/MD Name	CSA	CSA Name	Place	Zip Code*	MSA/MD MFI	Base Tract MFI	Tract MFI	Tract MFI %	LMI	MMCT	MACT	MBCT	MHCT	MBHCT	MAIANCT	MNHOPICT	Population	Families	Households	Minority	Minority %	Black	Black %	Hispanic	Hispanic %	Non-Hispanic	Non-Hispanic %	Asian	Asian %	NHOPI	NHOPI %	Labor Armed Force	Labor Armed Force %	LEP	LEP %	Poverty %	Owner Occ Units	1-4 Family Units	Farm Count	Non Farm Count	Distressed/ Underserved
						THE WOODLANDS, TX		TX							ME																																nor Underserved
48	TEXAS	201	HARRIS COUNTY	4515.02	26420	HOUSTON-PASADENA-THE WOODLANDS, TX	288	HOUSTON-PASADENA, TX	HOUSTON CITY, TX	77077	$97,400	$70,417	$84,533	86.79	MIDDLE INCOME	Y	N	N	N	N	N	N	2,683	359	1,321	1,603	59.75	560	20.87	596	22.21	2,087	77.79	319	11.89	0	0	0	0	152	5.67	12.94	431	666	7	464	Neither Distressed nor Underserved
48	TEXAS	201	HARRIS COUNTY	4516.03	26420	HOUSTON-PASADENA-THE WOODLANDS, TX	288	HOUSTON-PASADENA, TX	HOUSTON CITY, TX	77077	$97,400	$132,355	$158,898	163.14	UPPER INCOME	Y	N	N	N	N	N	N	3,672	908	1,440	2,313	62.99	575	15.66	614	16.72	3,058	83.28	988	26.91	0	0	0	0	467	12.72	7.62	630	660	6	512	Neither Distressed nor Underserved
48	TEXAS	201	HARRIS COUNTY	4516.04	26420	HOUSTON-PASADENA-THE WOODLANDS, TX	288	HOUSTON-PASADENA, TX	HOUSTON CITY, TX	77077	$97,400	$181,518	$217,923	223.74	UPPER INCOME	N	N	N	N	N	N	N	4,292	993	1,673	1,866	43.48	306	7.13	631	14.7	3,661	85.3	763	17.78	0	0	0	0	184	4.29	0.53	1,190	1,277	5	512	Neither Distressed nor Underserved
48	TEXAS	201	HARRIS COUNTY	4516.05	26420	HOUSTON-PASADENA-THE WOODLANDS, TX	288	HOUSTON-PASADENA, TX	HOUSTON CITY, TX	77077	$97,400	$88,871	$106,692	109.54	MIDDLE INCOME	Y	N	N	N	N	N	N	4,317	952	1,565	3,343	77.44	1,277	29.58	843	19.53	3,474	80.47	1,043	24.16	1	0.02	0	0	382	8.85	7.14	76	192	3	453	Neither Distressed nor Underserved
48	TEXAS	201	HARRIS COUNTY	4516.06	26420	HOUSTON-PASADENA-THE WOODLANDS, TX	288	HOUSTON-PASADENA, TX	HOUSTON CITY, TX	77077	$97,400	$117,355	$140,889	144.65	UPPER INCOME	Y	N	N	N	N	N	N	5,883	1,643	2,171	3,642	61.91	659	11.2	1,380	23.46	4,503	76.54	1,343	22.83	2	0.03	87	1.48	718	12.2	7.77	1,404	1,709	14	931	Neither Distressed nor Underserved

Assessment Areas/REMA

State	State Name	County	County Name	Census Tract	MSA/MD	MSA/MD Name	CSA	CSA Name	Place	Zip Codes*	MSA/MD MFI	Base Tract MFI	Tract MFI	Tract MFI %	LMI	MMCT	MACT	MBCT	MHCT	MBHCT	MAIANCT	MNHOPICT	Population	Families	Households	Minority	Minority %	Black	Black %	Hispanic	Hispanic %	Non-Hispanic	Non-Hispanic %	Asian	Asian %	NHOPI	NHOPI %	Labor Armed Force	Labor Armed Force %	LEP	LEP %	Poverty %	Owner Occ Units	1-4 Family Units	Farm Count	Non Farm Count	Distressed/ Underserved
48	TEXAS	201	HARRIS COUNTY	4517.00	26420	HOUSTON-PASADENA-THE WOODLANDS, TX	288	HOUSTON-PASADENA, TX	HOUSTON CITY, TX	77077 | 77082	$97,400	$69,125	$82,985	85.2	MIDDLE INCOME	Y	N	N	N	Y	N	N	4,263	1,019	1,749	3,564	83.6	1,913	44.87	1,021	23.95	3,242	76.05	466	10.93	4	0.09	0	0	313	7.34	16.04	667	1,074	6	722	Neither Distressed nor Underserved
48	TEXAS	201	HARRIS COUNTY	4518.00	26420	HOUSTON-PASADENA-THE WOODLANDS, TX	288	HOUSTON-PASADENA, TX	HOUSTON CITY, TX	77082	$97,400	$60,875	$73,079	75.03	MODERATE INCOME	Y	N	N	N	Y	N	N	5,319	1,381	1,793	4,412	82.95	1,610	30.27	2,009	37.77	3,310	62.23	643	12.09	5	0.09	0	0	923	17.35	18.74	1,023	1,411	7	627	Neither Distressed nor Underserved
48	TEXAS	201	HARRIS COUNTY	4519.02	26420	HOUSTON-PASADENA-THE WOODLANDS, TX	288	HOUSTON-PASADENA, TX	HOUSTON CITY, TX	77082	$97,400	$113,638	$136,428	140.07	UPPER INCOME	Y	N	N	N	N	N	N	2,517	777	893	1,745	69.33	254	10.09	277	11.01	2,240	88.99	1,140	45.29	1	0.04	0	0	667	26.5	5.62	800	968	5	729	Neither Distressed nor Underserved
48	TEXAS	201	HARRIS COUNTY	4519.03	26420	HOUSTON-PASADENA-THE WOODLANDS, TX	288	HOUSTON-PASADENA, TX	HOUSTON CITY, TX	77082	$97,400	$27,679	$33,223	34.11	LOW INCOME	Y	N	Y	N	Y	N	N	4,153	702	1,656	3,969	95.57	2,626	63.23	1,021	24.58	3,132	75.42	138	3.32	2	0.05	0	0	197	4.74	32.47	21	384	3	325	Neither Distressed nor Underserved
48	TEXAS	201	HARRIS COUNTY	4519.04	26420	HOUSTON-PASADENA-THE WOODLANDS, TX	288	HOUSTON-PASADENA, TX	HOUSTON CITY, TX	77082	$97,400	$44,278	$53,151	54.57	MODERATE INCOME	Y	N	N	N	Y	N	N	3,966	887	1,314	3,247	81.87	1,096	27.63	1,347	33.96	2,619	66.04	691	17.42	2	0.05	0	0	692	17.45	10.48	780	1,014	2	412	Neither Distressed nor Underserved
48	TEXAS	201	HARRIS COUNTY	4520.01	26420	HOUSTON-PASADENA-THE	288	HOUSTON-PASADENA, TX	HOUSTON CITY, TX	77077 | 77008	$97,400	$56,323	$67,615	69.42	MODERATE INCOME	Y	N	N	N	Y	N	N	4,678	1,035	1,852	3,917	83.73	2,052	43.86	1,294	27.66	3,384	72.34	456	9.75	4	0.09	93	1.99	481	10.28	20.36	539	1,299	4	569	Neither Distressed nor

Assessment Areas/REMA

State	State Name	County	County Name	Census Tract	MSA/MD	MSA/MD Name	CSA	CSA Name	Place	Zip Codes*	MSA/MD MFI	Base Tract MFI	Tract MFI	Tract MFI %	LMI	MMCT	MACT	MBCT	MHCT	MBHCT	MAIANCT	MNHOPICT	Population	Families	Households	Minority	Minority %	Black	Black %	Hispanic	Hispanic %	Non-Hispanic	Non-Hispanic %	Asian	Asian %	NHOPI	NHOPI %	Labor Armed Force	Labor Armed Force %	LEP	LEP %	Poverty %	Owner Occ Units	1-4 Family Units	Farm Count	Non Farm Count	Distressed/ Underserved
						WOOD LANDS, TX				2																																					Underserved
48	TEXAS	201	HARRIS COUNTY	452 0.02	26420	HOUSTON-PASADENA-THE WOODLANDS, TX	288	HOUSTON-PASADENA, TX	HOUSTON CITY, TX	77077 | 770882	$97,400	$57,115	$68,570	70.4	MODERATE INCOME	Y	N	N	N	Y	N	N	3,875	928	1,730	3,042	78.5	1,800	46.45	769	19.85	3,106	80.15	308	7.95	4	0.1	0	0	953	24.59	14.83	50	126	2	510	Neither Distressed nor Underserved
48	TEXAS	201	HARRIS COUNTY	452 1.01	26420	HOUSTON-PASADENA-THE WOODLANDS, TX	288	HOUSTON-PASADENA, TX	HOUSTON CITY, TX	77042 | 77077 | 770882	$97,400	$112,117	$134,597	138.19	UPPER INCOME	Y	N	N	N	N	N	N	6,357	1,612	3,130	4,011	63.1	1,642	25.83	1,112	17.49	5,245	82.51	1,055	16.6	3	0.05	181	2.85	726	11.42	18.83	864	1,186	10	1,506	Neither Distressed nor Underserved
48	TEXAS	201	HARRIS COUNTY	452 1.02	26420	HOUSTON-PASADENA-THE WOODLANDS, TX	288	HOUSTON-PASADENA, TX	HOUSTON CITY, TX	77077 | 770882	$97,400	$0	$0	0	NA	Y	N	N	N	Y	N	N	1,896	496	960	1,545	81.49	787	41.51	540	28.48	1,356	71.52	180	9.49	0	0	0	0	157	8.28	21.83	0	117	0	174	Neither Distressed nor Underserved
48	TEXAS	201	HARRIS COUNTY	452 1.03	26420	HOUSTON-PASADENA-THE WOODLANDS, TX	288	HOUSTON-PASADENA, TX	HOUSTON CITY, TX	77042 | 770882	$97,400	$41,767	$50,142	51.48	MODERATE INCOME	Y	N	Y	N	Y	N	N	2,165	907	955	1,973	91.13	1,198	55.33	637	29.42	1,528	70.58	89	4.11	0	0	0	0	38	1.76	36.54	31	231	5	462	Neither Distressed nor Underserved
48	TEXAS	201	HARRIS COUNTY	452 2.02	26420	HOUSTON-PASADENA-THE WOODLANDS, TX	288	HOUSTON-PASADENA, TX	HOUSTON CITY, TX	77042 | 770882	$97,400	$42,155	$50,609	51.96	MODERATE INCOME	Y	N	N	N	Y	N	N	3,451	774	1,803	2,990	86.64	1,650	47.81	934	27.06	2,517	72.94	308	8.92	2	0.06	0	0	342	9.91	17.2	204	304	5	626	Neither Distressed nor Underserved

Assessment Areas/REMA

State	State Name	County	County Name	Census Tract	MSA/MD	MSA/MD Name	CSA	CSA Name	Place	Zip Codes*	MSA/MD MFI	Base Tract MFI	Tract MFI	Tract MFI %	LMI	MMCT	MACT	MBCT	MHCT	MBHCT	MAIANCT	MNHOPICT	Population	Families	Households	Minority	Minority %	Black	Black %	Hispanic	Hispanic %	Non-Hispanic	Non-Hispanic %	Asian	Asian %	NHOPI	NHOPI %	Labor Armed Force	Labor Armed Force %	LEP	LEP %	Poverty %	Owner Occ Units	1-4 Family Units	Farm Count	Non Farm Count	Distressed/ Underserved
48	TEXAS	201	HARRISCOUNTY	4522.03	26420	HOUSTON-PASADENA-THE WOODLANDS, TX	288	HOUSTON-PASADENA, TX	HOUSTON CITY, TX	77042 | 77242	$97,400	$39,129	$46,976	48.23	LOW INCOME	Y	N	N	N	Y	N	N	3,100	719	1,319	2,681	86.48	1,339	43.19	1,051	33.9	2,049	66.1	169	5.45	3	0.1	23	0.74	397	12.81	12.77	256	283	5	650	Neither Distressed nor Underserved
48	TEXAS	201	HARRISCOUNTY	4522.04	26420	HOUSTON-PASADENA-THE WOODLANDS, TX	288	HOUSTON-PASADENA, TX	HOUSTON CITY, TX	77042	$97,400	$49,045	$58,878	60.45	MODERATE INCOME	Y	N	N	N	Y	N	N	2,617	348	1,381	2,276	86.97	1,124	42.95	888	33.93	1,729	66.07	176	6.73	0	0	0	0	422	16.13	20.59	52	271	3	651	Neither Distressed nor Underserved
48	TEXAS	201	HARRISCOUNTY	4523.00	26420	HOUSTON-PASADENA-THE WOODLANDS, TX	288	HOUSTON-PASADENA, TX	HOUSTON CITY, TX	77072	$97,400	$65,616	$78,767	80.87	MIDDLE INCOME	Y	N	N	Y	Y	N	N	2,226	645	843	2,119	95.19	270	12.13	1,130	50.76	1,096	49.24	703	31.58	1	0.04	0	0	711	31.94	17.78	630	767	1	619	Neither Distressed nor Underserved
48	TEXAS	201	HARRISCOUNTY	4524.01	26420	HOUSTON-PASADENA-THE WOODLANDS, TX	288	HOUSTON-PASADENA, TX	HOUSTON CITY, TX	77072 | 77082	$97,400	$54,334	$65,229	66.97	MODERATE INCOME	Y	N	N	N	Y	N	N	3,976	965	1,265	3,752	94.37	777	19.54	1,974	49.65	2,002	50.35	930	23.39	3	0.08	0	0	1,341	33.73	7.19	819	916	11	326	Neither Distressed nor Underserved
48	TEXAS	201	HARRISCOUNTY	4524.02	26420	HOUSTON-PASADENA-THE WOODLANDS, TX	288	HOUSTON-PASADENA, TX	HOUSTON CITY, TX	77072	$97,400	$48,456	$58,167	59.72	MODERATE INCOME	Y	N	N	Y	Y	N	N	4,048	1,039	1,344	3,787	93.55	320	7.91	2,235	55.21	1,813	44.79	1,208	29.84	0	0	0	0	1,968	48.62	17.46	724	942	7	493	Neither Distressed nor Underserved
48	TEXAS	201	HARRISCOUNTY	4525.01	26420	HOUSTON-PASADENA-THE	288	HOUSTON-PASADENA, TX	HOUSTON CITY, TX	77072 | 7708	$97,400	$42,625	$51,174	52.54	MODERATE INCOME	Y	N	N	Y	Y	N	N	2,485	686	919	2,353	94.69	314	12.64	1,434	57.71	1,051	42.29	575	23.14	0	0	0	0	962	38.71	17.33	80	246	2	381	Neither Distressed nor

Assessment Areas/REMA

State	State Name	County	County Name	Census Tract	MSA/MD	MSA/MD Name	CSA	CSA Name	Place	Zip Codes*	MSA/MD MFI	Base Tract MFI	Tract MFI	Tract MFI %	LMI	MMCT	MACT	MBCT	MHCT	MBHCT	MAIANCT	MNHOPICT	Population	Families	Households	Minority	Minority %	Black	Black %	Hispanic	Hispanic %	Non-Hispanic	Non-Hispanic %	Asian	Asian %	NHOPI	NHOPI %	Labor Armed Force	Labor Armed Force %	LEP	LEP %	Poverty %	Owner Occ Units	1-4 Family Units	Farm Count	Non Farm Count	Distressed/ Underserved
						WOOD LANDS, TX				2																																					Underserved
48	TEXAS	201	HARRIS COUNTY	4525.02	26420	HOUSTON-PASADENA-THE WOODLANDS, TX	288	HOUSTON-PASADENA, TX	HOUSTON CITY, TX	77072 | 770882	$97,400	$48,683	$58,440	60	MODERATE INCOME	Y	N	N	N	Y	N	N	4,912	1,279	1,637	4,621	94.08	1,172	23.86	2,084	42.43	2,828	57.57	1,344	27.36	0	0	0	0	1,843	37.52	8.3	800	1,153	1	379	Neither Distressed nor Underserved
48	TEXAS	201	HARRIS COUNTY	4526.01	26420	HOUSTON-PASADENA-THE WOODLANDS, TX	288	HOUSTON-PASADENA, TX	HOUSTON CITY, TX	77082 | 770883	$97,400	$29,859	$35,843	36.8	LOW INCOME	Y	N	N	N	Y	N	N	4,427	1,449	2,048	4,258	96.18	2,062	46.58	1,667	37.66	2,760	62.34	451	10.19	0	0	0	0	1,556	35.15	35.5	0	236	2	333	Neither Distressed nor Underserved
48	TEXAS	201	HARRIS COUNTY	4526.02	26420	HOUSTON-PASADENA-THE WOODLANDS, TX	288	HOUSTON-PASADENA, TX	HOUSTON CITY, TX	77082 | 770883	$97,400	$53,160	$63,816	65.52	MODERATE INCOME	Y	N	N	N	N	N	N	3,367	822	1,015	3,183	94.54	561	16.66	902	26.79	2,465	73.21	1,679	49.87	4	0.12	0	0	1,331	39.53	18.18	664	826	2	406	Neither Distressed nor Underserved
48	TEXAS	201	HARRIS COUNTY	4527.01	26420	HOUSTON-PASADENA-THE WOODLANDS, TX	288	HOUSTON-PASADENA, TX	HOUSTON CITY, TX	77083	$97,400	$55,692	$66,855	68.64	MODERATE INCOME	Y	N	N	N	Y	N	N	4,557	1,175	1,336	4,363	95.74	867	19.03	1,620	35.55	2,937	64.45	1,841	40.4	2	0.04	0	0	1,410	30.94	11.38	950	1,274	3	369	Neither Distressed nor Underserved
48	TEXAS	201	HARRIS COUNTY	4527.02	26420	HOUSTON-PASADENA-THE WOODLANDS, TX	288	HOUSTON-PASADENA, TX		77083	$97,400	$54,563	$65,502	67.25	MODERATE INCOME	Y	Y	N	N	N	N	N	3,911	1,013	1,540	3,797	97.09	975	24.93	743	19	3,168	81	2,052	52.47	0	0	0	0	1,783	45.59	8.06	696	911	2	358	Neither Distressed nor Underserved

Assessment Areas/REMA

State	State Name	County	County Name	Census Tract	MSA/MD	MSA/MD Name	CSA	CSA Name	Place	Zip Code*	MSA/MD MFI	Base Tract MFI	Tract MFI	Tract MFI %	LMI	MMCT	MACT	MBCT	MHCT	MBHCT	MAIANCT	MNHOPICT	Population	Families	Households	Minority	Minority %	Black	Black %	Hispanic	Hispanic %	Non-Hispanic	Non-Hispanic %	Asian	Asian %	NHOPI	NHOPI %	Labor Armed Force	Labor Armed Force %	LEP	LEP %	Poverty %	Owner Occ Units	1-4 Family Units	Farm Count	Non Farm Count	Distressed/ Underserved
48	TEXAS	201	HARRISCOUNTY	4527.03	26420	HOUSTON-PASADENA-THE WOODLANDS, TX	288	HOUSTON-PASADENA, TX	HOUSTON CITY, TX	77083	$97,400	$40,922	$49,129	50.44	MODERATE INCOME	Y	N	N	N	Y	N	N	3,897	720	1,063	3,751	96.25	1,678	43.06	817	20.96	3,080	79.04	1,199	30.77	0	0	0	0	597	15.32	17.65	427	626	1	492	Neither Distressed nor Underserved
48	TEXAS	201	HARRISCOUNTY	4528.01	26420	HOUSTON-PASADENA-THE WOODLANDS, TX	288	HOUSTON-PASADENA, TX	HOUSTON CITY, TX	77072 | 77083	$97,400	$56,302	$67,586	69.39	MODERATE INCOME	Y	N	N	N	Y	N	N	5,751	1,410	1,847	5,292	92.02	1,821	31.66	1,904	33.11	3,847	66.89	1,512	26.29	3	0.05	0	0	1,878	32.66	23.54	1,167	1,758	4	634	Neither Distressed nor Underserved
48	TEXAS	201	HARRISCOUNTY	4528.02	26420	HOUSTON-PASADENA-THE WOODLANDS, TX	288	HOUSTON-PASADENA, TX	HOUSTON CITY, TX	77072	$97,400	$48,925	$58,732	60.3	MODERATE INCOME	Y	N	N	N	Y	N	N	5,928	1,473	1,761	5,737	96.78	1,642	27.7	2,720	45.88	3,208	54.12	1,142	19.26	3	0.05	0	0	2,362	39.84	24.83	688	1,107	10	492	Neither Distressed nor Underserved
48	TEXAS	201	HARRISCOUNTY	4529.00	26420	HOUSTON-PASADENA-THE WOODLANDS, TX	288	HOUSTON-PASADENA, TX	HOUSTON CITY, TX	77072	$97,400	$55,536	$66,670	68.45	MODERATE INCOME	Y	N	N	Y	Y	N	N	4,274	1,187	1,318	3,983	93.19	463	10.83	2,544	59.52	1,730	40.48	852	19.93	12	0.28	0	0	1,584	37.06	23.26	808	1,264	5	375	Neither Distressed nor Underserved
48	TEXAS	201	HARRISCOUNTY	4530.01	26420	HOUSTON-PASADENA-THE WOODLANDS, TX	288	HOUSTON-PASADENA, TX	HOUSTON CITY, TX	77072	$97,400	$0	$0	0	NA	Y	N	N	Y	Y	N	N	2,455	768	890	2,377	96.82	285	11.61	1,664	67.78	791	32.22	351	14.3	0	0	0	0	935	38.09	9.31	546	817	2	179	Neither Distressed nor Underserved
48	TEXAS	201	HARRISCOUNTY	4530.02	26420	HOUSTON-PASADENA-THE	288	HOUSTON-PASADENA, TX	HOUSTON CITY, TX	77072	$97,400	$75,304	$90,407	92.82	MIDDLE INCOME	Y	N	N	Y	Y	N	N	5,141	1,264	1,402	4,867	94.67	241	4.69	3,583	69.69	1,558	30.31	970	18.87	0	0	0	0	2,734	53.18	10.43	1,116	1,303	7	624	Neither Distressed nor

Assessment Areas/REMA

State	State Name	County	County Name	Census Tract	MSA/MD	MSA/MD Name	CSA	CSA Name	Place	Zip Codes*	MSA/MD MFI	Base Tract MFI	Tract MFI	Tract MFI %	LMI	MMCT	MACT	MBCT	MHCT	MBHCT	MAIANCT	MNHOPICT	Population	Families	Households	Minority	Minority %	Black	Black %	Hispanic	Hispanic %	Non-Hispanic	Non-Hispanic %	Asian	Asian %	NHOPI	NHOPI %	Labor Armed Force	Labor Armed Force %	LEP	LEP %	Poverty %	Owner Occ Units	1-4 Family Units	Farm Count	Non Farm Count	Distressed/ Underserved
						WOODLANDS, TX																																										Underserved
48	TEXAS	201	HARRIS COUNTY	4531.00	26420	HOUSTON-PASADENA-THE WOODLANDS, TX	288	HOUSTON-PASADENA, TX	HOUSTON CITY, TX	77072	$97,400	$25,662	$30,808	31.63	LOW INCOME	Y	N	N	Y	Y	N	N	4,304	922	1,393	4,154	96.51	880	20.45	2,678	62.22	1,626	37.78	521	12.11	0	0	0	0	1,043	24.23	36.97	407	601	3	397	Neither Distressed nor Underserved
48	TEXAS	201	HARRIS COUNTY	4532.01	26420	HOUSTON-PASADENA-THE WOODLANDS, TX	288	HOUSTON-PASADENA, TX	HOUSTON CITY, TX	77072 | 77099	$97,400	$32,170	$38,619	39.65	LOW INCOME	Y	N	N	Y	Y	N	N	3,546	990	1,591	3,409	96.14	998	28.14	2,027	57.16	1,519	42.84	247	6.97	2	0.06	0	0	761	21.46	34.9	0	210	5	224	Neither Distressed nor Underserved
48	TEXAS	201	HARRIS COUNTY	4532.02	26420	HOUSTON-PASADENA-THE WOODLANDS, TX	288	HOUSTON-PASADENA, TX	HOUSTON CITY, TX	77072 | 77099	$97,400	$44,044	$52,869	54.28	MODERATE INCOME	Y	N	N	Y	Y	N	N	4,228	937	1,435	3,957	93.59	1,013	23.96	2,288	54.12	1,940	45.88	588	13.91	6	0.14	29	0.69	1,025	24.24	30.92	400	607	2	275	Neither Distressed nor Underserved
48	TEXAS	201	HARRIS COUNTY	4530.00	26420	HOUSTON-PASADENA-THE WOODLANDS, TX	288	HOUSTON-PASADENA, TX	HOUSTON CITY, TX	77031 | 77074 | 77099	$97,400	$35,833	$43,012	44.16	LOW INCOME	Y	N	N	N	Y	N	N	3,485	794	1,462	3,384	97.1	1,578	45.28	1,148	32.94	2,337	67.06	595	17.07	2	0.06	0	0	653	18.74	37.16	32	361	5	1,013	Neither Distressed nor Underserved
48	TEXAS	201	HARRIS COUNTY	4534.01	26420	HOUSTON-PASADENA-THE WOODLANDS, TX	288	HOUSTON-PASADENA, TX	HOUSTON CITY, TX	77031 | 77099 | 77477	$97,400	$46,287	$55,567	57.05	MODERATE INCOME	Y	N	N	Y	Y	N	N	3,042	717	920	2,704	88.89	576	18.93	1,666	54.77	1,376	45.23	379	12.46	2	0.07	0	0	566	18.61	18.69	399	592	2	246	Neither Distressed nor Underserved

Assessment Areas/REMA

State	State Name	County	County Name	Census Tract	MSA/MD	MSA/MD Name	CSA	CSA Name	Place	Zip Codes*	MSA/MD MFI	Base Tract MFI	Tract MFI	Tract MFI %	LMI	MMCT	MACT	MBCT	MHCT	MBHCT	MAIANCT	MNHOPICT	Population	Families	Households	Minority	Minority %	Black	Black %	Hispanic	Hispanic %	Non-Hispanic	Non-Hispanic %	Asian	Asian %	NHOPI	NHOPI %	Labor Armed Force	Labor Armed Force %	LEP	LEP %	Poverty %	Owner Occ Units	1-4 Family Units	Farm Count	Non Farm Count	Distressed/ Underserved
48	TEXAS	201	HARRIS COUNTY	4534.03	26420	HOUSTON-PASADENA-THE WOODLANDS, TX	288	HOUSTON-PASADENA, TX	HOUSTON CITY, TX	77099	$97,400	$31,461	$37,762	38.77	LOW INCOME	Y	N	N	N	Y	N	N	4,107	1,213	1,650	3,998	97.35	1,466	35.7	1,847	44.97	2,260	55.03	605	14.73	12	0.29	0	0	1,541	37.52	38.68	320	530	0	327	Neither Distressed nor Underserved
48	TEXAS	201	HARRIS COUNTY	4534.04	26420	HOUSTON-PASADENA-THE WOODLANDS, TX	288	HOUSTON-PASADENA, TX	HOUSTON CITY, TX	77099	$97,400	$48,750	$58,528	60.09	MODERATE INCOME	Y	N	N	Y	Y	N	N	4,379	983	1,113	4,108	93.81	932	21.28	2,377	54.28	2,002	45.72	736	16.81	2	0.05	0	0	1,130	25.8	27.2	707	948	6	351	Neither Distressed nor Underserved
48	TEXAS	201	HARRIS COUNTY	4534.05	26420	HOUSTON-PASADENA-THE WOODLANDS, TX	288	HOUSTON-PASADENA, TX	HOUSTON CITY, TX	77099	$97,400	$0	$0	0	NA	Y	N	N	N	Y	N	N	3,962	724	1,501	3,732	94.19	975	24.61	1,362	34.38	2,600	65.62	1,249	31.52	5	0.13	0	0	1,125	28.39	35.63	289	406	3	635	Neither Distressed nor Underserved
48	TEXAS	201	HARRIS COUNTY	4535.01	26420	HOUSTON-PASADENA-THE WOODLANDS, TX	288	HOUSTON-PASADENA, TX	HOUSTON CITY, TX	77099 | 774477	$97,400	$53,173	$63,836	65.54	MODERATE INCOME	Y	N	N	N	Y	N	N	6,357	1,444	1,943	5,961	93.77	1,791	28.17	2,779	43.72	3,578	56.28	1,289	20.28	5	0.08	0	0	1,795	28.24	13.84	1,050	1,605	2	586	Neither Distressed nor Underserved
48	TEXAS	201	HARRIS COUNTY	4535.02	26420	HOUSTON-PASADENA-THE WOODLANDS, TX	288	HOUSTON-PASADENA, TX	HOUSTON CITY, TX	77099	$97,400	$55,058	$66,096	67.86	MODERATE INCOME	Y	N	N	Y	Y	N	N	3,926	731	961	3,627	92.38	925	23.56	2,254	57.41	1,672	42.59	384	9.78	7	0.18	0	0	535	13.63	19.09	598	857	5	376	Neither Distressed nor Underserved
48	TEXAS	201	HARRIS COUNTY	4536.01	26420	HOUSTON-PASADENA-THE	288	HOUSTON-PASADENA, TX	HOUSTON CITY, TX	77072 | 77099	$97,400	$43,235	$51,904	53.29	MODERATE INCOME	Y	N	N	Y	Y	N	N	2,161	418	588	2,051	94.91	532	24.62	1,115	51.6	1,046	48.4	294	13.6	0	0	0	0	503	23.28	28.82	254	416	4	225	Neither Distressed nor

Assessment Areas/REMA

State	State Name	County	County Name	Census Tract	MSA/MD	MSA/MD Name	CSA	CSA Name	Place	Zip Codes*	MSA/MD MFI	Base Tract MFI	Tract MFI	Tract MFI %	LMI	MMCT	MACT	MBCT	MHCT	MBHCT	MAIANCT	MNHOPICT	Population	Families	Households	Minority	Minority %	Black	Black %	Hispanic	Hispanic %	Non-Hispanic	Non-Hispanic %	Asian	Asian %	NHOPI	NHOPI %	Labor Armed Force	Labor Armed Force %	LEP	LEP %	Poverty %	Owner Occ Units	1-4 Family Units	Farm Count	Non Farm Count	Distressed/ Underserved
						WOODLANDS, TX				9																																				Underserved
48	TEXAS	201	HARRIS COUNTY	4536.03	26420	HOUSTON-PASADENA-THE WOODLANDS, TX	288	HOUSTON-PASADENA, TX	HOUSTON CITY, TX	77072 | 77099 | 77272 | 77411	$97,400	$34,435	$41,337	42.44	LOW INCOME	Y	N	N	N	Y	N	N	3,291	933	1,283	3,062	93.04	881	26.77	1,532	46.55	1,759	53.45	623	18.93	1	0.03	0	0	1,083	32.91	20.73	444	692	3	405	Neither Distressed nor Underserved
48	TEXAS	201	HARRIS COUNTY	4536.04	26420	HOUSTON-PASADENA-THE WOODLANDS, TX	288	HOUSTON-PASADENA, TX	HOUSTON CITY, TX	77099	$97,400	$70,961	$85,186	87.46	MIDDLE INCOME	Y	N	N	Y	Y	N	N	4,147	1,059	1,163	4,006	96.6	725	17.48	2,589	62.43	1,558	37.57	617	14.88	0	0	0	0	1,473	35.52	8.86	694	1,060	4	347	Neither Distressed nor Underserved
48	TEXAS	201	HARRIS COUNTY	4537.01	26420	HOUSTON-PASADENA-THE WOODLANDS, TX	288	HOUSTON-PASADENA, TX	HOUSTON CITY, TX	77072 | 77083 | 77099	$97,400	$45,200	$54,262	55.71	MODERATE INCOME	Y	N	N	Y	Y	N	N	4,531	1,232	1,377	4,248	93.75	813	17.94	2,363	52.15	2,168	47.85	1,003	22.14	0	0	0	0	1,777	39.22	18.29	602	1,182	6	313	Neither Distressed nor Underserved
48	TEXAS	201	HARRIS COUNTY	4537.02	26420	HOUSTON-PASADENA-THE WOODLANDS, TX	288	HOUSTON-PASADENA, TX	HOUSTON CITY, TX	77072 | 77099	$97,400	$45,576	$54,710	56.17	MODERATE INCOME	Y	N	N	N	Y	N	N	4,221	833	1,230	4,003	94.84	1,399	33.14	1,896	44.92	2,325	55.08	529	12.53	3	0.07	0	0	559	13.24	12.67	634	944	1	355	Neither Distressed nor Underserved
48	TEXAS	201	HARRIS COUNTY	4538.00	26420	HOUSTON-PASADENA-THE	288	HOUSTON-PASADENA, TX	HOUSTON CITY, TX	77083 | 77099	$97,400	$63,523	$76,254	78.29	MODERATE INCOME	Y	N	N	Y	Y	N	N	3,668	815	1,090	3,315	90.38	769	20.97	2,055	56.03	1,613	43.97	466	12.7	0	0	0	0	936	25.52	20.67	752	1,030	5	316	Neither Distressed nor

Assessment Areas/REMA

State	State Name	County	County Name	Census Tract	MSA/MD	MSA/MD Name	CSA	CSA Name	Place	Zip Code* s	MSA/MD MFI	Base Tract MFI	Tract MFI	Tract MFI %	LMI	MMCT	MACT	MBCT	MHCT	MBHCT	MAIANCT	MNHOPICT	Population	Families	Households	Minority	Minority %	Black	Black %	Hispanic	Hispanic %	Non-Hispanic	Non-Hispanic %	Asian	Asian %	NHOPI	NHOPI %	Labor Armed Force	Labor Armed Force %	LEP	LEP %	Poverty %	Owner Occ Units	1-4 Family Units	Farm Count	Non Farm Count	Distressed/ Underserved
						WOOD LANDS, TX				9																																					Underserved
48	TEXAS	201	HARRIS COUNTY	4539.01	26420	HOUSTON-PASADENA-THE WOODLANDS, TX	288	HOUSTON-PASADENA, TX	HOUSTON CITY, TX	77083	$97,400	$72,604	$87,163	89.49	MIDDLE INCOME	Y	N	N	N	Y	N	N	5,961	1,329	1,613	5,677	95.24	1,609	26.99	1,466	24.59	4,495	75.41	2,503	41.99	2	0.03	0	0	1,642	27.55	2.66	1,047	1,367	3	624	Neither Distressed nor Underserved
48	TEXAS	201	HARRIS COUNTY	4539.02	26420	HOUSTON-PASADENA-THE WOODLANDS, TX	288	HOUSTON-PASADENA, TX	HOUSTON CITY, TX	77083	$97,400	$37,099	$44,531	45.72	LOW INCOME	Y	N	N	N	Y	N	N	4,140	1,034	1,294	3,837	92.68	811	19.59	1,892	45.7	2,248	54.3	1,079	26.06	1	0.02	0	0	1,797	43.41	28.49	522	1,091	1	265	Neither Distressed nor Underserved
48	TEXAS	201	HARRIS COUNTY	4540.00	26420	HOUSTON-PASADENA-THE WOODLANDS, TX	288	HOUSTON-PASADENA, TX	HOUSTON CITY, TX	77083	$97,400	$77,788	$93,387	95.88	MIDDLE INCOME	Y	N	N	N	Y	N	N	5,261	1,110	1,350	4,763	90.53	1,278	24.29	2,116	40.22	3,145	59.78	1,300	24.71	0	0	0	0	1,188	22.58	4.18	1,126	1,355	8	886	Neither Distressed nor Underserved
48	TEXAS	201	HARRIS COUNTY	4541.00	26420	HOUSTON-PASADENA-THE WOODLANDS, TX	288	HOUSTON-PASADENA, TX	HOUSTON CITY, TX	77082 | 77083	$97,400	$58,474	$70,196	72.07	MODERATE INCOME	Y	N	N	N	Y	N	N	3,667	977	1,124	3,232	88.14	1,177	32.1	1,362	37.14	2,305	62.86	634	17.29	0	0	0	0	671	18.3	3.41	607	830	4	487	Neither Distressed nor Underserved
48	TEXAS	201	HARRIS COUNTY	4542.00	26420	HOUSTON-PASADENA-THE WOODLANDS, TX	288	HOUSTON-PASADENA, TX	HOUSTON CITY, TX	77083	$97,400	$76,964	$92,394	94.86	MIDDLE INCOME	Y	N	N	Y	Y	N	N	3,977	885	1,097	3,488	87.7	772	19.41	2,360	59.34	1,617	40.66	275	6.91	0	0	0	0	946	23.79	4.87	949	1,235	3	349	Neither Distressed nor Underserved

Assessment Areas/REMA

State	State Name	County	County Name	Census Tract	MSA/MD	MSA/MD Name	CSA	CSA Name	Place	Zip Codes*	MSA/MD MFI	Base Tract MFI	Tract MFI	Tract MFI %	LMI	MMCT	MACT	MBCT	MHCT	MBHCT	MAIANCT	MNHOPICT	Population	Families	Households	Minority	Minority %	Black	Black %	Hispanic	Hispanic %	Non-Hispanic	Non-Hispanic %	Asian	Asian %	NHOPI	NHOPI %	Labor Armed Force	Labor Armed Force %	LEP	LEP %	Poverty %	Owner Occ Units	1-4 Family Units	Farm Count	Non Farm Count	Distressed/ Underserved
48	TEXAS	201	HARRIS COUNTY	4543.02	26420	HOUSTON-PASADENA-THE WOODLANDS, TX	288	HOUSTON-PASADENA, TX	HOUSTON CITY, TX	77082	$97,400	$65,340	$78,436	80.53	MIDDLE INCOME	Y	N	N	N	Y	N	N	6,792	1,614	2,103	5,676	83.57	1,434	21.11	3,067	45.16	3,725	54.84	1,028	15.14	0	0	0	0	1,245	18.33	6.3	1,660	2,037	7	758	Neither Distressed nor Underserved
48	TEXAS	201	HARRIS COUNTY	4543.03	26420	HOUSTON-PASADENA-THE WOODLANDS, TX	288	HOUSTON-PASADENA, TX	HOUSTON CITY, TX	77082	$97,400	$58,901	$70,712	72.6	MODERATE INCOME	Y	N	N	Y	Y	N	N	3,471	905	1,147	3,038	87.53	842	24.26	1,819	52.41	1,652	47.59	321	9.25	5	0.14	0	0	724	20.86	14.07	572	970	3	296	Neither Distressed nor Underserved
48	TEXAS	201	HARRIS COUNTY	4543.04	26420	HOUSTON-PASADENA-THE WOODLANDS, TX	288	HOUSTON-PASADENA, TX	HOUSTON CITY, TX	77082	$97,400	$60,363	$72,466	74.4	MODERATE INCOME	Y	N	Y	N	Y	N	N	4,830	1,206	1,899	4,407	91.24	2,786	57.68	988	20.46	3,842	79.54	511	10.58	1	0.02	0	0	1,070	22.15	18.09	273	783	1	425	Neither Distressed nor Underserved
48	TEXAS	201	HARRIS COUNTY	4543.05	26420	HOUSTON-PASADENA-THE WOODLANDS, TX	288	HOUSTON-PASADENA, TX	HOUSTON CITY, TX	77082	$97,400	$41,520	$49,840	51.17	MODERATE INCOME	Y	N	N	N	Y	N	N	4,288	534	995	3,835	89.44	2,112	49.25	873	20.36	3,415	79.64	768	17.91	6	0.14	0	0	339	7.91	23.06	372	542	4	742	Neither Distressed nor Underserved
48	TEXAS	201	HARRIS COUNTY	4544.00	26420	HOUSTON-PASADENA-THE WOODLANDS, TX	288	HOUSTON-PASADENA, TX	HOUSTON CITY, TX	77077 | 77079 | 77082 | 77094	$97,400	$41,453	$49,762	51.09	MODERATE INCOME	Y	N	Y	N	Y	N	N	1,046	156	504	921	88.05	552	52.77	303	28.97	743	71.03	39	3.73	3	0.29	0	0	24	2.29	4.03	0	80	6	922	Neither Distressed nor Underserved

Assessment Areas/REMA

State	State Name	County	County Name	Census Tract	MSA/MD	MSA/MD Name	CSA	CSA Name	Place	Zip Code*	MSA/MD MFI	Base Tract MFI	Tract MFI	Tract MFI %	LMI	MMCT	MACT	MBCT	MHCT	MBHCT	MAIANCT	MNHOPICT	Population	Families	Households	Minority	Minority %	Black	Black %	Hispanic	Hispanic %	Non-Hispanic	Non-Hispanic %	Asian	Asian %	NHOPI	NHOPI %	Labor Armed Force	Labor Armed Force %	LEP	LEP %	Poverty %	Owner Occ Units	1-4 Family Units	Farm Count	Non Farm Count	Distressed/ Underserved
48	TEXAS	201	HARRIS COUNTY	4545.02	26420	HOUSTON-PASADENA-THE WOODLANDS, TX	288	HOUSTON-PASADENA, TX	HOUSTON CITY, TX	77450	$97,400	$207,260	$248,828	255.47	UPPER INCOME	Y	N	N	N	N	N	N	2,672	653	740	1,376	51.5	154	5.76	343	12.84	2,329	87.16	730	27.32	0	0	0	0	260	9.73	6.52	639	754	12	439	Neither Distressed nor Underserved
48	TEXAS	201	HARRIS COUNTY	4545.03	26420	HOUSTON-PASADENA-THE WOODLANDS, TX	288	HOUSTON-PASADENA, TX	HOUSTON CITY, TX	77094 | 77450	$97,400	$180,549	$216,754	222.54	UPPER INCOME	N	N	N	N	N	N	N	2,575	880	1,091	857	33.28	40	1.55	310	12.04	2,265	87.96	388	15.07	2	0.08	0	0	366	14.21	0	1,078	1,093	6	287	Neither Distressed nor Underserved
48	TEXAS	201	HARRIS COUNTY	4545.04	26420	HOUSTON-PASADENA-THE WOODLANDS, TX	288	HOUSTON-PASADENA, TX	HOUSTON CITY, TX	77094 | 77450	$97,400	$181,167	$217,504	223.31	UPPER INCOME	Y	N	N	N	N	N	N	5,913	1,653	2,048	3,037	51.36	493	8.34	1,078	18.23	4,835	81.77	1,192	20.16	6	0.1	0	0	260	4.4	3.04	1,546	1,665	13	752	Neither Distressed nor Underserved
48	TEXAS	201	HARRIS COUNTY	4545.05	26420	HOUSTON-PASADENA-THE WOODLANDS, TX	288	HOUSTON-PASADENA, TX	HOUSTON CITY, TX	77084 | 77094 | 77450	$97,400	$151,538	$181,924	186.78	UPPER INCOME	Y	N	N	N	N	N	N	2,606	832	885	1,439	55.22	68	2.61	308	11.82	2,298	88.18	943	36.19	0	0	0	0	480	18.42	7.13	805	885	7	463	Neither Distressed nor Underserved
48	TEXAS	201	HARRIS COUNTY	4546.00	26420	HOUSTON-PASADENA-THE WOODLANDS, TX	288	HOUSTON-PASADENA, TX	HOUSTON CITY, TX	77450	$97,400	$66,136	$79,400	81.52	MIDDLE INCOME	Y	N	N	N	N	N	N	5,937	1,262	2,268	3,437	57.89	855	14.4	2,000	33.69	3,937	66.31	349	5.88	11	0.19	0	0	449	7.56	6.78	509	547	27	1,813	Neither Distressed nor Underserved
48	TEXAS	201	HARRIS COUNTY	4547.00	26420	HOUSTON-PASADENA-	288	HOUSTON-PASADENA,	HOUSTON CITY, TX	77450	$97,400	$124,137	$149,032	153.01	UPPER INCOME	N	N	N	N	N	N	N	6,910	2,128	2,325	2,136	30.91	306	4.43	1,016	14.7	5,894	85.3	492	7.12	6	0.09	0	0	438	6.34	7.26	2,052	2,187	26	1,001	Neither Distressed

Assessment Areas/REMA

State	State Name	County	County Name	Census Tract	MSA/MD	MSA/MD Name	CSA	CSA Name	Place	Zip Codes*	MSA/MD MFI	Base Tract MFI	Tract MFI	Tract MFI %	LMI	MMCT	MACT	MBCT	MHCT	MBHCT	MAIANCT	MNHOPICT	Population	Families	Households	Minority	Minority %	Black	Black %	Hispanic	Hispanic %	Non-Hispanic	Non-Hispanic %	Asian	Asian %	NHOPI	NHOPI %	Labor Armed Force	Labor Armed Force %	LEP	LEP %	Poverty %	Owner Occ Units	1-4 Family Units	Farm Count	Non Farm Count	Distressed/ Underserved
						THE WOODLANDS, TX		TX																																								nor Underserved
48	TEXAS	201	HARRISCOUNTY	4548.01	26420	HOUSTON-PASADENA-THE WOODLANDS, TX	288	HOUSTON-PASADENA, TX	HOUSTON CITY, TX	77450	$97,400	$60,521	$72,651	74.59	MODERATE INCOME	Y	N	N	N	N	N	N	3,539	1,363	1,712	1,986	56.12	365	10.31	1,204	34.02	2,335	65.98	241	6.81	2	0.06	0	0	626	17.69	12.2	734	915	4	417	Neither Distressed nor Underserved
48	TEXAS	201	HARRISCOUNTY	4548.02	26420	HOUSTON-PASADENA-THE WOODLANDS, TX	288	HOUSTON-PASADENA, TX	HOUSTON CITY, TX	77450	$97,400	$80,619	$96,786	99.37	MIDDLE INCOME	Y	N	N	N	N	N	N	4,535	1,314	1,833	2,332	51.42	405	8.93	1,401	30.89	3,134	69.11	324	7.14	0	0	0	0	293	6.46	3.32	1,364	1,618	9	580	Neither Distressed nor Underserved
48	TEXAS	201	HARRISCOUNTY	4549.01	26420	HOUSTON-PASADENA-THE WOODLANDS, TX	288	HOUSTON-PASADENA, TX		77450	$97,400	$144,042	$172,924	177.54	UPPER INCOME	N	N	N	N	N	N	N	3,105	739	775	1,465	47.18	156	5.02	513	16.52	2,592	83.48	653	21.03	1	0.03	0	0	407	13.11	1.77	666	746	2	298	Neither Distressed nor Underserved
48	TEXAS	201	HARRISCOUNTY	4549.02	26420	HOUSTON-PASADENA-THE WOODLANDS, TX	288	HOUSTON-PASADENA, TX	HOUSTON CITY, TX	77450	$97,400	$87,998	$105,640	108.46	MIDDLE INCOME	Y	N	N	N	N	N	N	8,752	2,253	2,721	5,303	60.59	780	8.91	2,139	24.44	6,613	75.56	2,040	23.31	3	0.03	21	0.24	1,750	20	4.77	1,749	2,090	15	801	Neither Distressed nor Underserved
48	TEXAS	201	HARRISCOUNTY	4550.00	26420	HOUSTON-PASADENA-THE WOODLANDS, TX	288	HOUSTON-PASADENA, TX	CINCO RANCH CDP, TX	77450 | 774944	$97,400	$136,250	$163,574	167.94	UPPER INCOME	N	N	N	N	N	N	N	2,756	886	1,072	1,199	43.51	147	5.33	668	24.24	2,088	75.76	249	9.03	1	0.04	0	0	541	19.63	24.14	676	721	6	402	Neither Distressed nor Underserved

Assessment Areas/REMA

State	State Name	County	County Name	Census Tract	MSA/MD	MSA/MD Name	CSA	CSA Name	Place	Zip Code*	MSA/MD MFI	Base Tract MFI	Tract MFI	Tract MFI %	LMI	MMCT	MACT	MBCT	MHCT	MBHCT	MAIANCT	MNHOPICT	Population	Families	Households	Minority	Minority %	Black	Black %	Hispanic	Hispanic %	Non-Hispanic	Non-Hispanic %	Asian	Asian %	NHOPI	NHOPI %	Labor Armed Force	Labor Armed Force %	LEP	LEP %	Poverty %	Owner Occ Units	1-4 Family Units	Farm Count	Non Farm Count	Distressed/ Underserved
48	TEXAS	201	HARRIS COUNTY	4551.02	26420	HOUSTON-PASADENA-THE WOODLANDS, TX	288	HOUSTON-PASADENA, TX	HOUSTON CITY, TX	77450 | 77494	$97,400	$127,857	$153,493	157.59	UPPER INCOME	N	N	N	N	N	N	N	3,235	732	834	1,324	40.93	176	5.44	764	23.62	2,471	76.38	200	6.18	2	0.06	0	0	161	4.98	0.96	708	892	5	395	Neither Distressed nor Underserved
48	TEXAS	201	HARRIS COUNTY	4551.03	26420	HOUSTON-PASADENA-THE WOODLANDS, TX	288	HOUSTON-PASADENA, TX	HOUSTON CITY, TX	77450	$97,400	$93,984	$112,828	115.84	MIDDLE INCOME	N	N	N	N	N	N	N	3,857	1,108	1,302	1,914	49.62	243	6.3	1,304	33.81	2,553	66.19	187	4.85	1	0.03	0	0	475	12.32	12.85	1,118	1,359	8	424	Neither Distressed nor Underserved
48	TEXAS	201	HARRIS COUNTY	4551.04	26420	HOUSTON-PASADENA-THE WOODLANDS, TX	288	HOUSTON-PASADENA, TX	HOUSTON CITY, TX	77450	$97,400	$101,250	$121,555	124.8	UPPER INCOME	N	N	N	N	N	N	N	3,108	606	1,118	1,367	43.98	227	7.3	916	29.47	2,192	70.53	101	3.25	3	0.1	0	0	108	3.47	3.92	771	951	9	313	Neither Distressed nor Underserved
48	TEXAS	201	HARRIS COUNTY	4552.00	26420	HOUSTON-PASADENA-THE WOODLANDS, TX	288	HOUSTON-PASADENA, TX	HOUSTON CITY, TX	77450 | 77494	$97,400	$87,224	$104,715	107.51	MIDDLE INCOME	N	N	N	N	N	N	N	4,431	1,250	1,541	1,898	42.83	254	5.73	1,246	28.12	3,185	71.88	167	3.77	2	0.05	0	0	80	1.81	2.59	1,271	1,598	4	1,087	Neither Distressed nor Underserved
48	TEXAS	201	HARRIS COUNTY	4553.00	26420	HOUSTON-PASADENA-THE WOODLANDS, TX	288	HOUSTON-PASADENA, TX	HOUSTON CITY, TX	77494	$97,400	$80,368	$96,484	99.06	MIDDLE INCOME	Y	N	N	N	Y	N	N	12,979	2,969	4,857	9,217	71.01	2,058	15.86	5,539	42.68	7,440	57.32	1,116	8.6	7	0.05	0	0	2,255	17.37	6.36	988	1,346	16	1,994	Neither Distressed nor Underserved
48	TEXAS	201	HARRIS COUNTY	5101.00	26420	HOUSTON-PASADENA-THE	288	HOUSTON-PASADENA, TX	HOUSTON CITY, TX	77002 | 77000	$97,400	$147,760	$177,395	182.13	UPPER INCOME	N	N	N	N	N	N	N	2,849	521	1,261	1,380	48.44	256	8.99	732	25.69	2,117	74.31	282	9.9	0	0	0	0	81	2.84	4.38	668	981	6	710	Neither Distressed nor

Assessment Areas/REMA

State	State Name	County	County Name	Census Tract	MSA/MD	MSA/MD Name	CSA	CSA Name	Place	Zip Codes*	MSA/MD MFI	Base Tract MFI	Tract MFI	Tract MFI %	LMI	MMCT	MACT	MBCT	MHCT	MBHCT	MAIANCT	MNHOPICT	Population	Families	Households	Minority	Minority %	Black	Black %	Hispanic	Hispanic %	Non-Hispanic	Non-Hispanic %	Asian	Asian %	NHOPI	NHOPI %	Labor Armed Force	Labor Armed Force %	LEP	LEP %	Poverty %	Owner Occ Units	1-4 Family Units	Farm Count	Non Farm Count	Distressed/ Underserved
						WOOD LANDS, TX				7																																					Underserved
48	TEXAS	201	HARRIS COUNTY	5102.01	26420	HOUSTON-PASADENA-THE WOODLANDS, TX	288	HOUSTON-PASADENA, TX	HOUSTON CITY, TX	77007	$97,400	$0	$0	0	NA	N	N	N	N	N	N	N	2,972	424	1,681	1,210	40.71	202	6.8	659	22.17	2,313	77.83	233	7.84	1	0.03	0	0	293	9.86	8.56	200	283	4	526	Neither Distressed nor Underserved
48	TEXAS	201	HARRIS COUNTY	5102.02	26420	HOUSTON-PASADENA-THE WOODLANDS, TX	288	HOUSTON-PASADENA, TX	HOUSTON CITY, TX	77007	$97,400	$143,214	$171,930	176.52	UPPER INCOME	Y	N	N	N	N	N	N	4,494	1,002	2,215	2,303	51.25	336	7.48	1,053	23.43	3,441	76.57	705	15.69	3	0.07	0	0	77	1.71	8.61	742	1,099	7	1,361	Neither Distressed nor Underserved
48	TEXAS	201	HARRIS COUNTY	5103.01	26420	HOUSTON-PASADENA-THE WOODLANDS, TX	288	HOUSTON-PASADENA, TX	HOUSTON CITY, TX	77007 | 77009	$97,400	$200,443	$240,646	247.07	UPPER INCOME	N	N	N	N	N	N	N	2,855	632	1,544	975	34.15	121	4.24	599	20.98	2,256	79.02	125	4.38	0	0	0	0	49	1.72	3.29	1,043	1,281	3	440	Neither Distressed nor Underserved
48	TEXAS	201	HARRIS COUNTY	5103.02	26420	HOUSTON-PASADENA-THE WOODLANDS, TX	288	HOUSTON-PASADENA, TX	HOUSTON CITY, TX	77007 | 77008 | 77009	$97,400	$141,215	$169,534	174.06	UPPER INCOME	N	N	N	N	N	N	N	2,868	797	1,380	714	24.9	27	0.94	416	14.5	2,452	85.5	89	3.1	2	0.07	0	0	465	16.21	1.57	800	1,458	6	403	Neither Distressed nor Underserved
48	TEXAS	201	HARRIS COUNTY	5104.00	26420	HOUSTON-PASADENA-THE WOODLANDS, TX	288	HOUSTON-PASADENA, TX	HOUSTON CITY, TX	77007 | 77008	$97,400	$240,268	$288,450	296.15	UPPER INCOME	N	N	N	N	N	N	N	4,173	821	1,790	1,346	32.25	93	2.23	824	19.75	3,349	80.25	177	4.24	0	0	13	0.31	141	3.38	6.16	893	1,531	16	1,052	Neither Distressed nor Underserved

Assessment Areas/REMA

State	State Name	County	County Name	Census Tract	MSA/MD	MSA/MD Name	CSA	CSA Name	Place	Zip Codes*	MSA/MD MFI	Base Tract MFI	Tract MFI	Tract MFI %	LMI	MMCT	MACT	MBCT	MHCT	MBHCT	MAIANCT	MNHOPICT	Population	Families	Households	Minority	Minority %	Black	Black %	Hispanic	Hispanic %	Non-Hispanic	Non-Hispanic %	Asian	Asian %	NHOPI	NHOPI %	Labor Armed Force	Labor Armed Force %	LEP	LEP %	Poverty %	Owner Occ Units	1-4 Family Units	Farm Count	Non Farm Count	Distressed/ Underserved
48	TEXAS	201	HARRIS COUNTY	5105.00	26420	HOUSTON-PASADENA-THE WOODLANDS, TX	288	HOUSTON-PASADENA, TX	HOUSTON CITY, TX	77007 | 77008 | 77270	$97,400	$202,031	$242,545	249.02	UPPER INCOME	N	N	N	N	N	N	N	4,675	910	2,015	1,548	33.11	217	4.64	764	16.34	3,911	83.66	332	7.1	0	0	0	0	132	2.82	4.11	1,040	1,545	11	982	Neither Distressed nor Underserved
48	TEXAS	201	HARRIS COUNTY	5106.01	26420	HOUSTON-PASADENA-THE WOODLANDS, TX	288	HOUSTON-PASADENA, TX	HOUSTON CITY, TX	77007	$97,400	$154,054	$184,953	189.89	UPPER INCOME	N	N	N	N	N	N	N	3,158	454	1,832	1,537	48.67	255	8.07	665	21.06	2,493	78.94	468	14.82	2	0.06	0	0	66	2.09	6.19	901	1,283	2	537	Neither Distressed nor Underserved
48	TEXAS	201	HARRIS COUNTY	5106.02	26420	HOUSTON-PASADENA-THE WOODLANDS, TX	288	HOUSTON-PASADENA, TX	HOUSTON CITY, TX	77007	$97,400	$230,783	$277,064	284.46	UPPER INCOME	N	N	N	N	N	N	N	4,380	914	2,155	1,835	41.89	256	5.84	916	20.91	3,464	79.09	428	9.77	1	0.02	0	0	288	6.58	1.83	1,344	1,628	13	1,093	Neither Distressed nor Underserved
48	TEXAS	201	HARRIS COUNTY	5107.01	26420	HOUSTON-PASADENA-THE WOODLANDS, TX	288	HOUSTON-PASADENA, TX	HOUSTON CITY, TX	77007	$97,400	$141,339	$169,681	174.21	UPPER INCOME	N	N	N	N	N	N	N	2,347	342	1,318	1,067	45.46	152	6.48	560	23.86	1,787	76.14	260	11.08	2	0.09	0	0	175	7.46	5.96	250	332	7	337	Neither Distressed nor Underserved
48	TEXAS	201	HARRIS COUNTY	5107.02	26420	HOUSTON-PASADENA-THE WOODLANDS, TX	288	HOUSTON-PASADENA, TX	HOUSTON CITY, TX	77007	$97,400	$250,001	$300,138	308.15	UPPER INCOME	N	N	N	N	N	N	N	1,956	567	887	755	38.6	68	3.48	305	15.59	1,651	84.41	280	14.31	2	0.1	0	0	6	0.31	0.99	837	968	11	686	Neither Distressed nor Underserved
48	TEXAS	201	HARRIS COUNTY	5108.01	26420	HOUSTON-PASADENA-	288	HOUSTON-PASADENA,	HOUSTON CITY, TX	77007	$97,400	$204,738	$245,799	252.36	UPPER INCOME	N	N	N	N	N	N	N	4,404	549	2,056	1,497	33.99	172	3.91	676	15.35	3,728	84.65	473	10.74	0	0	0	0	52	1.18	3.12	1,345	1,570	4	1,058	Neither Distressed

Assessment Areas/REMA

State	State Name	County	County Name	Census Tract	MSA/MD	MSA/MD Name	CSA	CSA Name	Place	Zip Code*	MSA/MD MFI	Base Tract MFI	Tract MFI	Tract MFI %	LMI	MMCT	MACT	MBCT	MHCT	MBHCT	MAIANCT	MNHOPICT	Population	Families	Households	Minority	Minority %	Black	Black %	Hispanic	Hispanic %	Non-Hispanic	Non-Hispanic %	Asian	Asian %	NHOPI	NHOPI %	Labor Armed Force	Labor Armed Force %	LEP	LEP %	Poverty %	Owner Occ Units	1-4 Family Units	Farm Count	Non Farm Count	Distressed/ Underserved
						THE WOODLANDS, TX		TX																																							nor Underserved
48	TEXAS	201	HARRIS COUNTY	5108.02	26420	HOUSTON-PASADENA-THE WOODLANDS, TX	288	HOUSTON-PASADENA, TX	HOUSTON CITY, TX	77007 | 770024	$97,400	$250,001	$300,138	308.15	UPPER INCOME	N	N	N	N	N	N	N	2,207	824	1,227	682	30.9	57	2.58	353	15.99	1,854	84.01	159	7.2	0	0	0	0	153	6.93	1.47	1,041	1,041	10	611	Neither Distressed nor Underserved
48	TEXAS	201	HARRIS COUNTY	5108.03	26420	HOUSTON-PASADENA-THE WOODLANDS, TX	288	HOUSTON-PASADENA, TX	HOUSTON CITY, TX	77007	$97,400	$178,855	$214,728	220.46	UPPER INCOME	N	N	N	N	N	N	N	2,444	454	1,079	704	28.81	105	4.3	314	12.85	2,130	87.15	174	7.12	0	0	0	0	0	0	3.25	661	811	8	836	Neither Distressed nor Underserved
48	TEXAS	201	HARRIS COUNTY	5109.01	26420	HOUSTON-PASADENA-THE WOODLANDS, TX	288	HOUSTON-PASADENA, TX	HOUSTON CITY, TX	77007	$97,400	$186,647	$224,078	230.06	UPPER INCOME	N	N	N	N	N	N	N	5,293	1,175	2,248	2,567	48.5	271	5.12	1,305	24.66	3,988	75.34	764	14.43	6	0.11	0	0	307	5.8	2.47	1,768	2,367	4	788	Neither Distressed nor Underserved
48	TEXAS	201	HARRIS COUNTY	5109.02	26420	HOUSTON-PASADENA-THE WOODLANDS, TX	288	HOUSTON-PASADENA, TX	HOUSTON CITY, TX	77007 | 770008 | 770024 | 770055	$97,400	$161,964	$194,449	199.64	UPPER INCOME	N	N	N	N	N	N	N	3,867	901	1,721	1,631	42.18	238	6.15	959	24.8	2,908	75.2	298	7.71	3	0.08	0	0	287	7.42	4.53	777	879	12	1,061	Neither Distressed nor Underserved
48	TEXAS	201	HARRIS COUNTY	5110.01	26420	HOUSTON-PASADENA-THE	288	HOUSTON-PASADENA, TX	HOUSTON CITY, TX	77008	$97,400	$134,740	$161,762	166.08	UPPER INCOME	N	N	N	N	N	N	N	2,962	719	1,347	1,078	36.39	147	4.96	691	23.33	2,271	76.67	120	4.05	0	0	0	0	66	2.23	7.19	800	1,026	11	820	Neither Distressed nor

Assessment Areas/REMA

State	State Name	County	County Name	Census Tract	MSA/MD	MSA/MD Name	CSA	CSA Name	Place	Zip Code*	MSA/MD MFI	Base Tract MFI	Tract MFI	Tract MFI %	LMI	MMCT	MACT	MBCT	MHCT	MBHCT	MAIANCT	MNHOPICT	Population	Families	Households	Minority	Minority %	Black	Black %	Hispanic	Hispanic %	Non-Hispanic	Non-Hispanic %	Asian	Asian %	NHOPI	NHOPI %	Labor Armed Force	Labor Armed Force %	LEP	LEP %	Poverty %	Owner Occ Units	1-4 Family Units	Farm Count	Non Farm Count	Distressed/ Underserved
						WOOD LANDS, TX																																									Underserved
48	TEXAS	201	HARRIS COUNTY	5110.03	26420	HOUSTON-PASADENA-THE WOODLANDS, TX	288	HOUSTON-PASADENA, TX	HOUSTON CITY, TX	77008	$97,400	$95,440	$114,581	117.64	MIDDLE INCOME	N	N	N	N	N	N	N	2,535	549	1,148	984	38.82	174	6.86	623	24.58	1,912	75.42	110	4.34	0	0	0	0	137	5.4	3.19	392	510	1	258	Neither Distressed nor Underserved
48	TEXAS	201	HARRIS COUNTY	5110.04	26420	HOUSTON-PASADENA-THE WOODLANDS, TX	288	HOUSTON-PASADENA, TX	HOUSTON CITY, TX	77008	$97,400	$120,875	$145,116	148.99	UPPER INCOME	N	N	N	N	N	N	N	1,764	372	1,070	616	34.92	39	2.21	410	23.24	1,354	76.76	92	5.22	1	0.06	0	0	182	10.32	6.13	482	539	3	221	Neither Distressed nor Underserved
48	TEXAS	201	HARRIS COUNTY	5111.00	26420	HOUSTON-PASADENA-THE WOODLANDS, TX	288	HOUSTON-PASADENA, TX	HOUSTON CITY, TX	77008 | 77248 | 77270	$97,400	$203,636	$244,474	251	UPPER INCOME	N	N	N	N	N	N	N	4,100	850	1,703	1,759	42.9	242	5.9	927	22.61	3,173	77.39	355	8.66	0	0	0	0	104	2.54	6.77	1,040	1,307	14	1,932	Neither Distressed nor Underserved
48	TEXAS	201	HARRIS COUNTY	5112.01	26420	HOUSTON-PASADENA-THE WOODLANDS, TX	288	HOUSTON-PASADENA, TX	HOUSTON CITY, TX	77008	$97,400	$191,092	$229,416	235.54	UPPER INCOME	N	N	N	N	N	N	N	2,856	502	1,309	1,001	35.05	78	2.73	569	19.92	2,287	80.08	215	7.53	2	0.07	0	0	24	0.84	1.76	887	980	4	320	Neither Distressed nor Underserved
48	TEXAS	201	HARRIS COUNTY	5112.02	26420	HOUSTON-PASADENA-THE WOODLANDS, TX	288	HOUSTON-PASADENA, TX	HOUSTON CITY, TX	77008	$97,400	$163,661	$196,485	201.73	UPPER INCOME	N	N	N	N	N	N	N	3,575	1,019	1,541	1,436	40.17	186	5.2	755	21.12	2,820	78.88	360	10.07	0	0	0	0	294	8.22	0	1,306	1,657	0	299	Neither Distressed nor Underserved

Assessment Areas/REMA

State	State Name	County	County Name	Census Tract	MSA/MD	MSA/MD Name	CSA	CSA Name	Place	Zip Codes*	MSA/MD MFI	Base Tract MFI	Tract MFI	Tract MFI %	LMI	MMCT	MACT	MBCT	MHCT	MBHCT	MAIANCT	MNHOPICT	Population	Families	Households	Minority	Minority %	Black	Black %	Hispanic	Hispanic %	Non-Hispanic	Non-Hispanic %	Asian	Asian %	NHOPI	NHOPI %	Labor Armed Force	Labor Armed Force %	LEP	LEP %	Poverty %	Owner Occ Units	1-4 Family Units	Farm Count	Non Farm Count	Distressed/ Underserved
48	TEXAS	201	HARRISCOUNTY	5113.01	26420	HOUSTON-PASADENA-THE WOODLANDS, TX	288	HOUSTON-PASADENA, TX	HOUSTON CITY, TX	77008	$97,400	$200,792	$241,065	247.5	UPPER INCOME	N	N	N	N	N	N	N	4,208	1,183	2,027	1,402	33.32	135	3.21	862	20.48	3,346	79.52	179	4.25	1	0.02	0	0	59	1.4	12.41	1,478	1,949	20	1,610	Neither Distressed nor Underserved
48	TEXAS	201	HARRISCOUNTY	5113.02	26420	HOUSTON-PASADENA-THE WOODLANDS, TX	288	HOUSTON-PASADENA, TX	HOUSTON CITY, TX	77008	$97,400	$229,855	$275,954	283.32	UPPER INCOME	N	N	N	N	N	N	N	4,012	1,107	2,256	1,075	26.79	98	2.44	675	16.82	3,337	83.18	113	2.82	0	0	0	0	21	0.52	11.24	1,431	1,885	15	972	Neither Distressed nor Underserved
48	TEXAS	201	HARRISCOUNTY	5114.00	26420	HOUSTON-PASADENA-THE WOODLANDS, TX	288	HOUSTON-PASADENA, TX	HOUSTON CITY, TX	77008 | 77009	$97,400	$155,132	$186,239	191.21	UPPER INCOME	N	N	N	N	N	N	N	2,986	788	1,424	1,166	39.05	33	1.11	947	31.71	2,039	68.29	70	2.34	1	0.03	0	0	354	11.86	9.69	943	1,363	8	510	Neither Distressed nor Underserved
48	TEXAS	201	HARRISCOUNTY	5115.01	26420	HOUSTON-PASADENA-THE WOODLANDS, TX	288	HOUSTON-PASADENA, TX	HOUSTON CITY, TX	77008	$97,400	$231,875	$278,379	285.81	UPPER INCOME	N	N	N	N	N	N	N	3,158	723	1,376	1,169	37.02	92	2.91	709	22.45	2,449	77.55	192	6.08	5	0.16	0	0	97	3.07	0	745	1,074	8	569	Neither Distressed nor Underserved
48	TEXAS	201	HARRISCOUNTY	5115.02	26420	HOUSTON-PASADENA-THE WOODLANDS, TX	288	HOUSTON-PASADENA, TX	HOUSTON CITY, TX	77008 | 77009	$97,400	$195,377	$234,559	240.82	UPPER INCOME	N	N	N	N	N	N	N	4,852	1,425	2,319	1,940	39.98	124	2.56	1,396	28.77	3,456	71.23	210	4.33	0	0	0	0	254	5.23	11.97	1,707	2,405	9	658	Neither Distressed nor Underserved
48	TEXAS	201	HARRISCOUNTY	5116.00	26420	HOUSTON-PASADENA-THE	288	HOUSTON-PASADENA, TX	HOUSTON CITY, TX	77009 | 77724	$97,400	$86,607	$103,974	106.75	MIDDLE INCOME	Y	N	N	Y	Y	N	N	3,759	784	1,424	2,497	66.43	116	3.09	2,161	57.49	1,598	42.51	89	2.37	2	0.05	0	0	725	19.29	9.37	878	1,443	7	649	Neither Distressed nor

Assessment Areas/REMA

State	State Name	County	County Name	Census Tract	MSA/MD	MSA/MD Name	CSA	CSA Name	Place	Zip Codes*	MSA/MD MFI	Base Tract MFI	Tract MFI	Tract MFI %	LMI	MMCT	MACT	MBCT	MHCT	MBHCT	MAIANCT	MNHOPICT	Population	Families	Households	Minority	Minority %	Black	Black %	Hispanic	Hispanic %	Non-Hispanic	Non-Hispanic %	Asian	Asian %	NHOPI	NHOPI %	Labor Armed Force	Labor Armed Force %	LEP	LEP %	Poverty %	Owner Occ Units	1-4 Family Units	Farm Count	Non Farm Count	Distressed/ Underserved
						WOOD LANDS, TX				9																																					Underserved
48	TEXAS	201	HARRIS COUNTY	5201.00	26420	HOUSTON-PASADENA-THE WOODLANDS, TX	288	HOUSTON-PASADENA, TX	HOUSTON CITY, TX	77024 | 77055 | 77092	$97,400	$147,386	$176,947	181.67	UPPER INCOME	Y	N	N	N	N	N	N	2,600	469	1,007	1,467	56.42	191	7.35	888	34.15	1,712	65.85	256	9.85	0	0	0	0	206	7.92	7.01	486	765	9	1,213	Neither Distressed nor Underserved
48	TEXAS	201	HARRIS COUNTY	5202.00	26420	HOUSTON-PASADENA-THE WOODLANDS, TX	288	HOUSTON-PASADENA, TX	HOUSTON CITY, TX	77024 | 77055	$97,400	$218,182	$261,938	268.93	UPPER INCOME	N	N	N	N	N	N	N	3,495	796	1,301	1,500	42.92	199	5.69	883	25.26	2,612	74.74	301	8.61	2	0.06	0	0	219	6.27	7.49	838	901	10	878	Neither Distressed nor Underserved
48	TEXAS	201	HARRIS COUNTY	5203.01	26420	HOUSTON-PASADENA-THE WOODLANDS, TX	288	HOUSTON-PASADENA, TX	HOUSTON CITY, TX	77055	$97,400	$63,029	$75,670	77.69	MODERATE INCOME	Y	N	N	Y	Y	N	N	1,976	467	943	1,362	68.93	125	6.33	1,064	53.85	912	46.15	119	6.02	0	0	0	0	483	24.44	21.73	194	376	1	234	Neither Distressed nor Underserved
48	TEXAS	201	HARRIS COUNTY	5203.02	26420	HOUSTON-PASADENA-THE WOODLANDS, TX	288	HOUSTON-PASADENA, TX	HOUSTON CITY, TX	77055	$97,400	$51,284	$61,567	63.21	MODERATE INCOME	Y	N	N	Y	Y	N	N	2,391	636	1,033	1,622	67.84	109	4.56	1,298	54.29	1,093	45.71	165	6.9	1	0.04	0	0	922	38.56	44.95	352	657	5	416	Neither Distressed nor Underserved
48	TEXAS	201	HARRIS COUNTY	5204.00	26420	HOUSTON-PASADENA-THE WOODLANDS, TX	288	HOUSTON-PASADENA, TX	HOUSTON CITY, TX	77055	$97,400	$31,148	$37,392	38.39	LOW INCOME	Y	N	N	Y	Y	N	N	3,402	714	1,248	2,932	86.18	353	10.38	2,482	72.96	920	27.04	45	1.32	2	0.06	0	0	924	27.16	38.66	174	585	11	665	Neither Distressed nor Underserved

Assessment Areas/REMA

State	State Name	County	County Name	Census Tract	MSA/MD	MSA/MD Name	CSA	CSA Name	Place	Zip Codes*	MSA/MD MFI	Base Tract MFI	Tract MFI	Tract MFI %	LMI	MMCT	MACT	MBCT	MHCT	MBHCT	MAIANCT	MNHOPICT	Population	Families	Households	Minority	Minority %	Black	Black %	Hispanic	Hispanic %	Non-Hispanic	Non-Hispanic %	Asian	Asian %	NHOPI	NHOPI %	Labor Armed Force	Labor Armed Force %	LEP	LEP %	Poverty %	Owner Occ Units	1-4 Family Units	Farm Count	Non Farm Count	Distressed/ Underserved
48	TEXAS	201	HARRIS COUNTY	5205.01	26420	HOUSTON-PASADENA-THE WOODLANDS, TX	288	HOUSTON-PASADENA, TX	HOUSTON CITY, TX	77092	$97,400	$40,979	$49,197	50.51	MODERATE INCOME	Y	N	N	Y	Y	N	N	3,641	1,117	1,328	3,163	86.87	70	1.92	3,000	82.39	641	17.61	56	1.54	0	0	0	0	1,508	41.42	9.28	858	1,251	11	1,184	Neither Distressed nor Underserved
48	TEXAS	201	HARRIS COUNTY	5205.02	26420	HOUSTON-PASADENA-THE WOODLANDS, TX	288	HOUSTON-PASADENA, TX	HOUSTON CITY, TX	77040 | 77092	$97,400	$54,911	$65,920	67.68	MODERATE INCOME	Y	N	N	Y	Y	N	N	4,643	1,130	1,712	4,246	91.45	255	5.49	3,887	83.72	756	16.28	61	1.31	2	0.04	0	0	1,705	36.72	32.31	239	811	5	524	Neither Distressed nor Underserved
48	TEXAS	201	HARRIS COUNTY	5206.01	26420	HOUSTON-PASADENA-THE WOODLANDS, TX	288	HOUSTON-PASADENA, TX	HOUSTON CITY, TX	77055	$97,400	$39,091	$46,927	48.18	LOW INCOME	Y	N	N	Y	Y	N	N	2,328	660	836	2,134	91.67	30	1.29	1,860	79.9	468	20.1	196	8.42	0	0	0	0	797	34.24	35.06	234	362	5	365	Neither Distressed nor Underserved
48	TEXAS	201	HARRIS COUNTY	5206.03	26420	HOUSTON-PASADENA-THE WOODLANDS, TX	288	HOUSTON-PASADENA, TX	HOUSTON CITY, TX	77055 | 77255	$97,400	$31,535	$37,859	38.87	LOW INCOME	Y	N	N	Y	Y	N	N	2,463	506	704	2,310	93.79	220	8.93	2,027	82.3	436	17.7	14	0.57	0	0	0	0	514	20.87	11.09	79	303	0	98	Neither Distressed nor Underserved
48	TEXAS	201	HARRIS COUNTY	5206.04	26420	HOUSTON-PASADENA-THE WOODLANDS, TX	288	HOUSTON-PASADENA, TX	HOUSTON CITY, TX	77055	$97,400	$44,421	$53,326	54.75	MODERATE INCOME	Y	N	N	Y	Y	N	N	3,068	677	1,138	2,472	80.57	103	3.36	2,202	71.77	866	28.23	92	3	3	0.1	0	0	803	26.17	23.47	816	821	5	260	Neither Distressed nor Underserved
48	TEXAS	201	HARRIS COUNTY	5207.00	26420	HOUSTON-PASADENA-THE	288	HOUSTON-PASADENA, TX	HOUSTON CITY, TX	77055	$97,400	$159,063	$190,962	196.06	UPPER INCOME	N	N	N	N	N	N	N	4,429	1,113	1,607	2,073	46.81	87	1.96	1,261	28.47	3,168	71.53	563	12.71	0	0	0	0	398	8.99	7.01	1,289	1,491	20	1,085	Neither Distressed nor

Assessment Areas/REMA

State	State Name	County	County Name	Census Tract	MSA/MD	MSA/MD Name	CSA	CSA Name	Place	Zip Code*	MSA/MD MFI	Base Tract MFI	Tract MFI	Tract MFI %	LMI	MMCT	MACT	MBCT	MHCT	MBHCT	MAIANCT	MNHOPICT	Population	Families	Households	Minority	Minority %	Black	Black %	Hispanic	Hispanic %	Non-Hispanic	Non-Hispanic %	Asian	Asian %	NHOPI	NHOPI %	Labor Armed Force	Labor Armed Force %	LEP	LEP %	Poverty %	Owner Occ Units	1-4 Family Units	Farm Count	Non Farm Count	Distressed/ Underserved
						WOODLANDS, TX																																									Underserved
48	TEXAS	201	HARRIS COUNTY	521 0.00	26420	HOUSTON-PASADENA-THE WOODLANDS, TX	288	HOUSTON-PASADENA, TX	HOUSTON CITY, TX	77024 | 770555	$97,400	$40,043	$48,067	49.35	LOW INCOME	Y	N	N	Y	Y	N	N	2,289	650	842	1,632	71.3	166	7.25	1,350	58.98	939	41.02	81	3.54	1	0.04	0	0	640	27.96	37.19	286	350	18	955	Neither Distressed nor Underserved
48	TEXAS	201	HARRIS COUNTY	521 1.00	26420	HOUSTON-PASADENA-THE WOODLANDS, TX	288	HOUSTON-PASADENA, TX	HOUSTON CITY, TX	77055 | 770800	$97,400	$37,938	$45,544	46.76	LOW INCOME	Y	N	N	Y	Y	N	N	2,263	491	693	1,919	84.8	68	3	1,803	79.67	460	20.33	35	1.55	0	0	0	0	869	38.4	39.52	114	272	2	151	Neither Distressed nor Underserved
48	TEXAS	201	HARRIS COUNTY	521 2.01	26420	HOUSTON-PASADENA-THE WOODLANDS, TX	288	HOUSTON-PASADENA, TX	HOUSTON CITY, TX	77055 | 770800	$97,400	$38,052	$45,681	46.9	LOW INCOME	Y	N	N	Y	Y	N	N	2,371	415	653	2,070	87.3	132	5.57	1,800	75.92	571	24.08	100	4.22	3	0.13	0	0	677	28.55	18.12	237	444	8	209	Neither Distressed nor Underserved
48	TEXAS	201	HARRIS COUNTY	521 2.02	26420	HOUSTON-PASADENA-THE WOODLANDS, TX	288	HOUSTON-PASADENA, TX	HOUSTON CITY, TX	77055 | 770800	$97,400	$60,667	$72,826	74.77	MODERATE INCOME	Y	N	N	Y	Y	N	N	4,003	556	1,216	3,055	76.32	276	6.89	2,448	61.15	1,555	38.85	257	6.42	2	0.05	0	0	479	11.97	6.01	425	532	12	493	Neither Distressed nor Underserved
48	TEXAS	201	HARRIS COUNTY	521 3.00	26420	HOUSTON-PASADENA-THE WOODLANDS, TX	288	HOUSTON-PASADENA, TX	HOUSTON CITY, TX	77055 | 770800 | 772243 | 77	$97,400	$62,685	$75,251	77.26	MODERATE INCOME	Y	N	N	Y	Y	N	N	6,033	1,380	2,283	4,716	78.17	344	5.7	3,676	60.93	2,357	39.07	567	9.4	15	0.25	0	0	1,792	29.7	22.01	1,533	1,956	13	704	Neither Distressed nor Underserved

Assessment Areas/REMA

State	State Name	County	County Name	Census Tract	MSA/MD	MSA/MD Name	CSA	CSA Name	Place	Zip Codes*	MSA/MD MFI	Base Tract MFI	Tract MFI	Tract MFI %	LMI	MMCT	MACT	MBCT	MHCT	MBHCT	MAIANCT	MNHOPICT	Population	Families	Households	Minority	Minority %	Black	Black %	Hispanic	Hispanic %	Non-Hispanic	Non-Hispanic %	Asian	Asian %	NHOPI	NHOPI %	Labor Armed Force	Labor Armed Force %	LEP	LEP %	Poverty %	Owner Occ Units	1-4 Family Units	Farm Count	Non Farm Count	Distressed/ Underserved
										280																																				
48	TEXAS	201	HARRIS COUNTY	5214.01	26420	HOUSTON-PASADENA-THE WOODLANDS, TX	288	HOUSTON-PASADENA, TX	HOUSTON CITY, TX	77080	$97,400	$32,196	$38,648	39.68	LOW INCOME	Y	N	N	Y	Y	N	N	3,497	680	958	3,436	98.26	65	1.86	3,355	95.94	142	4.06	5	0.14	1	0.03	0	0	1,437	41.09	40.97	30	176	8	214	Neither Distressed nor Underserved
48	TEXAS	201	HARRIS COUNTY	5214.02	26420	HOUSTON-PASADENA-THE WOODLANDS, TX	288	HOUSTON-PASADENA, TX	HOUSTON CITY, TX	77055|77080	$97,400	$38,403	$46,099	47.33	LOW INCOME	Y	N	N	Y	Y	N	N	3,612	687	1,016	3,272	90.59	55	1.52	3,109	86.07	503	13.93	46	1.27	2	0.06	0	0	1,394	38.59	36.17	417	681	4	175	Neither Distressed nor Underserved
48	TEXAS	201	HARRIS COUNTY	5215.01	26420	HOUSTON-PASADENA-THE WOODLANDS, TX	288	HOUSTON-PASADENA, TX	HOUSTON CITY, TX	77080	$97,400	$51,071	$61,313	62.95	MODERATE INCOME	Y	N	N	Y	Y	N	N	2,619	384	737	2,311	88.24	62	2.37	2,161	82.51	458	17.49	60	2.29	3	0.11	0	0	1,089	41.58	16.91	327	407	3	112	Neither Distressed nor Underserved
48	TEXAS	201	HARRIS COUNTY	5215.02	26420	HOUSTON-PASADENA-THE WOODLANDS, TX	288	HOUSTON-PASADENA, TX	HOUSTON CITY, TX	77080	$97,400	$92,171	$110,656	113.61	MIDDLE INCOME	Y	N	N	Y	Y	N	N	2,917	753	1,035	1,920	65.82	79	2.71	1,587	54.41	1,330	45.59	163	5.59	0	0	0	0	418	14.33	9.7	843	987	4	304	Neither Distressed nor Underserved
48	TEXAS	201	HARRIS COUNTY	5216.00	26420	HOUSTON-PASADENA-THE WOODLANDS, TX	288	HOUSTON-PASADENA, TX	HOUSTON CITY, TX	77040|77041|77080	$97,400	$56,989	$68,414	70.24	MODERATE INCOME	Y	N	N	Y	Y	N	N	3,531	759	943	3,151	89.24	419	11.87	2,586	73.24	945	26.76	78	2.21	1	0.03	0	0	766	21.69	14.26	722	1,027	17	1,148	Neither Distressed nor Underserved

Assessment Areas/REMA

State	State Name	County	County Name	Census Tract	MSA/MD	MSA/MD Name	CSA	CSA Name	Place	Zip Code*	MSA/MD MFI	Base Tract MFI	Tract MFI	Tract MFI %	LMI	MMCT	MACT	MBCT	MHCT	MBHCT	MAIANCT	MNHOPICT	Population	Families	Households	Minority	Minority %	Black	Black %	Hispanic	Hispanic %	Non-Hispanic	Non-Hispanic %	Asian	Asian %	NHOPI	NHOPI %	Labor Armed Force	Labor Armed Force %	LEP	LEP %	Poverty %	Owner Occ Units	1-4 Family Units	Farm Count	Non Farm Count	Distressed/ Underserved
48	TEXAS	201	HARRIS COUNTY	5217.01	26420	HOUSTON-PASADENA-THE WOODLANDS, TX	288	HOUSTON-PASADENA, TX	HOUSTON CITY, TX	77040	$97,400	$40,887	$49,080	50.39	MODERATE INCOME	Y	N	N	Y	Y	N	N	3,620	804	1,814	3,230	89.23	1,066	29.45	2,015	55.66	1,605	44.34	61	1.69	0	0	0	0	1,505	41.57	39.7	121	439	6	1,067	Neither Distressed nor Underserved
48	TEXAS	201	HARRIS COUNTY	5217.02	26420	HOUSTON-PASADENA-THE WOODLANDS, TX	288	HOUSTON-PASADENA, TX	HOUSTON CITY, TX	77040	$97,400	$30,341	$36,418	37.39	LOW INCOME	Y	N	N	Y	Y	N	N	3,765	654	1,390	3,409	90.54	1,121	29.77	2,140	56.84	1,625	43.16	67	1.78	0	0	0	0	606	16.1	29.97	162	605	7	751	Neither Distressed nor Underserved
48	TEXAS	201	HARRIS COUNTY	5218.00	26420	HOUSTON-PASADENA-THE WOODLANDS, TX	288	HOUSTON-PASADENA, TX	HOUSTON CITY, TX	77040 | 77041	$97,400	$66,771	$80,160	82.3	MIDDLE INCOME	Y	N	N	Y	Y	N	N	5,258	1,410	1,791	4,505	85.68	494	9.4	2,858	54.36	2,400	45.64	1,110	21.11	0	0	0	0	1,361	25.88	7.14	1,323	1,677	15	1,206	Neither Distressed nor Underserved
48	TEXAS	201	HARRIS COUNTY	5219.00	26420	HOUSTON-PASADENA-THE WOODLANDS, TX	288	HOUSTON-PASADENA, TX	HOUSTON CITY, TX	77041 | 77043 | 77080	$97,400	$76,994	$92,433	94.9	MIDDLE INCOME	Y	N	N	N	N	N	N	6,596	1,555	2,443	4,096	62.1	359	5.44	2,781	42.16	3,815	57.84	764	11.58	2	0.03	0	0	977	14.81	3.64	1,626	1,833	19	893	Neither Distressed nor Underserved
48	TEXAS	201	HARRIS COUNTY	5220.01	26420	HOUSTON-PASADENA-THE WOODLANDS, TX	288	HOUSTON-PASADENA, TX	HOUSTON CITY, TX	77080	$97,400	$77,868	$93,485	95.98	MIDDLE INCOME	Y	N	N	N	N	N	N	2,002	383	982	1,071	53.5	141	7.04	700	34.97	1,302	65.03	182	9.09	2	0.1	0	0	278	13.89	25.95	387	424	3	164	Neither Distressed nor Underserved
48	TEXAS	201	HARRIS COUNTY	5220.02	26420	HOUSTON-PASADENA-	288	HOUSTON-PASADENA,	HOUSTON CITY, TX	77080	$97,400	$77,951	$93,582	96.08	MIDDLE INCOME	Y	N	N	Y	Y	N	N	2,322	589	725	1,795	77.3	63	2.71	1,618	69.68	704	30.32	77	3.32	2	0.09	0	0	790	34.02	24.08	381	580	7	136	Neither Distressed

Assessment Areas/REMA

State	State Name	County	County Name	Census Tract	MSA/MD	MSA/MD Name	CSA	CSA Name	Place	Zip Codes*	MSA/MD MFI	Base Tract MFI	Tract MFI	Tract MFI %	LMI	MMCT	MACT	MBCT	MHCT	MBHCT	MAIANCT	MNHOPICT	Population	Families	Households	Minority	Minority %	Black	Black %	Hispanic	Hispanic %	Non-Hispanic	Non-Hispanic %	Asian	Asian %	NHOPI	NHOPI %	Labor Armed Force	Labor Armed Force %	LEP	LEP %	Poverty %	Owner Occ Units	1-4 Family Units	Farm Count	Non Farm Count	Distressed/ Underserved
						THE WOODLANDS, TX		TX																																								nor Underserved
48	TEXAS	201	HARRIS COUNTY	5221.01	26420	HOUSTON-PASADENA-THE WOODLANDS, TX	288	HOUSTON-PASADENA, TX	HOUSTON CITY, TX	77043 | 770880	$97,400	$51,929	$62,336	64	MODERATE INCOME	Y	N	N	Y	Y	N	N	3,549	894	1,331	2,648	74.61	303	8.54	2,031	57.23	1,518	42.77	218	6.14	0	0	0	0	701	19.75	14.78	526	666	1	287	Neither Distressed nor Underserved
48	TEXAS	201	HARRIS COUNTY	5221.02	26420	HOUSTON-PASADENA-THE WOODLANDS, TX	288	HOUSTON-PASADENA, TX	HOUSTON CITY, TX	77080	$97,400	$76,096	$91,351	93.79	MIDDLE INCOME	Y	N	N	Y	Y	N	N	4,186	1,043	1,317	2,971	70.97	454	10.85	2,319	55.4	1,867	44.6	121	2.89	2	0.05	0	0	1,224	29.24	17.76	676	1,149	8	261	Neither Distressed nor Underserved
48	TEXAS	201	HARRIS COUNTY	5222.01	26420	HOUSTON-PASADENA-THE WOODLANDS, TX	288	HOUSTON-PASADENA, TX	HOUSTON CITY, TX	77055 | 770880	$97,400	$56,488	$67,810	69.62	MODERATE INCOME	Y	N	N	Y	Y	N	N	4,016	1,075	1,270	3,130	77.94	179	4.46	2,707	67.41	1,309	32.59	182	4.53	0	0	0	0	835	20.79	23.75	710	1,034	17	578	Neither Distressed nor Underserved
48	TEXAS	201	HARRIS COUNTY	5222.02	26420	HOUSTON-PASADENA-THE WOODLANDS, TX	288	HOUSTON-PASADENA, TX	HOUSTON CITY, TX	77055 | 770880	$97,400	$60,360	$72,466	74.4	MODERATE INCOME	Y	N	N	Y	Y	N	N	3,855	933	1,254	3,019	78.31	148	3.84	2,633	68.3	1,222	31.7	151	3.92	0	0	0	0	1,028	26.67	33.07	404	677	8	383	Neither Distressed nor Underserved
48	TEXAS	201	HARRIS COUNTY	5223.01	26420	HOUSTON-PASADENA-THE WOODLANDS, TX	288	HOUSTON-PASADENA, TX	HOUSTON CITY, TX	77055	$97,400	$50,188	$60,252	61.86	MODERATE INCOME	Y	N	N	Y	Y	N	N	3,792	978	1,666	2,809	74.08	194	5.12	2,324	61.29	1,468	38.71	225	5.93	1	0.03	0	0	1,240	32.7	23.22	506	732	5	617	Neither Distressed nor Underserved

Assessment Areas/REMA

State	State Name	County	County Name	Census Tract	MSA/MD	MSA/MD Name	CSA	CSA Name	Place	Zip Code*	MSA/MD MFI	Base Tract MFI	Tract MFI	Tract MFI %	LMI	MMCT	MACT	MBCT	MHCT	MBHCT	MAIANCT	MNHOPICT	Population	Families	Households	Minority	Minority %	Black	Black %	Hispanic	Hispanic %	Non-Hispanic	Non-Hispanic %	Asian	Asian %	NHOPI	NHOPI %	Labor Armed Force	Labor Armed Force %	LEP	LEP %	Poverty %	Owner Occ Units	1-4 Family Units	Farm Count	Non Farm Count	Distressed/ Underserved
48	TEXAS	201	HARRIS COUNTY	5223.02	26420	HOUSTON-PASADENA-THE WOODLANDS, TX	288	HOUSTON-PASADENA, TX	HOUSTON CITY, TX	77055	$97,400	$41,792	$50,171	51.51	MODERATE INCOME	Y	N	N	Y	Y	N	N	3,641	959	1,438	2,773	76.16	149	4.09	2,339	64.24	1,302	35.76	226	6.21	0	0	0	0	1,182	32.46	25.68	252	521	6	440	Neither Distressed nor Underserved
48	TEXAS	201	HARRIS COUNTY	5224.01	26420	HOUSTON-PASADENA-THE WOODLANDS, TX	288	HOUSTON-PASADENA, TX	HOUSTON CITY, TX	77043 | 77055 | 77080	$97,400	$76,477	$91,809	94.26	MIDDLE INCOME	Y	N	N	Y	Y	N	N	5,813	1,381	2,172	3,732	64.2	305	5.25	2,944	50.65	2,869	49.35	289	4.97	3	0.05	0	0	608	10.46	12.72	1,233	1,516	10	1,068	Neither Distressed nor Underserved
48	TEXAS	201	HARRIS COUNTY	5224.02	26420	HOUSTON-PASADENA-THE WOODLANDS, TX	288	HOUSTON-PASADENA, TX	HOUSTON CITY, TX	77043	$97,400	$66,815	$80,209	82.35	MIDDLE INCOME	Y	N	N	Y	Y	N	N	3,781	922	1,179	2,579	68.21	77	2.04	2,273	60.12	1,508	39.88	104	2.75	1	0.03	0	0	735	19.44	15.81	718	965	13	1,115	Neither Distressed nor Underserved
48	TEXAS	201	HARRIS COUNTY	5225.00	26420	HOUSTON-PASADENA-THE WOODLANDS, TX	288	HOUSTON-PASADENA, TX	HILSHIRE VILLAGE CITY, TX	77024 | 77055	$97,400	$225,833	$271,123	278.36	UPPER INCOME	N	N	N	N	N	N	N	5,045	1,516	1,713	1,204	23.87	51	1.01	518	10.27	4,527	89.73	444	8.8	0	0	0	0	87	1.72	1.83	1,660	1,861	20	1,8000	Neither Distressed nor Underserved
48	TEXAS	201	HARRIS COUNTY	5301.01	26420	HOUSTON-PASADENA-THE WOODLANDS, TX	288	HOUSTON-PASADENA, TX	HOUSTON CITY, TX	77018 | 77092	$97,400	$40,833	$49,021	50.33	MODERATE INCOME	Y	N	N	Y	Y	N	N	3,938	966	1,507	3,057	77.63	452	11.48	2,511	63.76	1,427	36.24	41	1.04	2	0.05	0	0	1,101	27.96	28.13	425	494	5	234	Neither Distressed nor Underserved
48	TEXAS	201	HARRIS COUNTY	5301.02	26420	HOUSTON-PASADENA-	288	HOUSTON-PASADENA,	HOUSTON CITY, TX	77018 | 77	$97,400	$56,207	$67,479	69.28	MODERATE INCO	Y	N	N	Y	Y	N	N	1,690	617	1,004	1,417	83.85	181	10.71	1,194	70.65	496	29.35	36	2.13	0	0	0	0	1,025	60.65	14.82	102	326	3	955	Neither Distressed

Assessment Areas/REMA

State	State Name	County	County Name	Census Tract	MSA/MD	MSA/MD Name	CSA	CSA Name	Place	Zip Codes*	MSA/MD MFI	Base Tract MFI	Tract MFI	Tract MFI %	LMI	MMCT	MACT	MBCT	MHCT	MBHCT	MAIANCT	MNHOPICT	Population	Families	Households	Minority	Minority %	Black	Black %	Hispanic	Hispanic %	Non-Hispanic	Non-Hispanic %	Asian	Asian %	NHOPI	NHOPI %	Labor Armed Force	Labor Armed Force %	LEP	LEP %	Poverty %	Owner Occ Units	1-4 Family Units	Farm Count	Non Farm Count	Distressed/ Underserved
						THE WOODLANDS, TX		TX		092					ME																																nor Underserved
48	TEXAS	201	HARRIS COUNTY	5302.00	26420	HOUSTON-PASADENA-THE WOODLANDS, TX	288	HOUSTON-PASADENA, TX	HOUSTON CITY, TX	77008 | 770018	$97,400	$141,783	$170,216	174.76	UPPER INCOME	N	N	N	N	N	N	N	3,766	868	1,561	1,709	45.38	134	3.56	1,154	30.64	2,612	69.36	239	6.35	0	0	0	0	149	3.96	14.88	1,076	1,369	24	1,482	Neither Distressed nor Underserved
48	TEXAS	201	HARRIS COUNTY	5303.00	26420	HOUSTON-PASADENA-THE WOODLANDS, TX	288	HOUSTON-PASADENA, TX	HOUSTON CITY, TX	77009 | 770018 | 770222	$97,400	$45,363	$54,456	55.91	MODERATE INCOME	Y	N	N	N	Y	N	N	2,680	509	902	2,290	85.45	1,216	45.37	1,013	37.8	1,667	62.2	28	1.04	1	0.04	0	0	394	14.7	33.86	507	1,117	4	585	Neither Distressed nor Underserved
48	TEXAS	201	HARRIS COUNTY	5304.00	26420	HOUSTON-PASADENA-THE WOODLANDS, TX	288	HOUSTON-PASADENA, TX	HOUSTON CITY, TX	77022	$97,400	$44,482	$53,395	54.82	MODERATE INCOME	Y	N	N	N	Y	N	N	2,781	574	903	2,632	94.64	1,270	45.67	1,307	47	1,474	53	16	0.58	2	0.07	0	0	577	20.75	18.06	522	877	2	405	Neither Distressed nor Underserved
48	TEXAS	201	HARRIS COUNTY	5305.01	26420	HOUSTON-PASADENA-THE WOODLANDS, TX	288	HOUSTON-PASADENA, TX	HOUSTON CITY, TX	77022	$97,400	$26,584	$31,908	32.76	LOW INCOME	Y	N	N	Y	Y	N	N	1,941	515	660	1,866	96.14	719	37.04	1,080	55.64	861	44.36	35	1.8	0	0	0	0	167	8.6	44.71	214	350	1	189	Neither Distressed nor Underserved
48	TEXAS	201	HARRIS COUNTY	5305.02	26420	HOUSTON-PASADENA-THE WOODLANDS, TX	288	HOUSTON-PASADENA, TX	HOUSTON CITY, TX	77018 | 770222 | 77009	$97,400	$43,219	$51,885	53.27	MODERATE INCOME	Y	N	N	Y	Y	N	N	2,490	717	1,054	2,390	95.98	925	37.15	1,424	57.19	1,066	42.81	15	0.6	0	0	0	0	761	30.56	30.39	472	755	7	206	Neither Distressed nor Underserved

Assessment Areas/REMA

State	State Name	County	County Name	Census Tract	MSA/MD	MSA/MD Name	CSA	CSA Name	Place	Zip Codes*	MSA/MD MFI	Base Tract MFI	Tract MFI	Tract MFI %	LMI	MMCT	MACT	MBCT	MHCT	MBHCT	MAIANCT	MNHOPICT	Population	Families	Households	Minority	Minority %	Black	Black %	Hispanic	Hispanic %	Non-Hispanic	Non-Hispanic %	Asian	Asian %	NHOPI	NHOPI %	Labor Armed Force	Labor Armed Force %	LEP	LEP %	Poverty %	Owner Occ Units	1-4 Family Units	Farm Count	Non Farm Count	Distressed/ Underserved
										1																																					
48	TEXAS	201	HARRIS COUNTY	5306.00	26420	HOUSTON-PASADENA-THE WOODLANDS, TX	288	HOUSTON-PASADENA, TX	HOUSTON CITY, TX	77018 | 77022 | 77091 | 77206	$97,400	$49,201	$59,063	60.64	MODERATE INCOME	Y	N	N	Y	Y	N	N	3,351	595	1,133	2,736	81.65	791	23.6	1,802	53.77	1,549	46.23	70	2.09	0	0	0	0	593	17.7	35.64	525	983	12	801	Neither Distressed nor Underserved
48	TEXAS	201	HARRIS COUNTY	5307.01	26420	HOUSTON-PASADENA-THE WOODLANDS, TX	288	HOUSTON-PASADENA, TX	HOUSTON CITY, TX	77076 | 77088 | 77091	$97,400	$25,143	$30,184	30.99	LOW INCOME	Y	N	N	N	Y	N	N	1,557	392	607	1,421	91.27	637	40.91	766	49.2	791	50.8	15	0.96	10	0.64	0	0	202	12.97	51.74	63	193	0	301	Neither Distressed nor Underserved
48	TEXAS	201	HARRIS COUNTY	5307.02	26420	HOUSTON-PASADENA-THE WOODLANDS, TX	288	HOUSTON-PASADENA, TX	HOUSTON CITY, TX	77022 | 77076 | 77091	$97,400	$33,675	$40,421	41.5	LOW INCOME	Y	N	N	Y	Y	N	N	4,422	921	1,325	4,157	94.01	949	21.46	3,157	71.39	1,265	28.61	20	0.45	3	0.07	0	0	1,477	33.4	32.24	669	916	10	371	Neither Distressed nor Underserved
48	TEXAS	201	HARRIS COUNTY	5308.00	26420	HOUSTON-PASADENA-THE WOODLANDS, TX	288	HOUSTON-PASADENA, TX	HOUSTON CITY, TX	77018 | 77091	$97,400	$56,597	$67,946	69.76	MODERATE INCOME	Y	N	Y	N	Y	N	N	4,133	953	1,721	3,810	92.18	2,550	61.7	1,132	27.39	3,001	72.61	25	0.6	5	0.12	0	0	304	7.36	18.41	1,064	1,650	9	715	Neither Distressed nor Underserved
48	TEXAS	201	HARRIS COUNTY	5309.00	26420	HOUSTON-PASADENA-THE WOOD	288	HOUSTON-PASADENA, TX	HOUSTON CITY, TX	77018	$97,400	$115,100	$138,181	141.87	UPPER INCOME	N	N	N	N	N	N	N	4,466	1,094	1,517	2,043	45.75	370	8.28	1,464	32.78	3,002	67.22	69	1.55	0	0	0	0	390	8.73	7.38	1,014	1,532	14	547	Neither Distressed nor Under

Assessment Areas/REMA

State	State Name	County	County Name	Census Tract	MSA/MD	MSA/MD Name	CSA	CSA Name	Place	Zip Code*	MSA/MD MFI	Base Tract MFI	Tract MFI	Tract MFI %	LMI	MMCT	MACT	MBCT	MHCT	MBHCT	MAIANCT	MNHOPICT	Population	Families	Households	Minority	Minority %	Black	Black %	Hispanic	Hispanic %	Non-Hispanic	Non-Hispanic %	Asian	Asian %	NHOPI	NHOPI %	Labor Armed Force	Labor Armed Force %	LEP	LEP %	Poverty %	Owner Occ Units	1-4 Family Units	Farm Count	Non Farm Count	Distressed/ Underserved
						LANDS, TX																																								served
48	TEXAS	201	HARRIS COUNTY	531 0.00	26420	HOUSTON-PASADENA-THE WOODLANDS, TX	288	HOUSTON-PASADENA, TX	HOUSTON CITY, TX	77018	$97,400	$175,750	$210,998	216.63	UPPER INCOME	N	N	N	N	N	N	N	4,296	1,186	1,829	1,595	37.13	118	2.75	1,058	24.63	3,238	75.37	189	4.4	0	0	0	0	314	7.31	5.04	1,342	1,888	10	833	Neither Distressed nor Underserved
48	TEXAS	201	HARRIS COUNTY	531 1.00	26420	HOUSTON-PASADENA-THE WOODLANDS, TX	288	HOUSTON-PASADENA, TX	HOUSTON CITY, TX	77018 | 77292	$97,400	$148,916	$178,778	183.55	UPPER INCOME	N	N	N	N	N	N	N	3,377	1,038	1,373	1,234	36.54	74	2.19	796	23.57	2,581	76.43	189	5.6	8	0.24	0	0	154	4.56	4.66	1,260	1,401	5	619	Neither Distressed nor Underserved
48	TEXAS	201	HARRIS COUNTY	531 2.00	26420	HOUSTON-PASADENA-THE WOODLANDS, TX	288	HOUSTON-PASADENA, TX	HOUSTON CITY, TX	77018 | 77092	$97,400	$72,917	$87,533	89.87	MIDDLE INCOME	N	N	N	N	N	N	N	3,381	903	1,485	1,648	48.74	334	9.88	1,067	31.56	2,314	68.44	92	2.72	1	0.03	0	0	292	8.64	11.13	787	1,187	11	390	Neither Distressed nor Underserved
48	TEXAS	201	HARRIS COUNTY	531 3.00	26420	HOUSTON-PASADENA-THE WOODLANDS, TX	288	HOUSTON-PASADENA, TX	HOUSTON CITY, TX	77018 | 77092	$97,400	$31,118	$37,353	38.35	LOW INCOME	Y	N	N	Y	Y	N	N	4,817	1,649	2,476	3,609	74.92	898	18.64	2,487	51.63	2,330	48.37	102	2.12	1	0.02	0	0	1,800	37.37	32.77	666	939	13	952	Neither Distressed nor Underserved
48	TEXAS	201	HARRIS COUNTY	531 4.00	26420	HOUSTON-PASADENA-THE WOODLANDS, TX	288	HOUSTON-PASADENA, TX	HOUSTON CITY, TX	77092	$97,400	$77,143	$92,608	95.08	MIDDLE INCOME	Y	N	N	N	N	N	N	2,017	606	947	1,017	50.42	119	5.9	777	38.52	1,240	61.48	46	2.28	0	0	0	0	88	4.36	7.04	654	814	5	179	Neither Distressed nor Underserved
48	TEXAS	201	HARRIS COUNT	531 5.0	26420	HOUSTON-	28	HOUSTON-	HOUSTON CITY,	7709	$97,400	$75,769	$90,962	93.39	MIDDLE	Y	N	N	N	N	N	N	3,050	784	1,291	1,642	53.84	37	12.3	1,129	37.02	1,921	62.98	59	1.93	2	0.07	0	0	21	7.11	13.78	835	1,04	18	47	Neither

Assessment Areas/REMA

State	State Name	County	County Name	Census Tract	MSA/MD	MSA/MD Name	CSA	CSA Name	Place	Zip Codes*	MSA/MD MFI	Base Tract MFI	Tract MFI	Tract MFI %	LMI	MMCT	MACT	MBCT	MHCT	MBHCT	MAIANCT	MNHOPICT	Population	Families	Households	Minority	Minority %	Black	Black %	Hispanic	Hispanic %	Non-Hispanic	Non-Hispanic %	Asian	Asian %	NHOPI	NHOPI %	Labor Armed Force	Labor Armed Force %	LEP	LEP %	Poverty %	Owner Occ Units	1-4 Family Units	Farm Count	Non Farm Count	Distressed/ Underserved
			Y	0		PASADENA-THE WOODLANDS, TX	8	PASADENA, TX	TX	2					INCOME														6	3										7				6		8	Distressed nor Underserved
48	TEXAS	201	HARRISCOUNTY	5316.00	26420	HOUSTON-PASADENA-THE WOODLANDS, TX	288	HOUSTON-PASADENA, TX	HOUSTON CITY, TX	77018 | 77091 | 77092	$97,400	$123,533	$148,301	152.26	UPPER INCOME	N	N	N	N	N	N	N	3,007	888	1,249	1,280	42.57	112	3.72	964	32.06	2,043	67.94	65	2.16	2	0.07	0	0	105	3.49	5.21	1,042	1,152	10	467	Neither Distressed nor Underserved
48	TEXAS	201	HARRISCOUNTY	5317.00	26420	HOUSTON-PASADENA-THE WOODLANDS, TX	288	HOUSTON-PASADENA, TX	HOUSTON CITY, TX	77018 | 77091	$97,400	$173,125	$207,842	213.39	UPPER INCOME	N	N	N	N	N	N	N	3,516	1,079	1,409	1,110	31.57	68	1.93	626	17.8	2,890	82.2	189	5.38	1	0.03	0	0	8	0.23	0.87	1,191	1,484	13	618	Neither Distressed nor Underserved
48	TEXAS	201	HARRISCOUNTY	5318.00	26420	HOUSTON-PASADENA-THE WOODLANDS, TX	288	HOUSTON-PASADENA, TX	HOUSTON CITY, TX	77088 | 77091	$97,400	$49,904	$59,911	61.51	MODERATE INCOME	Y	N	Y	N	Y	N	N	2,709	591	1,079	2,557	94.39	1,623	59.91	839	30.97	1,870	69.03	16	0.59	2	0.07	0	0	290	10.71	35.95	745	1,212	7	336	Neither Distressed nor Underserved
48	TEXAS	201	HARRISCOUNTY	5319.00	26420	HOUSTON-PASADENA-THE WOODLANDS, TX	288	HOUSTON-PASADENA, TX	HOUSTON CITY, TX	77091	$97,400	$36,753	$44,122	45.3	LOW INCOME	Y	N	Y	N	Y	N	N	5,152	1,318	1,783	4,938	95.85	2,932	56.91	1,837	35.66	3,315	64.34	59	1.15	0	0	0	0	679	13.18	25.67	1,110	1,819	11	575	Neither Distressed nor Underserved
48	TEXAS	201	HARRISCOUNTY	5320.03	26420	HOUSTON-PASADENA-THE WOOD	288	HOUSTON-PASADENA, TX	HOUSTON CITY, TX	77091	$97,400	$22,828	$27,399	28.13	LOW INCOME	Y	N	N	Y	Y	N	N	3,054	1,016	1,627	2,771	90.73	908	29.73	1,766	57.83	1,288	42.17	59	1.93	0	0	0	0	638	20.89	40.7	185	439	0	206	Neither Distressed nor Under

Assessment Areas/REMA

State	State Name	County	County Name	Census Tract	MSA/MD	MSA/MD Name	CSA	CSA Name	Place	Zip Code*	MSA/MD MFI	Base Tract MFI	Tract MFI	Tract MFI %	LMI	MMCT	MACT	MBCT	MHCT	MBHCT	MAIANCT	MNHOPICT	Population	Families	Households	Minority	Minority %	Black	Black %	Hispanic	Hispanic %	Non-Hispanic	Non-Hispanic %	Asian	Asian %	NHOPI	NHOPI %	Labor Armed Force	Labor Armed Force %	LEP	LEP %	Poverty %	Owner Occ Units	1-4 Family Units	Farm Count	Non Farm Count	Distressed/ Underserved
						LANDS, TX																																								served
48	TEXAS	201	HARRIS COUNTY	5320.04	26420	HOUSTON-PASADENA-THE WOODLANDS, TX	288	HOUSTON-PASADENA, TX	HOUSTON CITY, TX	77091	$97,400	$48,158	$57,817	59.36	MODERATE INCOME	Y	N	N	Y	Y	N	N	5,195	954	2,105	4,415	84.99	1,309	25.2	2,975	57.27	2,220	42.73	37	0.71	3	0.06	0	0	1,090	20.98	23.8	525	1,395	3	267	Neither Distressed nor Underserved
48	TEXAS	201	HARRIS COUNTY	5321.01	26420	HOUSTON-PASADENA-THE WOODLANDS, TX	288	HOUSTON-PASADENA, TX	HOUSTON CITY, TX	77091 | 77092	$97,400	$77,475	$93,007	95.49	MIDDLE INCOME	Y	N	N	N	Y	N	N	3,623	1,115	1,611	2,580	71.21	673	18.58	1,753	48.39	1,870	51.61	96	2.65	0	0	0	0	818	22.58	21.36	733	1,196	2	287	Neither Distressed nor Underserved
48	TEXAS	201	HARRIS COUNTY	5321.02	26420	HOUSTON-PASADENA-THE WOODLANDS, TX	288	HOUSTON-PASADENA, TX	HOUSTON CITY, TX	77091 | 77092	$97,400	$40,021	$48,047	49.33	LOW INCOME	Y	N	N	Y	Y	N	N	3,104	897	1,262	2,978	95.94	481	15.5	2,469	79.54	635	20.46	12	0.39	0	0	0	0	840	27.06	21.46	218	456	3	130	Neither Distressed nor Underserved
48	TEXAS	201	HARRIS COUNTY	5322.00	26420	HOUSTON-PASADENA-THE WOODLANDS, TX	288	HOUSTON-PASADENA, TX	HOUSTON CITY, TX	77091 | 77092	$97,400	$25,521	$30,632	31.45	LOW INCOME	Y	N	N	Y	Y	N	N	3,827	756	1,355	3,474	90.78	826	21.58	2,566	67.05	1,261	32.95	46	1.2	1	0.03	9	0.24	1,346	35.17	43.96	213	559	0	266	Neither Distressed nor Underserved
48	TEXAS	201	HARRIS COUNTY	5323.01	26420	HOUSTON-PASADENA-THE WOODLANDS, TX	288	HOUSTON-PASADENA, TX	HOUSTON CITY, TX	77040	$97,400	$60,558	$72,699	74.64	MODERATE INCOME	Y	N	N	N	Y	N	N	2,988	1,301	1,956	2,619	87.65	1,120	37.48	1,364	45.65	1,624	54.35	96	3.21	3	0.1	0	0	1,043	34.91	4.6	96	214	3	409	Neither Distressed nor Underserved
48	TEXAS	201	HARRIS COUNT	5323.0	26420	HOUSTON-	28	HOUSTON-	HOUSTON CITY,	7704	$97,400	$47,835	$57,427	58.96	MODERAT	Y	N	N	N	Y	N	N	3,476	718	1,391	2,669	76.78	99	28.7	1,423	40.94	2,053	59.06	14	4.23	0	0	0	0	34	9.84	12.95	626	679	10	87	Neither

Assessment Areas/REMA

State	State Name	County	County Name	Census Tract	MSA/MD	MSA/MD Name	CSA	CSA Name	Place	Zip Codes*	MSA/MD MFI	Base Tract MFI	Tract MFI	Tract MFI %	LMI	MMCT	MACT	MBCT	MHCT	MBHCT	MAIANCT	MNHOPICT	Population	Families	Households	Minority	Minority %	Black	Black %	Hispanic	Hispanic %	Non-Hispanic	Non-Hispanic %	Asian	Asian %	NHOPI	NHOPI %	Labor Armed Force	Labor Armed Force %	LEP	LEP %	Poverty %	Owner Occ Units	1-4 Family Units	Farm Count	Non Farm Count	Distressed/ Underserved
			Y	2		PASADENA-THE WOODLANDS, TX	8	PASADENA, TX	TX	0 | 77092					E INCOME													9	4					7						2						1	Distressed nor Underserved
48	TEXAS	201	HARRISCOUNTY	5324.00	26420	HOUSTON-PASADENA-THE WOODLANDS, TX	288	HOUSTON-PASADENA, TX	HOUSTON CITY, TX	77040 | 77088 | 77091	$97,400	$72,297	$86,793	89.11	MIDDLE INCOME	Y	N	N	Y	Y	N	N	6,963	1,460	2,019	5,651	81.16	1,072	15.4	4,177	59.99	2,786	40.01	252	3.62	4	0.06	0	0	1,368	19.65	8.39	1,521	1,887	4	643	Neither Distressed nor Underserved
48	TEXAS	201	HARRISCOUNTY	5325.02	26420	HOUSTON-PASADENA-THE WOODLANDS, TX	288	HOUSTON-PASADENA, TX	HOUSTON CITY, TX	77040 | 77086 | 77088	$97,400	$51,000	$61,226	62.86	MODERATE INCOME	Y	N	N	Y	Y	N	N	5,299	1,246	1,770	4,838	91.3	374	7.06	4,313	81.39	986	18.61	90	1.7	1	0.02	0	0	1,547	29.19	23.05	1,487	1,828	4	322	Neither Distressed nor Underserved
48	TEXAS	201	HARRISCOUNTY	5325.03	26420	HOUSTON-PASADENA-THE WOODLANDS, TX	288	HOUSTON-PASADENA, TX		77040 | 770064	$97,400	$72,147	$86,608	88.92	MIDDLE INCOME	Y	N	N	Y	Y	N	N	5,206	1,262	1,587	4,445	85.38	468	8.99	2,908	55.86	2,298	44.14	986	18.94	1	0.02	0	0	1,897	36.44	12.59	1,342	1,605	7	348	Neither Distressed nor Underserved
48	TEXAS	201	HARRISCOUNTY	5325.04	26420	HOUSTON-PASADENA-THE WOODLANDS, TX	288	HOUSTON-PASADENA, TX	HOUSTON CITY, TX	77040 | 770064	$97,400	$77,429	$92,959	95.44	MIDDLE INCOME	Y	N	N	Y	Y	N	N	4,716	1,065	1,251	4,183	88.7	335	7.1	3,189	67.62	1,527	32.38	622	13.19	3	0.06	0	0	1,160	24.6	5.85	985	1,319	5	279	Neither Distressed nor Underserved
48	TEXAS	201	HARRISCOUNTY	5326.00	26420	HOUSTON-PASADENA-THE	288	HOUSTON-PASADENA, TX	HOUSTON CITY, TX	77086 | 77088	$97,400	$39,423	$47,327	48.59	LOW INCOME	Y	N	N	Y	Y	N	N	6,483	1,736	2,153	6,088	93.91	1,978	30.51	3,468	53.49	3,015	46.51	584	9.01	0	0	0	0	1,679	25.9	19	1,210	1,884	11	574	Neither Distressed nor

Assessment Areas/REMA

State	State Name	County	County Name	Census Tract	MSA/MD	MSA/MD Name	CSA	CSA Name	Place	Zip Codes*	MSA/MD MFI	Base Tract MFI	Tract MFI	Tract MFI %	LMI	MMCT	MACT	MBCT	MHCT	MBHCT	MAIANCT	MNHOPICT	Population	Families	Households	Minority	Minority %	Black	Black %	Hispanic	Hispanic %	Non-Hispanic	Non-Hispanic %	Asian	Asian %	NHOPI	NHOPI %	Labor Armed Force	Labor Armed Force %	LEP	LEP %	Poverty %	Owner Occ Units	1-4 Family Units	Farm Count	Non Farm Count	Distressed/ Underserved
						WOODLANDS, TX				8																																					Underserved
48	TEXAS	201	HARRIS COUNTY	5327.00	26420	HOUSTON-PASADENA-THE WOODLANDS, TX	288	HOUSTON-PASADENA, TX	HOUSTON CITY, TX	77088 | 770901	$97,400	$62,348	$74,852	76.85	MODERATE INCOME	Y	N	N	N	Y	N	N	5,087	1,062	1,708	4,391	86.32	1,968	38.69	2,224	43.72	2,863	56.28	93	1.83	6	0.12	0	0	454	8.92	13.38	1,185	1,572	4	530	Neither Distressed nor Underserved
48	TEXAS	201	HARRIS COUNTY	5328.00	26420	HOUSTON-PASADENA-THE WOODLANDS, TX	288	HOUSTON-PASADENA, TX	HOUSTON CITY, TX	77088 | 770901	$97,400	$71,713	$86,092	88.39	MIDDLE INCOME	Y	N	N	Y	Y	N	N	1,893	393	622	1,583	83.62	397	20.97	1,086	57.37	807	42.63	56	2.96	0	0	11	0.58	195	10.3	18.16	429	562	3	263	Neither Distressed nor Underserved
48	TEXAS	201	HARRIS COUNTY	5329.00	26420	HOUSTON-PASADENA-THE WOODLANDS, TX	288	HOUSTON-PASADENA, TX	HOUSTON CITY, TX	77086 | 770888	$97,400	$48,038	$57,671	59.21	MODERATE INCOME	Y	N	N	Y	Y	N	N	5,297	1,235	1,726	5,062	95.56	1,946	36.74	2,789	52.65	2,508	47.35	257	4.85	6	0.11	12	0.23	1,310	24.73	29.49	826	1,438	5	466	Neither Distressed nor Underserved
48	TEXAS	201	HARRIS COUNTY	5330.00	26420	HOUSTON-PASADENA-THE WOODLANDS, TX	288	HOUSTON-PASADENA, TX	HOUSTON CITY, TX	77086 | 770888	$97,400	$32,976	$39,583	40.64	LOW INCOME	Y	N	Y	N	Y	N	N	2,715	602	930	2,639	97.2	1,877	69.13	673	24.79	2,042	75.21	40	1.47	3	0.11	0	0	213	7.85	31.67	179	561	3	141	Neither Distressed nor Underserved
48	TEXAS	201	HARRIS COUNTY	5331.00	26420	HOUSTON-PASADENA-THE WOODLANDS, TX	288	HOUSTON-PASADENA, TX	HOUSTON CITY, TX	77088	$97,400	$70,909	$85,128	87.4	MIDDLE INCOME	Y	N	Y	N	Y	N	N	6,919	1,700	2,143	6,429	92.92	3,685	53.26	2,569	37.13	4,350	62.87	82	1.19	2	0.03	0	0	422	6.1	19.29	1,549	1,890	14	586	Neither Distressed nor Underserved

Assessment Areas/REMA

State	State Name	County	County Name	Census Tract	MSA/MD	MSA/MD Name	CSA	CSA Name	Place	Zip Codes*	MSA/MD MFI	Base Tract MFI	Tract MFI	Tract MFI %	LMI	MMCT	MACT	MBCT	MHCT	MBHCT	MAIANCT	MNHOPICT	Population	Families	Households	Minority	Minority %	Black	Black %	Hispanic	Hispanic %	Non-Hispanic	Non-Hispanic %	Asian	Asian %	NHOPI	NHOPI %	Labor Armed Force	Labor Armed Force %	LEP	LEP %	Poverty %	Owner Occ Units	1-4 Family Units	Farm Count	Non Farm Count	Distressed/ Underserved
48	TEXAS	201	HARRIS COUNTY	5332.00	26420	HOUSTON-PASADENA-THE WOODLANDS, TX	288	HOUSTON-PASADENA, TX	HOUSTON CITY, TX	77088 | 77091	$97,400	$45,625	$54,768	56.23	MODERATE INCOME	Y	N	N	N	Y	N	N	4,148	886	1,431	3,934	94.84	2,004	48.31	1,804	43.49	2,344	56.51	50	1.21	3	0.07	0	0	868	20.93	27.01	635	1,326	5	389	Neither Distressed nor Underserved
48	TEXAS	201	HARRIS COUNTY	5333.01	26420	HOUSTON-PASADENA-THE WOODLANDS, TX	288	HOUSTON-PASADENA, TX	HOUSTON CITY, TX	77037 | 77088 | 77091 | 77222 | 77238 | 77291	$97,400	$41,635	$49,986	51.32	MODERATE INCOME	Y	N	Y	N	Y	N	N	2,763	593	1,083	2,738	99.1	1,956	70.79	752	27.22	2,011	72.78	2	0.07	0	0	0	0	121	4.38	32.06	608	944	4	337	Neither Distressed nor Underserved
48	TEXAS	201	HARRIS COUNTY	5333.02	26420	HOUSTON-PASADENA-THE WOODLANDS, TX	288	HOUSTON-PASADENA, TX	HOUSTON CITY, TX	77088	$97,400	$34,571	$41,502	42.61	LOW INCOME	Y	N	Y	N	Y	N	N	3,514	882	1,233	3,452	98.24	2,274	64.71	1,046	29.77	2,468	70.23	48	1.37	3	0.09	0	0	621	17.67	34.8	705	1,113	3	265	Neither Distressed nor Underserved
48	TEXAS	201	HARRIS COUNTY	5334.01	26420	HOUSTON-PASADENA-THE WOODLANDS, TX	288	HOUSTON-PASADENA, TX	HOUSTON CITY, TX	77038 | 77088	$97,400	$55,163	$66,222	67.99	MODERATE INCOME	Y	N	N	Y	Y	N	N	5,268	1,231	1,464	5,094	96.7	1,617	30.69	3,358	63.74	1,910	36.26	79	1.5	2	0.04	0	0	1,137	21.58	14.05	1,183	1,401	5	299	Neither Distressed nor Underserved
48	TEXAS	201	HARRIS COUNTY	5334.02	26420	HOUSTON-PASADENA-	288	HOUSTON-PASADENA,	HOUSTON CITY, TX	77038 | 77	$97,400	$48,770	$58,547	60.11	MODERATE INCO	Y	N	N	Y	Y	N	N	6,233	1,425	1,786	6,060	97.22	2,457	39.42	3,419	54.85	2,814	45.15	171	2.74	6	0.1	0	0	2,062	33.08	12.06	1,365	1,877	12	462	Neither Distressed

Assessment Areas/REMA

State	State Name	County	County Name	Census Tract	MSA/MD	MSA/MD Name	CSA	CSA Name	Place	Zip Codes*	MSA/MD MFI	Base Tract MFI	Tract MFI	Tract MFI %	LMI	MMCT	MACT	MBCT	MHCT	MBHCT	MAIANCT	MNHOPICT	Population	Families	Households	Minority	Minority %	Black	Black %	Hispanic	Hispanic %	Non-Hispanic	Non-Hispanic %	Asian	Asian %	NHOPI	NHOPI %	Labor Armed Force	Labor Armed Force %	LEP	LEP %	Poverty %	Owner Occ Units	1-4 Family Units	Farm Count	Non Farm Count	Distressed/ Underserved
						THE WOODLANDS, TX		TX		086 | 77088					ME																																nor Underserved
48	TEXAS	201	HARRIS COUNTY	5335.00	26420	HOUSTON-PASADENA-THE WOODLANDS, TX	288	HOUSTON-PASADENA, TX	HOUSTON CITY, TX	77037 | 77038 | 77088	$97,400	$62,599	$75,154	77.16	MODERATE INCOME	Y	N	N	Y	Y	N	N	4,358	1,059	1,287	4,022	92.29	412	9.45	3,461	79.42	897	20.58	132	3.03	0	0	9	0.21	1,336	30.66	12.93	1,070	1,292	4	454	Neither Distressed nor Underserved
48	TEXAS	201	HARRIS COUNTY	5336.00	26420	HOUSTON-PASADENA-THE WOODLANDS, TX	288	HOUSTON-PASADENA, TX	HOUSTON CITY, TX	77037 | 77038	$97,400	$37,443	$44,950	46.15	LOW INCOME	Y	N	N	Y	Y	N	N	5,480	1,191	1,733	5,200	94.89	1,376	25.11	3,640	66.42	1,840	33.58	125	2.28	1	0.02	0	0	1,561	28.49	29.63	263	1,160	7	460	Neither Distressed nor Underserved
48	TEXAS	201	HARRIS COUNTY	5337.01	26420	HOUSTON-PASADENA-THE WOODLANDS, TX	288	HOUSTON-PASADENA, TX	HOUSTON CITY, TX	77037 | 77038 | 77060	$97,400	$29,333	$35,210	36.15	LOW INCOME	Y	N	N	Y	Y	N	N	5,885	1,302	1,860	5,692	96.72	1,229	20.88	4,286	72.83	1,599	27.17	103	1.75	2	0.03	0	0	2,864	48.67	36.67	534	726	6	621	Neither Distressed nor Underserved
48	TEXAS	201	HARRIS COUNTY	5337.02	26420	HOUSTON-PASADENA-THE WOODLANDS, TX	288	HOUSTON-PASADENA, TX	HOUSTON CITY, TX	77038	$97,400	$46,938	$56,346	57.85	MODERATE INCOME	Y	N	N	Y	Y	N	N	3,351	799	935	3,184	95.02	246	7.34	2,806	83.74	545	16.26	99	2.95	2	0.06	0	0	1,392	41.54	24.72	673	946	2	251	Neither Distressed nor Underserved
48	TEXAS	201	HARRIS COUNTY	5338.02	26420	HOUSTON-PASADENA-THE WOOD	288	HOUSTON-PASADENA, TX	HOUSTON CITY, TX	77038 | 77086	$97,400	$55,833	$67,031	68.82	MODERATE INCOME	Y	N	N	Y	Y	N	N	7,281	1,792	2,000	6,875	94.42	802	11.01	5,150	70.73	2,131	29.27	874	12	0	0	0	0	2,567	35.26	19.16	1,647	2,160	16	699	Neither Distressed nor Under

Assessment Areas/REMA

State	State Name	County	County Name	Census Tract	MSA/MD	MSA/MD Name	CSA	CSA Name	Place	Zip Codes*	MSA/MD MFI	Base Tract MFI	Tract MFI	Tract MFI %	LMI	MMCT	MACT	MBCT	MHCT	MBHCT	MAIANCT	MNHOPICT	Population	Families	Households	Minority	Minority %	Black	Black %	Hispanic	Hispanic %	Non-Hispanic	Non-Hispanic %	Asian	Asian %	NHOPI	NHOPI %	Labor Armed Force	Labor Armed Force %	LEP	LEP %	Poverty %	Owner Occ Units	1-4 Family Units	Farm Count	Non Farm Count	Distressed/ Underserved
						LANDS, TX																																								served
48	TEXAS	201	HARRISCOUNTY	5338.03	26420	HOUSTON-PASADENA-THE WOODLANDS, TX	288	HOUSTON-PASADENA, TX		77038 | 77086	$97,400	$49,700	$59,667	61.26	MODERATE INCOME	Y	N	N	Y	Y	N	N	6,639	1,448	1,666	6,338	95.47	1,194	17.98	4,453	67.07	2,186	32.93	645	9.72	2	0.03	0	0	1,810	27.26	19.37	1,390	1,695	7	408	Neither Distressed nor Underserved
48	TEXAS	201	HARRISCOUNTY	5338.04	26420	HOUSTON-PASADENA-THE WOODLANDS, TX	288	HOUSTON-PASADENA, TX	HOUSTON CITY, TX	77038 | 77086	$97,400	$87,822	$105,436	108.25	MIDDLE INCOME	Y	N	N	Y	Y	N	N	4,703	1,320	1,354	4,601	97.83	1,168	24.84	2,781	59.13	1,922	40.87	648	13.78	0	0	0	0	2,275	48.37	2.27	1,175	1,391	4	462	Neither Distressed nor Underserved
48	TEXAS	201	HARRISCOUNTY	5339.02	26420	HOUSTON-PASADENA-THE WOODLANDS, TX	288	HOUSTON-PASADENA, TX	HOUSTON CITY, TX	77086	$97,400	$35,919	$43,119	44.27	LOW INCOME	Y	N	N	Y	Y	N	N	5,159	906	1,555	4,993	96.78	1,955	37.89	2,766	53.62	2,393	46.38	256	4.96	3	0.06	0	0	1,370	26.56	28.25	339	579	7	420	Neither Distressed nor Underserved
48	TEXAS	201	HARRISCOUNTY	5339.03	26420	HOUSTON-PASADENA-THE WOODLANDS, TX	288	HOUSTON-PASADENA, TX	HOUSTON CITY, TX	77086	$97,400	$53,684	$64,450	66.17	MODERATE INCOME	Y	N	N	Y	Y	N	N	4,586	1,002	1,199	4,327	94.35	1,070	23.33	2,828	61.67	1,758	38.33	391	8.53	0	0	0	0	1,179	25.71	26.6	1,034	1,199	7	370	Neither Distressed nor Underserved
48	TEXAS	201	HARRISCOUNTY	5339.04	26420	HOUSTON-PASADENA-THE WOODLANDS, TX	288	HOUSTON-PASADENA, TX		77086	$97,400	$48,188	$57,846	59.39	MODERATE INCOME	Y	N	N	Y	Y	N	N	4,543	1,153	1,610	4,249	93.53	1,088	23.95	2,900	63.83	1,643	36.17	213	4.69	16	0.35	0	0	1,000	22.01	15.85	901	1,621	5	250	Neither Distressed nor Underserved
48	TEXAS	201	HARRISCOUNTY	5340.0	26420	HOUSTON-	28	HOUSTON-	HOUSTON CITY,	77003	$97,400	$47,976	$57,593	59.13	MODERAT	Y	N	N	Y	Y	N	N	3,493	730	952	3,232	92.53	32	9.25	2,221	63.58	1,272	36.42	66	18.9	5	0.14	0	0	1,2	37.0	28.83	319	583	8	50	Neither

Assessment Areas/REMA

State	State Name	County	County Name	Census Tract	MSA/MD	MSA/MD Name	CSA	CSA Name	Place	Zip Codes*	MSA/MD MFI	Base Tract MFI	Tract MFI	Tract MFI %	LMI	MMCT	MACT	MBCT	MHCT	MBHCT	MAIANCT	MNHOPICT	Population	Families	Households	Minority	Minority %	Black	Black %	Hispanic	Hispanic %	Non-Hispanic	Non-Hispanic %	Asian	Asian %	NHOPI	NHOPI %	Labor Armed Force	Labor Armed Force %	LEP	LEP %	Poverty %	Owner Occ Units	1-4 Family Units	Farm Count	Non Farm Count	Distressed/ Underserved
			Y	1		PASADENA-THE WOODLANDS, TX	8	PASADENA, TX	TX	8 | 77086					E INCOME												3						1	2					95	7				3	Distressed nor Underserved
48	TEXAS	201	HARRIS COUNTY	5340.02	26420	HOUSTON-PASADENA-THE WOODLANDS, TX	288	HOUSTON-PASADENA, TX	HOUSTON CITY, TX	77086	$97,400	$50,017	$60,047	61.65	MODERATE INCOME	Y	N	N	Y	Y	N	N	5,653	1,289	1,457	5,265	93.14	714	12.63	4,306	76.17	1,347	23.83	185	3.27	10	0.18	0	0	1,208	21.37	23.39	914	1,476	9	361	Neither Distressed nor Underserved
48	TEXAS	201	HARRIS COUNTY	5340.03	26420	HOUSTON-PASADENA-THE WOODLANDS, TX	288	HOUSTON-PASADENA, TX	HOUSTON CITY, TX	77064 | 77086	$97,400	$69,537	$83,482	85.71	MIDDLE INCOME	Y	N	N	Y	Y	N	N	2,710	530	684	2,602	96.01	566	20.89	1,637	60.41	1,073	39.59	380	14.02	3	0.11	0	0	881	32.51	13.54	512	640	4	247	Neither Distressed nor Underserved
48	TEXAS	201	HARRIS COUNTY	5341.01	26420	HOUSTON-PASADENA-THE WOODLANDS, TX	288	HOUSTON-PASADENA, TX	HOUSTON CITY, TX	77040 | 77064	$97,400	$105,000	$126,055	129.42	UPPER INCOME	Y	N	N	N	N	N	N	2,909	790	950	2,493	85.7	339	11.65	1,105	37.99	1,804	62.01	970	33.34	7	0.24	0	0	781	26.85	8.81	797	950	7	579	Neither Distressed nor Underserved
48	TEXAS	201	HARRIS COUNTY	5341.02	26420	HOUSTON-PASADENA-THE WOODLANDS, TX	288	HOUSTON-PASADENA, TX		77064	$97,400	$89,583	$107,549	110.42	MIDDLE INCOME	Y	N	N	Y	Y	N	N	4,960	1,043	1,242	4,460	89.92	534	10.77	3,528	71.13	1,432	28.87	312	6.29	0	0	0	0	1,045	21.07	24.91	923	1,291	7	436	Neither Distressed nor Underserved
48	TEXAS	201	HARRIS COUNTY	5342.01	26420	HOUSTON-PASADENA-THE WOODLANDS,	288	HOUSTON-PASADENA, TX	HOUSTON CITY, TX	77064	$97,400	$54,539	$65,472	67.22	MODERATE INCOME	Y	N	N	Y	Y	N	N	3,035	611	743	2,731	89.98	224	7.38	2,018	66.49	1,017	33.51	456	15.02	9	0.3	0	0	1,096	36.11	10.37	477	710	11	514	Neither Distressed nor Underserve

Assessment Areas/REMA

State	State Name	County	County Name	Census Tract	MSA/MD	MSA/MD Name	CSA	CSA Name	Place	Zip Codes*	MSA/MD MFI	Base Tract MFI	Tract MFI	Tract MFI %	LMI	MMCT	MACT	MBCT	MHCT	MBHCT	MAIANCT	MNHOPICT	Population	Families	Households	Minority	Minority %	Black	Black %	Hispanic	Hispanic %	Non-Hispanic	Non-Hispanic %	Asian	Asian %	NHOPI	NHOPI %	Labor Armed Force	Labor Armed Force %	LEP	LEP %	Poverty %	Owner Occ Units	1-4 Family Units	Farm Count	Non Farm Count	Distressed/ Underserved
					TX																																									d
48	TEXAS	201	HARRISCOUNTY	5342.03	26420	HOUSTON-PASADENA-THE WOODLANDS, TX	288	HOUSTON-PASADENA, TX	HOUSTON CITY, TX	77040 | 77240 | 77241	$97,400	$53,142	$63,797	65.5	MODERATE INCOME	Y	N	N	Y	Y	N	N	2,067	467	621	1,753	84.81	168	8.13	1,350	65.31	717	34.69	207	10.01	0	0	0	0	648	31.35	8.49	361	529	4	752	Neither Distressed nor Underserved
48	TEXAS	201	HARRISCOUNTY	5342.04	26420	HOUSTON-PASADENA-THE WOODLANDS, TX	288	HOUSTON-PASADENA, TX		77040	$97,400	$99,821	$119,841	123.04	UPPER INCOME	Y	N	N	N	Y	N	N	5,302	1,063	2,086	3,436	64.81	894	16.86	1,904	35.91	3,398	64.09	532	10.03	0	0	0	0	471	8.88	11.26	766	985	13	475	Neither Distressed nor Underserved
48	TEXAS	201	HARRISCOUNTY	5342.05	26420	HOUSTON-PASADENA-THE WOODLANDS, TX	288	HOUSTON-PASADENA, TX	HOUSTON CITY, TX	77040 | 770604	$97,400	$113,932	$136,779	140.43	UPPER INCOME	Y	N	N	N	N	N	N	4,591	1,165	1,602	2,511	54.69	325	7.08	1,430	31.15	3,161	68.85	599	13.05	2	0.04	0	0	400	8.71	2.82	1,379	1,557	4	443	Neither Distressed nor Underserved
48	TEXAS	201	HARRISCOUNTY	5401.01	26420	HOUSTON-PASADENA-THE WOODLANDS, TX	288	HOUSTON-PASADENA, TX	HOUSTON CITY, TX	77041 | 770443	$97,400	$200,259	$240,422	246.84	UPPER INCOME	Y	N	N	N	N	N	N	6,790	2,021	2,272	3,415	50.29	293	4.32	1,302	19.18	5,488	80.82	1,499	22.08	3	0.04	0	0	461	6.79	1.67	2,085	2,374	16	1,454	Neither Distressed nor Underserved
48	TEXAS	201	HARRISCOUNTY	5401.02	26420	HOUSTON-PASADENA-THE WOODLANDS, TX	288	HOUSTON-PASADENA, TX	HOUSTON CITY, TX	77041	$97,400	$107,125	$128,607	132.04	UPPER INCOME	Y	N	N	Y	Y	N	N	5,296	1,338	1,692	4,438	83.8	379	7.16	2,771	52.32	2,525	47.68	1,180	22.28	0	0	0	0	1,089	20.56	17.09	1,270	1,540	9	1,702	Neither Distressed nor Underserved
48	TEXAS	201	HARRISCOUNT	5402.0	26420	HOUSTON-	28	HOUSTON-	HOUSTON CITY,	77041	$97,400	$46,750	$56,122	57.62	MODERAT	Y	N	N	Y	Y	N	N	2,438	528	854	1,852	75.96	24	9.84	1,374	56.36	1,064	43.64	20	8.57	1	0.04	0	0	53	22.0	13.31	429	595	10	60	Neither

Assessment Areas/REMA

State	State Name	County	County Name	Census Tract	MSA/MD	MSA/MD Name	CSA	CSA Name	Place	Zip Code(s)	MSA/MD MFI	Base Tract MFI	Tract MFI	Tract MFI %	LMI	MMCT	MACT	MBCT	MHCT	MBHCT	MAIANCT	MNHOPICT	Population	Families	Households	Minority	Minority %	Black	Black %	Hispanic	Hispanic %	Non-Hispanic	Non-Hispanic %	Asian	Asian %	NHOPI	NHOPI %	Labor Armed Force	Labor Armed Force %	LEP	LEP %	Poverty %	Owner Occ Units	1-4 Family Units	Farm Count	Non Farm Count	Distressed/ Underserved
			Y	0		PASADENA-THE WOODLANDS, TX	8	PASADENA, TX	TX	1 | 77043					E INCOME												0						9						8	7				0	Distressed nor Underserved
48	TEXAS	201	HARRISCOUNTY	5405.02	26420	HOUSTON-PASADENA-THE WOODLANDS, TX	288	HOUSTON-PASADENA, TX	HOUSTON CITY, TX	77084	$97,400	$82,614	$99,182	101.83	MIDDLE INCOME	Y	N	N	N	Y	N	N	5,417	1,096	1,539	3,429	63.3	590	10.89	2,466	45.52	2,951	54.48	181	3.34	3	0.06	0	0	494	9.12	6.46	1,224	1,754	3	492	Neither Distressed nor Underserved
48	TEXAS	201	HARRISCOUNTY	5405.03	26420	HOUSTON-PASADENA-THE WOODLANDS, TX	288	HOUSTON-PASADENA, TX	HOUSTON CITY, TX	77084	$97,400	$35,841	$43,022	44.17	LOW INCOME	Y	N	N	Y	Y	N	N	2,594	1,225	1,507	2,383	91.87	470	18.12	1,832	70.62	762	29.38	53	2.04	0	0	0	0	1,177	45.37	23.86	0	245	1	194	Neither Distressed nor Underserved
48	TEXAS	201	HARRISCOUNTY	5405.04	26420	HOUSTON-PASADENA-THE WOODLANDS, TX	288	HOUSTON-PASADENA, TX	HOUSTON CITY, TX	77084 | 77284	$97,400	$21,619	$25,947	26.64	LOW INCOME	Y	N	N	Y	Y	N	N	3,432	720	1,214	2,812	81.93	570	16.61	2,030	59.15	1,402	40.85	117	3.41	2	0.06	0	0	715	20.83	43.29	242	580	9	535	Neither Distressed nor Underserved
48	TEXAS	201	HARRISCOUNTY	5406.01	26420	HOUSTON-PASADENA-THE WOODLANDS, TX	288	HOUSTON-PASADENA, TX	HOUSTON CITY, TX	77084	$97,400	$80,175	$96,251	98.82	MIDDLE INCOME	Y	N	N	N	Y	N	N	4,626	949	1,280	3,410	73.71	731	15.8	1,989	43	2,637	57	569	12.3	6	0.13	0	0	736	15.91	11.78	1,040	1,327	5	422	Neither Distressed nor Underserved
48	TEXAS	201	HARRISCOUNTY	5406.02	26420	HOUSTON-PASADENA-THE WOODLANDS,	288	HOUSTON-PASADENA, TX	HOUSTON CITY, TX	77084 | 77095	$97,400	$81,706	$98,092	100.71	MIDDLE INCOME	Y	N	N	Y	Y	N	N	7,197	1,606	2,477	5,878	81.67	1,174	16.31	3,779	52.51	3,418	47.49	744	10.34	3	0.04	0	0	1,123	15.6	1.4	1,401	1,701	8	720	Neither Distressed nor Underserve

Assessment Areas/REMA

State	State Name	County	County Name	Census Tract	MSA/MD	MSA/MD Name	CSA	CSA Name	Place	Zip Code*	MSA/MD MFI	Base Tract MFI	Tract MFI	Tract MFI %	LMI	MMCT	MACT	MBCT	MHCT	MBHCT	MAIANCT	MNHOPICT	Population	Families	Households	Minority	Minority %	Black	Black %	Hispanic	Hispanic %	Non-Hispanic	Non-Hispanic %	Asian	Asian %	NHOPI	NHOPI %	Labor Armed Force	Labor Armed Force %	LEP	LEP %	Poverty %	Owner Occ Units	1-4 Family Units	Farm Count	Non Farm Count	Distressed/ Underserved
					TX																																									d
48	TEXAS	201	HARRIS COUNTY	5407.00	26420	HOUSTON-PASADENA-THE WOODLANDS, TX	288	HOUSTON-PASADENA, TX	HOUSTON CITY, TX	77041	$97,400	$87,768	$105,367	108.18	MIDDLE INCOME	Y	N	N	N	Y	N	N	7,315	1,505	1,933	5,364	73.33	563	7.7	3,535	48.33	3,780	51.67	1,056	14.44	0	0	0	0	865	11.83	5.71	1,560	2,045	21	975	Neither Distressed nor Underserved
48	TEXAS	201	HARRIS COUNTY	5408.00	26420	HOUSTON-PASADENA-THE WOODLANDS, TX	288	HOUSTON-PASADENA, TX	HOUSTON CITY, TX	77041 | 77065 | 77095	$97,400	$70,732	$84,913	87.18	MIDDLE INCOME	Y	N	N	Y	Y	N	N	7,669	1,747	2,239	6,367	83.02	962	12.54	4,503	58.72	3,166	41.28	684	8.92	3	0.04	0	0	1,898	24.75	4.53	1,256	1,891	25	1,292	Neither Distressed nor Underserved
48	TEXAS	201	HARRIS COUNTY	5409.01	26420	HOUSTON-PASADENA-THE WOODLANDS, TX	288	HOUSTON-PASADENA, TX		77041 | 77095	$97,400	$126,389	$151,730	155.78	UPPER INCOME	N	N	N	N	N	N	N	2,810	982	1,285	1,294	46.05	415	14.77	554	19.72	2,256	80.28	204	7.26	2	0.07	16	0.57	127	4.52	6.16	1,027	1,278	8	404	Neither Distressed nor Underserved
48	TEXAS	201	HARRIS COUNTY	5409.03	26420	HOUSTON-PASADENA-THE WOODLANDS, TX	288	HOUSTON-PASADENA, TX	HOUSTON CITY, TX	77095	$97,400	$71,477	$85,809	88.1	MIDDLE INCOME	Y	N	N	N	Y	N	N	2,813	804	1,580	2,156	76.64	924	32.85	801	28.47	2,012	71.53	329	11.7	0	0	0	0	998	35.48	2.83	595	695	7	509	Neither Distressed nor Underserved
48	TEXAS	201	HARRIS COUNTY	5409.04	26420	HOUSTON-PASADENA-THE WOODLANDS, TX	288	HOUSTON-PASADENA, TX	HOUSTON CITY, TX	77095	$97,400	$82,052	$98,501	101.13	MIDDLE INCOME	Y	N	N	N	N	N	N	5,060	1,085	1,688	2,974	58.77	994	19.64	1,505	29.74	3,555	70.26	354	7	6	0.12	0	0	338	6.68	10.95	859	1,171	20	762	Neither Distressed nor Underserved
48	TEXAS	201	HARRIS COUNT	5410.0	26420	HOUSTON-	28	HOUSTON-	HOUSTON CITY,	7709	$97,400	$100,04	$120,10	123.3	UPPER	Y	N	N	N	N	N	N	6,236	1,606	1,939	4,550	72.96	1,2	20.8	1,641	26.31	4,595	73.69	1,4	22.5	2	0.03	0	0	74	11.8	3.78	1,49	1,71	5	65	Neither

Assessment Areas/REMA

State	State Name	County	County Name	Census Tract	MSA/MD	MSA/MD Name	CSA	CSA Name	Place	Zip Codes*	MSA/MD MFI	Base Tract MFI	Tract MFI	Tract MFI %	LMI	MMCT	MACT	MBCT	MHCT	MBHCT	MAIANCT	MNHOPICT	Population	Families	Households	Minority	Minority %	Black	Black %	Hispanic	Hispanic %	Non-Hispanic	Non-Hispanic %	Asian	Asian %	NHOPI	NHOPI %	Labor Armed Force	Labor Armed Force %	LEP	LEP %	Poverty %	Owner Occ Units	1-4 Family Units	Farm Count	Non Farm Count	Distressed/ Underserved
			Y	4		PASADENA-THE WOODLANDS, TX	8	PASADENA, TX	TX	5 | 77429		2	4	1	INCOME										97									07	6					0	7		5	7		1	Distressed nor Underserved
48	TEXAS	201	HARRISCOUNTY	541 0.05	26420	HOUSTON-PASADENA-THE WOODLANDS, TX	288	HOUSTON-PASADENA, TX	HOUSTON CITY, TX	77065 | 77095	$97,400	$70,568	$84,719	86.98	MIDDLE INCOME	Y	N	N	N	Y	N	N	4,888	1,531	2,678	3,761	76.94	1,678	34.33	1,662	34	3,226	66	305	6.24	3	0.06	0	0	939	19.21	4.21	350	533	3	414	Neither Distressed nor Underserved
48	TEXAS	201	HARRISCOUNTY	541 0.06	26420	HOUSTON-PASADENA-THE WOODLANDS, TX	288	HOUSTON-PASADENA, TX	HOUSTON CITY, TX	77095 | 77433	$97,400	$99,634	$119,617	122.81	UPPER INCOME	Y	N	N	N	N	N	N	5,899	1,646	2,196	3,620	61.37	857	14.53	1,686	28.58	4,213	71.42	859	14.56	1	0.02	0	0	436	7.39	4.73	1,422	1,639	5	584	Neither Distressed nor Underserved
48	TEXAS	201	HARRISCOUNTY	541 0.07	26420	HOUSTON-PASADENA-THE WOODLANDS, TX	288	HOUSTON-PASADENA, TX	HOUSTON CITY, TX	77095 | 77433	$97,400	$135,341	$162,483	166.82	UPPER INCOME	Y	N	N	N	N	N	N	7,529	1,901	2,207	4,689	62.28	1,326	17.61	1,729	22.96	5,800	77.04	1,352	17.96	0	0	0	0	797	10.59	3.67	2,123	2,279	7	879	Neither Distressed nor Underserved
48	TEXAS	201	HARRISCOUNTY	541 0.08	26420	HOUSTON-PASADENA-THE WOODLANDS, TX	288	HOUSTON-PASADENA, TX	HOUSTON CITY, TX	77095 | 77433	$97,400	$116,500	$139,866	143.6	UPPER INCOME	Y	N	N	N	N	N	N	3,871	764	966	2,255	58.25	571	14.75	725	18.73	3,146	81.27	817	21.11	1	0.03	0	0	161	4.16	3.79	838	975	8	739	Neither Distressed nor Underserved
48	TEXAS	201	HARRISCOUNTY	541 0.09	26420	HOUSTON-PASADENA-THE WOODLANDS,	288	HOUSTON-PASADENA, TX		77095	$97,400	$95,790	$115,000	118.07	MIDDLE INCOME	Y	N	N	N	N	N	N	5,467	1,399	1,716	3,621	66.23	974	17.82	1,673	30.6	3,794	69.4	735	13.44	5	0.09	0	0	319	5.84	3.88	1,341	1,704	7	446	Neither Distressed nor Underserve

Assessment Areas/REMA

State	State Name	County	County Name	Census Tract	MSA/MD	MSA/MD Name	CSA	CSA Name	Place	Zip Code*	MSA/MD MFI	Base Tract MFI	Tract MFI	Tract MFI %	LMI	MMCT	MACT	MBCT	MHCT	MBHCT	MAIANCT	MNHOPICT	Population	Families	Households	Minority	Minority %	Black	Black %	Hispanic	Hispanic %	Non-Hispanic	Non-Hispanic %	Asian	Asian %	NHOPI	NHOPI %	Labor Armed Force	Labor Armed Force %	LEP	LEP %	Poverty %	Owner Occ Units	1-4 Family Units	Farm Count	Non Farm Count	Distressed/ Underserved
					TX																																									d
48	TEXAS	201	HARRIS COUNTY	541 1.00	26420	HOUSTON-PASADENA-THE WOODLANDS, TX	288	HOUSTON-PASADENA, TX	HOUSTON CITY, TX	77095	$97,400	$92,194	$110,685	113.64	MIDDLE INCOME	N	N	N	N	N	N	N	6,719	1,930	2,345	3,226	48.01	651	9.69	1,924	28.64	4,795	71.36	393	5.85	0	0	0	0	332	4.94	5.19	2,165	2,379	7	783	Neither Distressed nor Underserved
48	TEXAS	201	HARRIS COUNTY	542 0.03	26420	HOUSTON-PASADENA-THE WOODLANDS, TX	288	HOUSTON-PASADENA, TX	HOUSTON CITY, TX	77095	$97,400	$130,000	$156,074	160.24	UPPER INCOME	N	N	N	N	N	N	N	2,607	812	943	935	35.86	146	5.6	531	20.37	2,076	79.63	156	5.98	0	0	0	0	206	7.9	6.61	872	943	5	570	Neither Distressed nor Underserved
48	TEXAS	201	HARRIS COUNTY	542 0.04	26420	HOUSTON-PASADENA-THE WOODLANDS, TX	288	HOUSTON-PASADENA, TX	HOUSTON CITY, TX	77095	$97,400	$83,247	$99,942	102.61	MIDDLE INCOME	Y	N	N	Y	Y	N	N	5,676	1,610	1,888	4,053	71.41	640	11.28	3,043	53.61	2,633	46.39	225	3.96	7	0.12	0	0	1,066	18.78	8.17	1,465	1,683	8	396	Neither Distressed nor Underserved
48	TEXAS	201	HARRIS COUNTY	542 0.05	26420	HOUSTON-PASADENA-THE WOODLANDS, TX	288	HOUSTON-PASADENA, TX	HOUSTON CITY, TX	77095	$97,400	$92,063	$110,520	113.47	MIDDLE INCOME	N	N	N	N	N	N	N	3,168	1,026	1,150	1,549	48.9	284	8.96	920	29.04	2,248	70.96	185	5.84	1	0.03	0	0	191	6.03	2.35	772	1,270	3	241	Neither Distressed nor Underserved
48	TEXAS	201	HARRIS COUNTY	542 0.06	26420	HOUSTON-PASADENA-THE WOODLANDS, TX	288	HOUSTON-PASADENA, TX	HOUSTON CITY, TX	77095 | 77433	$97,400	$88,884	$106,711	109.56	MIDDLE INCOME	Y	N	N	N	N	N	N	4,603	1,237	1,502	2,753	59.81	656	14.25	1,399	30.39	3,204	69.61	524	11.38	4	0.09	0	0	666	14.47	7.13	1,167	1,361	5	511	Neither Distressed nor Underserved
48	TEXAS	201	HARRIS COUNTY	542 0.07	26420	HOUSTON-PASADENA	288	HOUSTON-PASA	HOUSTON CITY, TX	77095 |	$97,400	$135,698	$162,911	167.26	UPPER INCO	N	N	N	N	N	N	N	4,470	1,261	1,448	2,127	47.58	471	10.54	979	21.9	3,491	78.1	501	11.21	0	0	0	0	349	7.81	6.55	1,353	1,463	6	464	Neither Distre

Assessment Areas/REMA

State	State Name	County	County Name	Census Tract	MSA/MD	MSA/MD Name	CSA	CSA Name	Place	Zip Code*	MSA/MD MFI	Base Tract MFI	Tract MFI	Tract MFI %	LMI	MMCT	MACT	MBCT	MHCT	MBHCT	MAIANCT	MNHOPICT	Population	Families	Households	Minority	Minority %	Black	Black %	Hispanic	Hispanic %	Non-Hispanic	Non-Hispanic %	Asian	Asian %	NHOPI	NHOPI %	Labor Armed Force	Labor Armed Force %	LEP	LEP %	Poverty %	Owner Occ Units	1-4 Family Units	Farm Count	Non Farm Count	Distressed/ Underserved
						ENA-THE WOOD LANDS, TX		DENA, TX		77433					ME																																	ssed nor Underserved
48	TEXAS	201	HARRIS COUNTY	5413.01	26420	HOUSTON-PASADENA-THE WOODLANDS, TX	288	HOUSTON-PASADENA, TX	HOUSTON CITY, TX	77084 | 770995	$97,400	$75,469	$90,601	93.02	MIDDLE INCOME	Y	N	N	N	Y	N	N	6,610	1,059	1,674	5,528	83.63	1,434	21.69	3,092	46.78	3,518	53.22	794	12.01	4	0.06	0	0	814	12.31	16.3	845	1,266	7	628	Neither Distressed nor Underserved
48	TEXAS	201	HARRIS COUNTY	5413.02	26420	HOUSTON-PASADENA-THE WOODLANDS, TX	288	HOUSTON-PASADENA, TX	HOUSTON CITY, TX	77084 | 770995	$97,400	$53,998	$64,820	66.55	MODERATE INCOME	Y	N	N	Y	Y	N	N	6,877	1,803	2,177	5,866	85.3	868	12.62	4,517	65.68	2,360	34.32	362	5.26	6	0.09	0	0	1,902	27.66	7.32	953	2,262	4	535	Neither Distressed nor Underserved
48	TEXAS	201	HARRIS COUNTY	5414.01	26420	HOUSTON-PASADENA-THE WOODLANDS, TX	288	HOUSTON-PASADENA, TX	HOUSTON CITY, TX	77084	$97,400	$109,456	$131,402	134.91	UPPER INCOME	Y	N	N	N	N	N	N	4,347	1,101	1,482	3,701	85.14	843	19.39	1,227	28.23	3,120	71.77	1,491	34.3	10	0.23	0	0	1,014	23.33	4.11	1,165	1,165	5	418	Neither Distressed nor Underserved
48	TEXAS	201	HARRIS COUNTY	5414.02	26420	HOUSTON-PASADENA-THE WOODLANDS, TX	288	HOUSTON-PASADENA, TX	HOUSTON CITY, TX	77084	$97,400	$61,436	$73,751	75.72	MODERATE INCOME	Y	N	N	Y	Y	N	N	3,401	661	788	2,771	81.48	349	10.26	2,198	64.63	1,203	35.37	143	4.2	1	0.03	0	0	648	19.05	7.53	713	851	6	213	Neither Distressed nor Underserved
48	TEXAS	201	HARRIS COUNTY	5414.03	26420	HOUSTON-PASADENA-THE WOODLANDS, TX	288	HOUSTON-PASADENA, TX	HOUSTON CITY, TX	77084	$97,400	$0	$0	0	NA	Y	N	N	Y	Y	N	N	2,834	945	1,093	2,419	85.36	581	20.5	1,548	54.62	1,286	45.38	233	8.22	0	0	0	0	351	12.39	7.42	946	1,066	3	172	Neither Distressed nor Underserved

Assessment Areas/REMA

State	State Name	County	County Name	Census Tract	MSA/MD	MSA/MD Name	CSA	CSA Name	Place	Zip Code*	MSA/MD MFI	Base Tract MFI	Tract MFI	Tract MFI %	LMI	MMCT	MACT	MBCT	MHCT	MBHCT	MAIANCT	MNHOPICT	Population	Families	Households	Minority	Minority %	Black	Black %	Hispanic	Hispanic %	Non-Hispanic	Non-Hispanic %	Asian	Asian %	NHOPI	NHOPI %	Labor Armed Force	Labor Armed Force %	LEP	LEP %	Poverty %	Owner Occ Units	1-4 Family Units	Farm Count	Non Farm Count	Distressed/ Underserved
48	TEXAS	201	HARRIS COUNTY	5414.04	26420	HOUSTON-PASADENA-THE WOODLANDS, TX	288	HOUSTON-PASADENA, TX	HOUSTON CITY, TX	77084	$97,400	$79,922	$95,949	98.51	MIDDLE INCOME	Y	N	N	N	Y	N	N	4,168	777	1,071	3,651	87.6	1,356	32.53	1,381	33.13	2,787	66.87	814	19.53	9	0.22	0	0	233	5.59	11.04	644	1,071	4	401	Neither Distressed nor Underserved
48	TEXAS	201	HARRIS COUNTY	5415.00	26420	HOUSTON-PASADENA-THE WOODLANDS, TX	288	HOUSTON-PASADENA, TX	HOUSTON CITY, TX	77084	$97,400	$80,119	$96,182	98.75	MIDDLE INCOME	Y	N	N	N	Y	N	N	5,616	1,426	1,622	4,394	78.24	894	15.92	2,695	47.99	2,921	52.01	657	11.7	6	0.11	0	0	926	16.49	14.33	1,362	1,790	10	635	Neither Distressed nor Underserved
48	TEXAS	201	HARRIS COUNTY	5416.03	26420	HOUSTON-PASADENA-THE WOODLANDS, TX	288	HOUSTON-PASADENA, TX	HOUSTON CITY, TX	77084	$97,400	$56,563	$67,907	69.72	MODERATE INCOME	Y	N	N	Y	Y	N	N	7,741	1,788	2,026	6,506	84.05	632	8.16	5,401	69.77	2,340	30.23	268	3.46	15	0.19	0	0	1,904	24.6	23.58	1,355	1,852	5	665	Neither Distressed nor Underserved
48	TEXAS	201	HARRIS COUNTY	5416.04	26420	HOUSTON-PASADENA-THE WOODLANDS, TX	288	HOUSTON-PASADENA, TX	HOUSTON CITY, TX	77084	$97,400	$96,586	$115,955	119.05	MIDDLE INCOME	Y	N	N	N	N	N	N	9,554	2,557	3,234	5,945	62.23	1,350	14.13	2,639	27.62	6,915	72.38	1,623	16.99	5	0.05	0	0	634	6.64	3.39	2,999	3,276	26	1,045	Neither Distressed nor Underserved
48	TEXAS	201	HARRIS COUNTY	5417.01	26420	HOUSTON-PASADENA-THE WOODLANDS, TX	288	HOUSTON-PASADENA, TX	HOUSTON CITY, TX	77084	$97,400	$91,164	$109,448	112.37	MIDDLE INCOME	Y	N	N	N	Y	N	N	5,802	1,368	1,820	4,845	83.51	1,189	20.49	2,733	47.1	3,069	52.9	786	13.55	3	0.05	0	0	1,236	21.3	3.44	1,614	1,671	6	686	Neither Distressed nor Underserved
48	TEXAS	201	HARRIS COUNTY	5417.02	26420	HOUSTON-PASADENA-THE	288	HOUSTON-PASADENA, TX	HOUSTON CITY, TX	77079 | 77084	$97,400	$49,344	$59,239	60.82	MODERATE INCOME	Y	N	N	N	Y	N	N	2,458	660	1,204	1,969	80.11	963	39.18	757	30.8	1,701	69.2	186	7.57	1	0.04	0	0	109	4.43	4.66	0	0	13	1,490	Neither Distressed nor

Assessment Areas/REMA

State	State Name	County	County Name	Census Tract	MSA/MD	MSA/MD Name	CSA	CSA Name	Place	Zip Codes*	MSA/MD MFI	Base Tract MFI	Tract MFI	Tract MFI %	LMI	MMCT	MACT	MBCT	MHCT	MBHCT	MAIANCT	MNHOPICT	Population	Families	Households	Minority	Minority %	Black	Black %	Hispanic	Hispanic %	Non-Hispanic	Non-Hispanic %	Asian	Asian %	NHOPI	NHOPI %	Labor Armed Force	Labor Armed Force %	LEP	LEP %	Poverty %	Owner Occ Units	1-4 Family Units	Farm Count	Non Farm Count	Distressed/ Underserved
						WOOD LANDS, TX				4 | 77094 | 77218																																				Underserved
48	TEXAS	201	HARRISCOUNTY	5417.03	26420	HOUSTON-PASADENA-THE WOODLANDS, TX	288	HOUSTON-PASADENA, TX	HOUSTON CITY, TX	77084	$97,400	$88,207	$105,893	108.72	MIDDLE INCOME	Y	N	N	N	Y	N	N	3,633	679	1,135	2,666	73.38	991	27.28	1,292	35.56	2,341	64.44	264	7.27	4	0.11	0	0	266	7.32	2.17	349	581	4	267	Neither Distressed nor Underserved
48	TEXAS	201	HARRISCOUNTY	5418.01	26420	HOUSTON-PASADENA-THE WOODLANDS, TX	288	HOUSTON-PASADENA, TX	HOUSTON CITY, TX	77084	$97,400	$61,222	$73,498	75.46	MODERATE INCOME	Y	N	N	N	Y	N	N	3,656	1,020	1,409	2,696	73.74	658	18	1,773	48.5	1,883	51.5	147	4.02	8	0.22	0	0	420	11.49	19.71	726	861	3	471	Neither Distressed nor Underserved
48	TEXAS	201	HARRISCOUNTY	5418.02	26420	HOUSTON-PASADENA-THE WOODLANDS, TX	288	HOUSTON-PASADENA, TX	HOUSTON CITY, TX	77084 | 77094	$97,400	$77,656	$93,231	95.72	MIDDLE INCOME	Y	N	N	N	Y	N	N	4,277	927	1,150	3,268	76.41	1,046	24.46	1,729	40.43	2,548	59.57	369	8.63	0	0	0	0	224	5.24	8.39	127	388	7	610	Neither Distressed nor Underserved
48	TEXAS	201	HARRISCOUNTY	5419.01	26420	HOUSTON-PASADENA-THE WOODLANDS, TX	288	HOUSTON-PASADENA, TX	HOUSTON CITY, TX	77084	$97,400	$102,019	$122,480	125.75	UPPER INCOME	Y	N	N	N	Y	N	N	2,705	704	758	1,923	71.09	520	19.22	973	35.97	1,732	64.03	371	13.72	2	0.07	0	0	697	25.77	8.77	509	534	7	281	Neither Distressed nor Underserved
48	TEXAS	201	HARRISCOUNTY	5419.02	26420	HOUSTON-PASADENA-THE WOOD	288	HOUSTON-PASADENA, TX	HOUSTON CITY, TX	77084 | 77449	$97,400	$108,065	$129,737	133.2	UPPER INCOME	Y	N	N	N	Y	N	N	4,884	1,053	1,349	3,216	65.85	604	12.37	1,969	40.32	2,915	59.68	471	9.64	1	0.02	0	0	516	10.57	19.37	1,116	1,375	11	614	Neither Distressed nor Under

Assessment Areas/REMA

State	State Name	County	County Name	Census Tract	MSA/MD	MSA/MD Name	CSA	CSA Name	Place	Zip Code*	MSA/MD MFI	Base Tract MFI	Tract MFI	Tract MFI %	LMI	MMCT	MACT	MBCT	MHCT	MBHCT	MAIANCT	MNHOPICT	Population	Families	Households	Minority	Minority %	Black	Black %	Hispanic	Hispanic %	Non-Hispanic	Non-Hispanic %	Asian	Asian %	NHOPI	NHOPI %	Labor Armed Force	Labor Armed Force %	LEP	LEP %	Poverty %	Owner Occ Units	1-4 Family Units	Farm Count	Non Farm Count	Distressed/ Underserved
						LANDS, TX																																								served
48	TEXAS	201	HARRIS COUNTY	5420.01	26420	HOUSTON-PASADENA-THE WOODLANDS, TX	288	HOUSTON-PASADENA, TX	HOUSTON CITY, TX	77084 | 774449	$97,400	$72,440	$86,968	89.29	MIDDLE INCOME	Y	N	N	N	Y	N	N	4,661	1,060	1,344	3,242	69.56	608	13.04	2,320	49.77	2,341	50.23	187	4.01	11	0.24	0	0	174	3.73	1.65	1,089	1,308	7	380	Neither Distressed nor Underserved
48	TEXAS	201	HARRIS COUNTY	5420.02	26420	HOUSTON-PASADENA-THE WOODLANDS, TX	288	HOUSTON-PASADENA, TX	HOUSTON CITY, TX	77084 | 774449	$97,400	$136,083	$163,369	167.73	UPPER INCOME	Y	N	N	N	Y	N	N	3,102	618	859	2,493	80.37	690	22.24	1,469	47.36	1,633	52.64	275	8.87	2	0.06	0	0	97	3.13	16.16	745	859	1	294	Neither Distressed nor Underserved
48	TEXAS	201	HARRIS COUNTY	5420.03	26420	HOUSTON-PASADENA-THE WOODLANDS, TX	288	HOUSTON-PASADENA, TX	HOUSTON CITY, TX	77084 | 774449	$97,400	$48,295	$57,972	59.52	MODERATE INCOME	Y	N	N	N	Y	N	N	4,315	882	1,122	3,472	80.46	797	18.47	1,939	44.94	2,376	55.06	617	14.3	2	0.05	0	0	390	9.04	0.52	912	1,122	7	581	Neither Distressed nor Underserved
48	TEXAS	201	HARRIS COUNTY	5420.04	26420	HOUSTON-PASADENA-THE WOODLANDS, TX	288	HOUSTON-PASADENA, TX	HOUSTON CITY, TX	77084	$97,400	$74,206	$89,082	91.46	MIDDLE INCOME	Y	N	N	Y	Y	N	N	3,164	962	990	2,197	69.44	356	11.25	1,610	50.88	1,554	49.12	122	3.86	2	0.06	0	0	307	9.7	0	729	990	3	275	Neither Distressed nor Underserved
48	TEXAS	201	HARRIS COUNTY	5421.03	26420	HOUSTON-PASADENA-THE WOODLANDS, TX	288	HOUSTON-PASADENA, TX	HOUSTON CITY, TX	77084 | 774449	$97,400	$85,779	$102,981	105.73	MIDDLE INCOME	Y	N	N	N	Y	N	N	10,308	1,868	2,108	9,087	88.15	3,491	33.87	4,962	48.14	5,346	51.86	417	4.05	18	0.17	0	0	883	8.57	7	1,071	2,149	10	891	Neither Distressed nor Underserved
48	TEXAS	201	HARRIS COUNT	5421.0	26420	HOUSTON-	28	HOUSTON-	HOUSTON CITY,	77008	$97,400	$61,868	$74,268	76.25	MODERAT	Y	N	N	Y	Y	N	N	7,584	2,038	2,252	6,502	85.73	12	16.2	4,753	62.67	2,831	37.33	34	4.55	14	0.18	0	0	1,4	19.4	0	1,10	2,25	10	57	Neither

Assessment Areas/REMA

State	State Name	County	County Name	Census Tract	MSA/MD	MSA/MD Name	CSA	CSA Name	Place	Zip Codes*	MSA/MD MFI	Base Tract MFI	Tract MFI	Tract MFI %	LMI	MMCT	MACT	MBCT	MHCT	MBHCT	MAIANCT	MNHOPICT	Population	Families	Households	Minority	Minority %	Black	Black %	Hispanic	Hispanic %	Non-Hispanic	Non-Hispanic %	Asian	Asian %	NHOPI	NHOPI %	Labor Armed Force	Labor Armed Force %	LEP	LEP %	Poverty %	Owner Occ Units	1-4 Family Units	Farm Count	Non Farm Count	Distressed/ Underserved
			Y	4		PASADENA-THE WOODLANDS, TX	8	PASADENA, TX	TX	4 | 77449					E INCOME													32	4					5						76	6		8	2		2	Distressed nor Underserved
48	TEXAS	201	HARRISCOUNTY	542105	26420	HOUSTON-PASADENA-THE WOODLANDS, TX	288	HOUSTON-PASADENA, TX	HOUSTON CITY, TX	77084 | 77449	$97,400	$70,091	$84,144	86.39	MIDDLE INCOME	Y	N	N	N	Y	N	N	10,506	1,859	2,829	9,309	88.61	3,546	33.75	4,769	45.39	5,737	54.61	738	7.02	11	0.1	0	0	1,240	11.8	8.2	1,343	2,192	6	834	Neither Distressed nor Underserved
48	TEXAS	201	HARRISCOUNTY	542106	26420	HOUSTON-PASADENA-THE WOODLANDS, TX	288	HOUSTON-PASADENA, TX	HOUSTON CITY, TX	77433 | 77449	$97,400	$80,875	$97,088	99.68	MIDDLE INCOME	Y	N	N	Y	Y	N	N	8,799	1,849	2,659	7,468	84.87	2,323	26.4	4,426	50.3	4,373	49.7	515	5.85	2	0.02	0	0	628	7.14	5.02	2,298	2,812	8	747	Neither Distressed nor Underserved
48	TEXAS	201	HARRISCOUNTY	542107	26420	HOUSTON-PASADENA-THE WOODLANDS, TX	288	HOUSTON-PASADENA, TX	HOUSTON CITY, TX	77084 | 77433 | 77449	$97,400	$86,452	$103,789	106.56	MIDDLE INCOME	Y	N	N	Y	Y	N	N	3,938	774	984	3,244	82.38	809	20.54	2,095	53.2	1,843	46.8	251	6.37	0	0	0	0	582	14.78	8.59	806	1,020	6	367	Neither Distressed nor Underserved
48	TEXAS	201	HARRISCOUNTY	542108	26420	HOUSTON-PASADENA-THE WOODLANDS, TX	288	HOUSTON-PASADENA, TX	HOUSTON CITY, TX	77433 | 77449	$97,400	$74,631	$89,598	91.99	MIDDLE INCOME	Y	N	N	N	Y	N	N	3,568	1,230	1,305	3,142	88.06	951	26.65	1,737	48.68	1,831	51.32	356	9.98	2	0.06	0	0	769	21.55	1.21	992	1,305	4	315	Neither Distressed nor Underserved
48	TEXAS	201	HARRISCOUNTY	542.01	26420	HOUSTON-PASADENA-THE WOOD	288	HOUSTON-PASADENA, TX	HOUSTON CITY, TX	77433 | 77449	$97,400	$81,043	$97,293	99.89	MIDDLE INCOME	Y	N	N	Y	Y	N	N	7,199	1,464	1,736	6,114	84.93	1,860	25.84	3,724	51.73	3,475	48.27	379	5.26	2	0.03	0	0	1,216	16.89	1.53	1,483	1,836	8	552	Neither Distressed nor Under

Assessment Areas/REMA

State	State Name	County	County Name	Census Tract	MSA/MD	MSA/MD Name	CSA	CSA Name	Place	Zip Code*	MSA/MD MFI	Base Tract MFI	Tract MFI	Tract MFI %	LMI	MMCT	MACT	MBCT	MHCT	MBHCT	MAIANCT	MNHOPICT	Population	Families	Households	Minority	Minority %	Black	Black %	Hispanic	Hispanic %	Non-Hispanic	Non-Hispanic %	Asian	Asian %	NHOPI	NHOPI %	Labor Armed Force	Labor Armed Force %	LEP	LEP %	Poverty %	Owner Occ Units	1-4 Family Units	Farm Count	Non Farm Count	Distressed/ Underserved
						LANDS, TX																																								served
48	TEXAS	201	HARRIS COUNTY	5422.02	26420	HOUSTON-PASADENA-THE WOODLANDS, TX	288	HOUSTON-PASADENA, TX	HOUSTON CITY, TX	77449	$97,400	$83,115	$99,777	102.44	MIDDLE INCOME	Y	N	N	N	Y	N	N	9,767	1,796	2,082	8,361	85.6	2,651	27.14	4,271	43.73	5,496	56.27	1,158	11.86	0	0	0	0	1,052	10.77	12.11	1,490	2,210	7	835	Neither Distressed nor Underserved
48	TEXAS	201	HARRIS COUNTY	5422.03	26420	HOUSTON-PASADENA-THE WOODLANDS, TX	288	HOUSTON-PASADENA, TX	HOUSTON CITY, TX	77433|77449	$97,400	$76,835	$92,238	94.7	MIDDLE INCOME	Y	N	N	Y	Y	N	N	10,747	2,447	2,841	8,894	82.76	2,311	21.5	5,654	52.61	5,093	47.39	626	5.82	3	0.03	0	0	1,186	11.04	7.2	2,284	3,005	10	1,104	Neither Distressed nor Underserved
48	TEXAS	201	HARRIS COUNTY	5423.02	26420	HOUSTON-PASADENA-THE WOODLANDS, TX	288	HOUSTON-PASADENA, TX	HOUSTON CITY, TX	77449	$97,400	$100,495	$120,649	123.87	UPPER INCOME	Y	N	N	N	Y	N	N	7,400	1,991	2,532	5,787	78.2	1,574	21.27	3,461	46.77	3,939	53.23	493	6.66	4	0.05	0	0	1,520	20.54	6.06	1,896	2,119	16	769	Neither Distressed nor Underserved
48	TEXAS	201	HARRIS COUNTY	5423.03	26420	HOUSTON-PASADENA-THE WOODLANDS, TX	288	HOUSTON-PASADENA, TX	HOUSTON CITY, TX	77449	$97,400	$97,358	$116,880	120	UPPER INCOME	Y	N	N	N	Y	N	N	3,278	950	1,312	2,299	70.13	458	13.97	1,489	45.42	1,789	54.58	242	7.38	0	0	0	0	727	22.18	3.11	1,073	1,312	6	306	Neither Distressed nor Underserved
48	TEXAS	201	HARRIS COUNTY	5423.04	26420	HOUSTON-PASADENA-THE WOODLANDS, TX	288	HOUSTON-PASADENA, TX	HOUSTON CITY, TX	77449	$97,400	$75,552	$90,699	93.12	MIDDLE INCOME	Y	N	N	Y	Y	N	N	5,695	1,360	1,495	4,439	77.95	718	12.61	3,136	55.07	2,559	44.93	414	7.27	5	0.09	0	0	1,540	27.04	5.73	1,292	1,538	13	535	Neither Distressed nor Underserved
48	TEXAS	201	HARRIS COUNT	5423.0	26420	HOUSTON-	28	HOUSTON-	HOUSTON CITY,	7744	$97,400	$87,857	$105,47	108.2	MIDDLE	Y	N	N	N	Y	N	N	6,245	992	1,351	5,026	80.48	1,4	23.6	2,885	46.2	3,360	53.8	47	7.67	0	0	21	0.34	72	11.5	10.17	1,02	1,42	10	44	Neither

Assessment Areas/REMA

State	State Name	County	County Name	Census Tract	MSA/MD	MSA/MD Name	CSA	CSA Name	Place	Zip Codes*	MSA/MD MFI	Base Tract MFI	Tract MFI	Tract MFI %	LMI	MMCT	MACT	MBCT	MHCT	MBHCT	MAIANCT	MNHOPICT	Population	Families	Households	Minority	Minority %	Black	Black %	Hispanic	Hispanic %	Non-Hispanic	Non-Hispanic %	Asian	Asian %	NHOPI	NHOPI %	Labor Armed Force	Labor Armed Force %	LEP	LEP %	Poverty %	Owner Occ Units	1-4 Family Units	Farm Count	Non Farm Count	Distressed/ Underserved
			Y	5		PASADENA-THE WOODLANDS, TX	8	PASADENA, TX	TX	9			4	9	INCOME													79	8					9						2	6		9	5		6	Distressed nor Underserved
48	TEXAS	201	HARRISCOUNTY	5424.01	26420	HOUSTON-PASADENA-THE WOODLANDS, TX	288	HOUSTON-PASADENA, TX	HOUSTON CITY, TX	77449 | 774491	$97,400	$51,278	$61,557	63.2	MODERATE INCOME	Y	N	N	Y	Y	N	N	4,682	1,168	1,534	3,781	80.76	919	19.63	2,504	53.48	2,178	46.52	234	5	3	0.06	0	0	701	14.97	30.92	406	814	6	603	Neither Distressed nor Underserved
48	TEXAS	201	HARRISCOUNTY	5424.02	26420	HOUSTON-PASADENA-THE WOODLANDS, TX	288	HOUSTON-PASADENA, TX	HOUSTON CITY, TX	77449	$97,400	$81,641	$98,014	100.63	MIDDLE INCOME	Y	N	N	Y	Y	N	N	6,535	1,539	2,042	5,252	80.37	1,068	16.34	3,645	55.78	2,890	44.22	387	5.92	9	0.14	56	0.86	1,839	28.14	15.96	1,022	1,504	5	816	Neither Distressed nor Underserved
48	TEXAS	201	HARRISCOUNTY	5425.00	26420	HOUSTON-PASADENA-THE WOODLANDS, TX	288	HOUSTON-PASADENA, TX	HOUSTON CITY, TX	77449	$97,400	$127,946	$153,600	157.7	UPPER INCOME	N	N	N	N	N	N	N	3,904	804	1,597	1,824	46.72	458	11.73	969	24.82	2,935	75.18	241	6.17	1	0.03	0	0	233	5.97	3.84	699	744	6	551	Neither Distressed nor Underserved
48	TEXAS	201	HARRISCOUNTY	5426.00	26420	HOUSTON-PASADENA-THE WOODLANDS, TX	288	HOUSTON-PASADENA, TX	HOUSTON CITY, TX	77449 | 774493 | 774494	$97,400	$97,463	$117,007	120.13	UPPER INCOME	Y	N	N	N	Y	N	N	6,081	1,447	1,792	3,782	62.19	857	14.09	2,258	37.13	3,823	62.87	434	7.14	4	0.07	0	0	508	8.35	5.77	1,448	1,807	8	816	Neither Distressed nor Underserved
48	TEXAS	201	HARRISCOUNTY	5427.00	26420	HOUSTON-PASADENA-THE WOOD	288	HOUSTON-PASADENA, TX	KATY CITY, TX	77492 | 774493 |	$97,400	$69,729	$83,706	85.94	MIDDLE INCOME	N	N	N	N	N	N	N	3,953	1,456	2,128	1,639	41.46	183	4.63	1,246	31.52	2,707	68.48	60	1.52	2	0.05	0	0	399	10.09	6.69	1,429	2,279	32	1,026	Neither Distressed nor Under

Assessment Areas/REMA

State	State Name	County	County Name	Census Tract	MSA/MD	MSA/MD Name	CSA	CSA Name	Place	Zip Code*	MSA/MD MFI	Base Tract MFI	Tract MFI	Tract MFI %	LMI	MMCT	MACT	MBCT	MHCT	MBHCT	MAIANCT	MNHOPICT	Population	Families	Households	Minority	Minority %	Black	Black %	Hispanic	Hispanic %	Non-Hispanic	Non-Hispanic %	Asian	Asian %	NHOPI	NHOPI %	Labor Armed Force	Labor Armed Force %	LEP	LEP %	Poverty %	Owner Occ Units	1-4 Family Units	Farm Count	Non Farm Count	Distressed/ Underserved
						LANDS, TX				77494																																					served
48	TEXAS	201	HARRIS COUNTY	5428.00	26420	HOUSTON-PASADENA-THE WOODLANDS, TX	288	HOUSTON-PASADENA, TX	KATY CITY, TX	77493	$97,400	$104,716	$125,714	129.07	UPPER INCOME	N	N	N	N	N	N	N	8,010	2,707	2,988	3,855	48.13	301	3.76	3,045	38.01	4,965	61.99	167	2.08	9	0.11	0	0	1,245	15.54	2.08	2,568	2,987	28	712	Neither Distressed nor Underserved
48	TEXAS	201	HARRIS COUNTY	5429.01	26420	HOUSTON-PASADENA-THE WOODLANDS, TX	288	HOUSTON-PASADENA, TX	HOUSTON CITY, TX	77449	$97,400	$94,404	$113,335	116.36	MIDDLE INCOME	Y	N	N	N	Y	N	N	10,080	2,543	2,987	6,723	66.7	1,620	16.07	4,130	40.97	5,950	59.03	654	6.49	5	0.05	0	0	1,035	10.27	7.5	2,296	2,894	16	1,160	Neither Distressed nor Underserved
48	TEXAS	201	HARRIS COUNTY	5429.02	26420	HOUSTON-PASADENA-THE WOODLANDS, TX	288	HOUSTON-PASADENA, TX	HOUSTON CITY, TX	77413 | 77449 | 77493	$97,400	$115,058	$138,133	141.82	UPPER INCOME	Y	N	N	N	Y	N	N	27,220	4,837	5,825	18,973	69.7	5,144	18.9	10,166	37.35	17,054	62.65	2,637	9.69	21	0.08	49	0.18	1,731	6.36	7.98	4,825	6,025	51	3,096	Neither Distressed nor Underserved
48	TEXAS	201	HARRIS COUNTY	5430.04	26420	HOUSTON-PASADENA-THE WOODLANDS, TX	288	HOUSTON-PASADENA, TX		77433	$97,400	$145,658	$174,872	179.54	UPPER INCOME	Y	N	N	N	N	N	N	14,783	3,072	3,470	7,887	53.35	1,420	9.61	2,748	18.59	12,035	81.41	2,948	19.94	29	0.2	0	0	781	5.28	1.15	2,998	3,151	12	1,453	Neither Distressed nor Underserved
48	TEXAS	201	HARRIS COUNTY	5430.05	26420	HOUSTON-PASADENA-THE WOODLANDS, TX	288	HOUSTON-PASADENA, TX	HOUSTON CITY, TX	77433 | 77447 | 77493	$97,400	$94,946	$113,987	117.03	MIDDLE INCOME	Y	N	N	N	Y	N	N	8,628	1,691	1,969	6,164	71.44	2,189	25.37	3,121	36.17	5,507	63.83	611	7.08	2	0.02	0	0	505	5.85	5.02	1,652	2,298	10	910	Neither Distressed nor Underserved

Assessment Areas/REMA

State	State Name	County	County Name	Census Tract	MSA/MD	MSA/MD Name	CSA	CSA Name	Place	Zip Codes*	MSA/MD MFI	Base Tract MFI	Tract MFI	Tract MFI %	LMI	MMCT	MACT	MBCT	MHCT	MBHCT	MAIANCT	MNHOPICT	Population	Families	Households	Minority	Minority %	Black	Black %	Hispanic	Hispanic %	Non-Hispanic	Non-Hispanic %	Asian	Asian %	NHOPI	NHOPI %	Labor Armed Force	Labor Armed Force %	LEP	LEP %	Poverty %	Owner Occ Units	1-4 Family Units	Farm Count	Non Farm Count	Distressed/ Underserved
48	TEXAS	201	HARRISCOUNTY	5430.06	26420	HOUSTON-PASADENA-THE WOODLANDS, TX	288	HOUSTON-PASADENA, TX	HOUSTON CITY, TX	77433	$97,400	$137,611	$165,210	169.62	UPPER INCOME	Y	N	N	N	N	N	N	16,766	3,455	4,149	11,362	67.77	3,542	21.13	3,829	22.84	12,937	77.16	3,332	19.87	17	0.1	0	0	1,508	8.99	6.46	3,537	3,949	12	1,746	Neither Distressed nor Underserved
48	TEXAS	201	HARRISCOUNTY	5430.07	26420	HOUSTON-PASADENA-THE WOODLANDS, TX	288	HOUSTON-PASADENA, TX	HOUSTON CITY, TX	77429 | 77433	$97,400	$172,998	$207,696	213.24	UPPER INCOME	Y	N	N	N	N	N	N	20,530	4,259	5,105	11,947	58.19	2,812	13.7	4,000	19.48	16,530	80.52	4,199	20.45	2	0.01	0	0	878	4.28	3.51	4,337	4,942	35	2,545	Neither Distressed nor Underserved
48	TEXAS	201	HARRISCOUNTY	5430.08	26420	HOUSTON-PASADENA-THE WOODLANDS, TX	288	HOUSTON-PASADENA, TX	HOUSTON CITY, TX	77433	$97,400	$85,785	$102,991	105.74	MIDDLE INCOME	Y	N	N	N	Y	N	N	6,225	1,551	1,681	4,726	75.92	1,113	17.88	2,579	41.43	3,646	58.57	816	13.11	5	0.08	0	0	792	12.72	0.88	1,352	1,681	8	603	Neither Distressed nor Underserved
48	TEXAS	201	HARRISCOUNTY	5430.09	26420	HOUSTON-PASADENA-THE WOODLANDS, TX	288	HOUSTON-PASADENA, TX	HOUSTON CITY, TX	77433	$97,400	$82,779	$99,377	102.03	MIDDLE INCOME	Y	N	N	Y	Y	N	N	4,224	935	1,107	3,750	88.78	1,145	27.11	2,245	53.15	1,979	46.85	273	6.46	14	0.33	0	0	399	9.45	28.71	1,021	1,190	11	316	Neither Distressed nor Underserved
48	TEXAS	201	HARRISCOUNTY	5430.10	26420	HOUSTON-PASADENA-THE WOODLANDS, TX	288	HOUSTON-PASADENA, TX	HOUSTON CITY, TX	77433	$97,400	$71,083	$85,332	87.61	MIDDLE INCOME	Y	N	N	Y	Y	N	N	4,992	1,172	1,243	4,431	88.76	1,017	20.37	3,083	61.76	1,909	38.24	232	4.65	0	0	0	0	616	12.34	7.43	899	1,243	5	372	Neither Distressed nor Underserved
48	TEXAS	201	HARRISCOUNTY	5430.11	26420	HOUSTON-PASADENA-THE	288	HOUSTON-PASADENA, TX	HOUSTON CITY, TX	77433	$97,400	$87,287	$104,793	107.59	MIDDLE INCOME	Y	N	N	Y	Y	N	N	5,175	972	1,332	4,469	86.36	1,449	28	2,671	51.61	2,504	48.39	219	4.23	2	0.04	0	0	456	8.81	17.1	950	1,430	7	358	Neither Distressed nor

Assessment Areas/REMA

State	State Name	County	County Name	Census Tract	MSA/MD	MSA/MD Name	CSA	CSA Name	Place	Zip Codes*	MSA/MD MFI	Base Tract MFI	Tract MFI	Tract MFI %	LMI	MMCT	MACT	MBCT	MHCT	MBHCT	MAIANCT	MNHOPICT	Population	Families	Households	Minority	Minority %	Black	Black %	Hispanic	Hispanic %	Non-Hispanic	Non-Hispanic %	Asian	Asian %	NHOPI	NHOPI %	Labor Armed Force	Labor Armed Force %	LEP	LEP %	Poverty %	Owner Occ Units	1-4 Family Units	Farm Count	Non Farm Count	Distressed/ Underserved
						WOODLANDS, TX																																									Underserved
48	TEXAS	201	HARRISCOUNTY	5431.00	26420	HOUSTON-PASADENA-THE WOODLANDS, TX	288	HOUSTON-PASADENA, TX	HOUSTON CITY, TX	77433 | 77447 | 77484 | 77493	$97,400	$94,547	$113,510	116.54	MIDDLE INCOME	Y	N	N	Y	Y	N	N	2,979	699	846	2,058	69.08	271	9.1	1,692	56.8	1,287	43.2	17	0.57	0	0	0	0	315	10.57	10.63	720	894	15	269	Neither Distressed nor Underserved
48	TEXAS	201	HARRISCOUNTY	5432.01	26420	HOUSTON-PASADENA-THE WOODLANDS, TX	288	HOUSTON-PASADENA, TX	HOUSTON CITY, TX	77043	$97,400	$84,265	$101,160	103.86	MIDDLE INCOME	Y	N	N	N	Y	N	N	5,709	1,236	1,811	3,937	68.96	687	12.03	2,365	41.43	3,344	58.57	707	12.38	0	0	0	0	560	9.81	13.95	929	1,378	30	2,102	Neither Distressed nor Underserved
48	TEXAS	201	HARRISCOUNTY	5432.02	26420	HOUSTON-PASADENA-THE WOODLANDS, TX	288	HOUSTON-PASADENA, TX	HOUSTON CITY, TX	77043 | 77079 | 77084	$97,400	$83,596	$100,361	103.04	MIDDLE INCOME	Y	N	N	N	N	N	N	3,585	995	1,663	1,986	55.4	457	12.75	904	25.22	2,681	74.78	514	14.34	1	0.03	0	0	465	12.97	2.97	694	840	9	1,014	Neither Distressed nor Underserved
48	TEXAS	201	HARRISCOUNTY	5501.01	26420	HOUSTON-PASADENA-THE WOODLANDS, TX	288	HOUSTON-PASADENA, TX	HOUSTON CITY, TX	77060 | 77067	$97,400	$30,290	$36,359	37.33	LOW INCOME	Y	N	N	Y	Y	N	N	2,926	556	829	2,857	97.64	733	25.05	2,102	71.84	824	28.16	11	0.38	0	0	0	0	742	25.36	36.53	101	131	0	374	Neither Distressed nor Underserved
48	TEXAS	201	HARRISCOUNTY	5501.02	26420	HOUSTON-PASADENA-THE	288	HOUSTON-PASADENA, TX	HOUSTON CITY, TX	77038 | 77076	$97,400	$20,808	$24,973	25.64	LOW INCOME	Y	N	Y	N	Y	N	N	2,592	689	1,065	2,510	96.84	1,494	57.64	976	37.65	1,616	62.35	5	0.19	0	0	0	0	423	16.32	54.42	10	176	4	281	Neither Distressed nor

Assessment Areas/REMA

State	State Name	County	County Name	Census Tract	MSA/MD	MSA/MD Name	CSA	CSA Name	Place	Zip Codes*	MSA/MD MFI	Base Tract MFI	Tract MFI	Tract MFI %	LMI	MMCT	MACT	MBCT	MHCT	MBHCT	MAIANCT	MNHOPICT	Population	Families	Households	Minority	Minority %	Black	Black %	Hispanic	Hispanic %	Non-Hispanic	Non-Hispanic %	Asian	Asian %	NHOPI	NHOPI %	Labor Armed Force	Labor Armed Force %	LEP	LEP %	Poverty %	Owner Occ Units	1-4 Family Units	Farm Count	Non Farm Count	Distressed/ Underserved
						WOODLANDS, TX				0 | 770067																																					Underserved
48	TEXAS	201	HARRIS COUNTY	5502.01	26420	HOUSTON-PASADENA-THE WOODLANDS, TX	288	HOUSTON-PASADENA, TX	HOUSTON CITY, TX	77060 | 770067 | 770900	$97,400	$26,399	$31,684	32.53	LOW INCOME	Y	N	N	Y	Y	N	N	1,775	341	615	1,663	93.69	668	37.63	942	53.07	833	46.93	31	1.75	1	0.06	0	0	156	8.79	35.82	0	131	1	91	Neither Distressed nor Underserved
48	TEXAS	201	HARRIS COUNTY	5502.02	26420	HOUSTON-PASADENA-THE WOODLANDS, TX	288	HOUSTON-PASADENA, TX	HOUSTON CITY, TX	77067	$97,400	$26,490	$31,801	32.65	LOW INCOME	Y	N	N	N	Y	N	N	2,161	491	829	2,062	95.42	1,021	47.25	993	45.95	1,168	54.05	23	1.06	0	0	0	0	498	23.04	45.24	57	362	2	83	Neither Distressed nor Underserved
48	TEXAS	201	HARRIS COUNTY	5503.03	26420	HOUSTON-PASADENA-THE WOODLANDS, TX	288	HOUSTON-PASADENA, TX	HOUSTON CITY, TX	77073 | 770900	$97,400	$32,697	$39,252	40.3	LOW INCOME	Y	N	Y	N	Y	N	N	4,137	954	1,815	4,008	96.88	2,930	70.82	1,018	24.61	3,119	75.39	14	0.34	6	0.15	0	0	313	7.57	26.23	0	355	2	288	Neither Distressed nor Underserved
48	TEXAS	201	HARRIS COUNTY	5503.04	26420	HOUSTON-PASADENA-THE WOODLANDS, TX	288	HOUSTON-PASADENA, TX	HOUSTON CITY, TX	77069 | 770900	$97,400	$27,451	$32,950	33.83	LOW INCOME	Y	N	Y	N	Y	N	N	2,192	568	925	2,025	92.38	1,581	72.13	341	15.56	1,851	84.44	54	2.46	3	0.14	0	0	115	5.25	35.33	0	239	0	324	Neither Distressed nor Underserved
48	TEXAS	201	HARRIS COUNTY	5503.05	26420	HOUSTON-PASADENA-THE WOODLANDS, TX	288	HOUSTON-PASADENA, TX	HOUSTON CITY, TX	77090	$97,400	$91,350	$109,663	112.59	MIDDLE INCOME	Y	N	N	N	Y	N	N	3,512	723	1,111	3,050	86.85	1,383	39.38	1,495	42.57	2,017	57.43	87	2.48	10	0.28	0	0	637	18.14	6.85	748	807	7	347	Neither Distressed nor Underserved

Assessment Areas/REMA

State	State Name	County	County Name	Census Tract	MSA/MD	MSA/MD Name	CSA	CSA Name	Place	Zip Codes*	MSA/MD MFI	Base Tract MFI	Tract MFI	Tract MFI %	LMI	MMCT	MACT	MBCT	MHCT	MBHCT	MAIANCT	MNHOPICT	Population	Families	Households	Minority	Minority %	Black	Black %	Hispanic	Hispanic %	Non-Hispanic	Non-Hispanic %	Asian	Asian %	NHOPI	NHOPI %	Labor Armed Force	Labor Armed Force %	LEP	LEP %	Poverty %	Owner Occ Units	1-4 Family Units	Farm Count	Non Farm Count	Distressed/ Underserved
48	TEXAS	201	HARRIS COUNTY	5503.06	26420	HOUSTON-PASADENA-THE WOODLANDS, TX	288	HOUSTON-PASADENA, TX	HOUSTON CITY, TX	77090	$97,400	$36,483	$43,791	44.96	LOW INCOME	Y	N	Y	N	Y	N	N	4,780	890	1,168	4,503	94.21	2,584	54.06	1,584	33.14	3,196	66.86	232	4.85	7	0.15	0	0	722	15.1	17.8	551	963	1	333	Neither Distressed nor Underserved
48	TEXAS	201	HARRIS COUNTY	5503.07	26420	HOUSTON-PASADENA-THE WOODLANDS, TX	288	HOUSTON-PASADENA, TX	HOUSTON CITY, TX	77090	$97,400	$33,269	$39,934	41	LOW INCOME	Y	N	Y	N	Y	N	N	2,444	734	1,373	2,222	90.92	1,496	61.21	629	25.74	1,815	74.26	51	2.09	12	0.49	0	0	345	14.12	29.27	0	354	3	318	Neither Distressed nor Underserved
48	TEXAS	201	HARRIS COUNTY	5503.08	26420	HOUSTON-PASADENA-THE WOODLANDS, TX	288	HOUSTON-PASADENA, TX	HOUSTON CITY, TX	77090	$97,400	$29,472	$35,376	36.32	LOW INCOME	Y	N	Y	N	Y	N	N	3,511	686	1,340	3,337	95.04	2,312	65.85	897	25.55	2,614	74.45	40	1.14	7	0.2	0	0	278	7.92	30.25	0	189	2	299	Neither Distressed nor Underserved
48	TEXAS	201	HARRIS COUNTY	5504.03	26420	HOUSTON-PASADENA-THE WOODLANDS, TX	288	HOUSTON-PASADENA, TX	HOUSTON CITY, TX	77014 | 770067 | 77090	$97,400	$0	$0	0	NA	Y	N	Y	N	Y	N	N	3,869	658	1,402	3,703	95.71	2,516	65.03	1,097	28.35	2,772	71.65	32	0.83	22	0.57	0	0	202	5.22	28.35	0	360	1	220	Neither Distressed nor Underserved
48	TEXAS	201	HARRIS COUNTY	5504.04	26420	HOUSTON-PASADENA-THE WOODLANDS, TX	288	HOUSTON-PASADENA, TX	HOUSTON CITY, TX	77014 | 770067	$97,400	$63,566	$76,313	78.35	MODERATE INCOME	Y	N	Y	N	Y	N	N	6,266	1,717	1,926	6,060	96.71	3,677	58.68	1,730	27.61	4,536	72.39	598	9.54	7	0.11	0	0	938	14.97	14.24	1,457	1,934	14	669	Neither Distressed nor Underserved
48	TEXAS	201	HARRIS COUNTY	5504.05	26420	HOUSTON-PASADENA-	288	HOUSTON-PASADENA,	HOUSTON CITY, TX	77014 | 77	$97,400	$50,013	$60,037	61.64	MODERATE INCO	Y	N	N	N	Y	N	N	6,564	1,829	2,567	6,050	92.17	2,762	42.08	2,991	45.57	3,573	54.43	158	2.41	9	0.14	0	0	1,625	24.76	18.47	707	1,365	6	640	Neither Distressed

Assessment Areas/REMA

State	State Name	County	County Name	Census Tract	MSA/MD	MSA/MD Name	CSA	CSA Name	Place	Zip Codes*	MSA/MD MFI	Base Tract MFI	Tract MFI	Tract MFI %	LMI	MMCT	MACT	MBCT	MHCT	MBHCT	MAIANCT	MNHOPICT	Population	Families	Households	Minority	Minority %	Black	Black %	Hispanic	Hispanic %	Non-Hispanic	Non-Hispanic %	Asian	Asian %	NHOPI	NHOPI %	Labor Armed Force	Labor Armed Force %	LEP	LEP %	Poverty %	Owner Occ Units	1-4 Family Units	Farm Count	Non Farm Count	Distressed/ Underserved
						THE WOODLANDS, TX		TX		0647 | 77068 | 77090					ME																																	nor Underserved
48	TEXAS	201	HARRIS COUNTY	5504.06	26420	HOUSTON-PASADENA-THE WOODLANDS, TX	288	HOUSTON-PASADENA, TX		77014 | 77090	$97,400	$0	$0	0	NA	Y	N	N	Y	Y	N	N	3,689	839	1,454	3,497	94.8	1,419	38.47	1,897	51.42	1,792	48.58	106	2.87	6	0.16	0	0	253	6.86	16.33	456	839	5	151	Neither Distressed nor Underserved
48	TEXAS	201	HARRIS COUNTY	5504.07	26420	HOUSTON-PASADENA-THE WOODLANDS, TX	288	HOUSTON-PASADENA, TX		77014	$97,400	$90,365	$108,484	111.38	MIDDLE INCOME	Y	N	N	N	Y	N	N	4,945	1,128	1,363	4,810	97.27	2,175	43.98	1,674	33.85	3,271	66.15	886	17.92	4	0.08	0	0	1,065	21.54	27.32	1,121	1,277	8	330	Neither Distressed nor Underserved
48	TEXAS	201	HARRIS COUNTY	5505.00	26420	HOUSTON-PASADENA-THE WOODLANDS, TX	288	HOUSTON-PASADENA, TX	HOUSTON CITY, TX	77038 | 77067 | 77267	$97,400	$66,010	$79,245	81.36	MIDDLE INCOME	Y	N	N	Y	Y	N	N	6,104	1,533	1,928	5,846	95.77	2,007	32.88	3,172	51.97	2,932	48.03	580	9.5	12	0.2	0	0	1,523	24.95	12.26	1,005	1,511	8	638	Neither Distressed nor Underserved
48	TEXAS	201	HARRIS COUNTY	5506.01	26420	HOUSTON-PASADENA-THE WOODLANDS, TX	288	HOUSTON-PASADENA, TX	HOUSTON CITY, TX	77067	$97,400	$64,306	$77,199	79.26	MODERATE INCOME	Y	N	N	Y	Y	N	N	6,673	1,944	2,105	6,408	96.03	2,200	32.97	3,759	56.33	2,914	43.67	390	5.84	4	0.06	0	0	1,521	22.79	14.3	1,582	2,072	14	505	Neither Distressed nor Underserved
48	TEXAS	201	HARRIS COUNTY	5506.02	26420	HOUSTON-PASADENA-	288	HOUSTON-PASADENA,	HOUSTON CITY, TX	77038 | 77	$97,400	$77,115	$92,579	95.05	MIDDLE INCOME	Y	N	N	Y	Y	N	N	2,986	642	765	2,889	96.75	916	30.68	1,681	56.3	1,305	43.7	229	7.67	10	0.33	8	0.27	713	23.88	8.99	642	808	2	307	Neither Distressed

Assessment Areas/REMA

State	State Name	County	County Name	Census Tract	MSA/MD	MSA/MD Name	CSA	CSA Name	Place	Zip Codes*	MSA/MD MFI	Base Tract MFI	Tract MFI	Tract MFI %	LMI	MMCT	MACT	MBCT	MHCT	MBHCT	MAIANCT	MNHOPICT	Population	Families	Households	Minority	Minority %	Black	Black %	Hispanic	Hispanic %	Non-Hispanic	Non-Hispanic %	Asian	Asian %	NHOPI	NHOPI %	Labor Armed Force	Labor Armed Force %	LEP	LEP %	Poverty %	Owner Occ Units	1-4 Family Units	Farm Count	Non Farm Count	Distressed/ Underserved
						THE WOODLANDS, TX		TX		067																																					nor Underserved
48	TEXAS	201	HARRIS COUNTY	5506.03	26420	HOUSTON-PASADENA-THE WOODLANDS, TX	288	HOUSTON-PASADENA, TX	HOUSTON CITY, TX	77067	$97,400	$56,492	$67,820	69.63	MODERATE INCOME	Y	N	N	Y	Y	N	N	5,708	1,335	1,534	5,552	97.27	1,515	26.54	3,647	63.89	2,061	36.11	315	5.52	4	0.07	0	0	2,167	37.96	20.94	848	1,069	5	409	Neither Distressed nor Underserved
48	TEXAS	201	HARRIS COUNTY	5507.00	26420	HOUSTON-PASADENA-THE WOODLANDS, TX	288	HOUSTON-PASADENA, TX	HOUSTON CITY, TX	77038 | 77064 | 77066 | 77067 | 77070 | 77086	$97,400	$84,722	$101,715	104.43	MIDDLE INCOME	Y	N	N	N	Y	N	N	3,864	1,228	1,427	3,631	93.97	1,231	31.86	1,881	48.68	1,983	51.32	454	11.75	3	0.08	0	0	1,047	27.1	14.45	1,232	1,444	1	710	Neither Distressed nor Underserved
48	TEXAS	201	HARRIS COUNTY	5508.00	26420	HOUSTON-PASADENA-THE WOODLANDS, TX	288	HOUSTON-PASADENA, TX	HOUSTON CITY, TX	77066 | 77067	$97,400	$58,182	$69,846	71.71	MODERATE INCOME	Y	N	N	N	Y	N	N	3,523	824	949	3,400	96.51	1,561	44.31	1,608	45.64	1,915	54.36	171	4.85	2	0.06	0	0	597	16.95	16.99	665	822	4	420	Neither Distressed nor Underserved
48	TEXAS	201	HARRIS COUNTY	5509.01	26420	HOUSTON-PASADENA-THE WOODLANDS, TX	288	HOUSTON-PASADENA, TX	HOUSTON CITY, TX	77066 | 77067	$97,400	$42,482	$50,999	52.36	MODERATE INCOME	Y	N	N	Y	Y	N	N	5,215	1,335	1,604	4,862	93.23	888	17.03	3,269	62.68	1,946	37.32	583	11.18	3	0.06	0	0	1,806	34.63	37.49	980	1,601	6	404	Neither Distressed nor Underserved

Assessment Areas/REMA

State	State Name	County	County Name	Census Tract	MSA/MD	MSA/MD Name	CSA	CSA Name	Place	Zip Codes*	MSA/MD MFI	Base Tract MFI	Tract MFI	Tract MFI %	LMI	MMCT	MACT	MBCT	MHCT	MBHCT	MAIANCT	MNHOPICT	Population	Families	Households	Minority	Minority %	Black	Black %	Hispanic	Hispanic %	Non-Hispanic	Non-Hispanic %	Asian	Asian %	NHOPI	NHOPI %	Labor Armed Force	Labor Armed Force %	LEP	LEP %	Poverty %	Owner Occ Units	1-4 Family Units	Farm Count	Non Farm Count	Distressed/ Underserved
48	TEXAS	201	HARRIS COUNTY	5509.02	26420	HOUSTON-PASADENA-THE WOODLANDS, TX	288	HOUSTON-PASADENA, TX	HOUSTON CITY, TX	77014 | 77066 | 77067	$97,400	$65,067	$78,115	80.2	MIDDLE INCOME	Y	N	N	N	Y	N	N	4,211	967	1,136	3,994	94.85	1,046	24.84	1,931	45.86	2,280	54.14	879	20.87	6	0.14	0	0	777	18.45	8.09	87	1,047	5	297	Neither Distressed nor Underserved
48	TEXAS	201	HARRIS COUNTY	5510.00	26420	HOUSTON-PASADENA-THE WOODLANDS, TX	288	HOUSTON-PASADENA, TX	HOUSTON CITY, TX	77014 | 77066	$97,400	$44,074	$52,908	54.32	MODERATE INCOME	Y	N	N	Y	Y	N	N	3,275	824	1,039	3,142	95.94	541	16.52	2,282	69.68	993	30.32	266	8.12	6	0.18	0	0	1,147	35.02	18.83	69	1,071	10	362	Neither Distressed nor Underserved
48	TEXAS	201	HARRIS COUNTY	5511.01	26420	HOUSTON-PASADENA-THE WOODLANDS, TX	288	HOUSTON-PASADENA, TX	HOUSTON CITY, TX	77014 | 77068 | 77268	$97,400	$62,742	$75,319	77.33	MODERATE INCOME	Y	N	N	N	Y	N	N	4,492	1,071	1,728	4,083	90.89	1,759	39.16	1,683	37.47	2,809	62.53	554	12.33	9	0.2	0	0	1,163	25.89	23.98	562	732	4	1,597	Neither Distressed nor Underserved
48	TEXAS	201	HARRIS COUNTY	5511.02	26420	HOUSTON-PASADENA-THE WOODLANDS, TX	288	HOUSTON-PASADENA, TX	HOUSTON CITY, TX	77014 | 77067	$97,400	$62,589	$75,134	77.14	MODERATE INCOME	Y	N	N	Y	Y	N	N	6,590	1,533	1,649	6,175	93.7	1,700	25.8	3,419	51.88	3,171	48.12	900	13.66	5	0.08	0	0	1,877	28.48	12.69	1,306	1,517	9	484	Neither Distressed nor Underserved
48	TEXAS	201	HARRIS COUNTY	5512.01	26420	HOUSTON-PASADENA-THE WOODLANDS, TX	288	HOUSTON-PASADENA, TX	HOUSTON CITY, TX	77014 | 77066 | 77069	$97,400	$69,179	$83,053	85.27	MIDDLE INCOME	Y	N	N	N	Y	N	N	4,538	1,083	1,504	3,699	81.51	977	21.53	2,073	45.68	2,465	54.32	425	9.37	4	0.09	0	0	726	16	21.99	975	1,084	9	469	Neither Distressed nor Underserved
48	TEXAS	201	HARRIS COUNT	5512.0	26420	HOUSTON-	28	HOUSTON-	HOUSTON CITY,	77006	$97,400	$82,733	$99,319	101.9	MIDDLE	Y	N	N	N	Y	N	N	3,082	881	1,258	2,214	71.84	74	24.1	1,077	34.94	2,005	65.06	29	9.57	5	0.16	0	0	23	7.62	3.03	536	830	8	66	Neither

Assessment Areas/REMA

State	State Name	County	County Name	Census Tract	MSA/MD	MSA/MD Name	CSA	CSA Name	Place	Zip Codes*	MSA/MD MFI	Base Tract MFI	Tract MFI	Tract MFI %	LMI	MMCT	MACT	MBCT	MHCT	MBHCT	MAIANCT	MNHOPICT	Population	Families	Households	Minority	Minority %	Black	Black %	Hispanic	Hispanic %	Non-Hispanic	Non-Hispanic %	Asian	Asian %	NHOPI	NHOPI %	Labor Armed Force	Labor Armed Force %	LEP	LEP %	Poverty %	Owner Occ Units	1-4 Family Units	Farm Count	Non Farm Count	Distressed/ Underserved
			Y	2		PASADENA-THE WOODLANDS, TX	8	PASADENA, TX	TX	6 | 770069				7	INCOME												4	4					5						5					8	Distressed nor Underserved
48	TEXAS	201	HARRISCOUNTY	5513.00	26420	HOUSTON-PASADENA-THE WOODLANDS, TX	288	HOUSTON-PASADENA, TX	HOUSTON CITY, TX	77066	$97,400	$97,500	$117,055	120.18	UPPER INCOME	Y	N	N	N	Y	N	N	3,957	1,030	1,143	3,230	81.63	798	20.17	1,560	39.42	2,397	60.58	788	19.91	4	0.1	0	0	995	25.15	7.24	948	1,172	7	451	Neither Distressed nor Underserved
48	TEXAS	201	HARRISCOUNTY	5514.00	26420	HOUSTON-PASADENA-THE WOODLANDS, TX	288	HOUSTON-PASADENA, TX	HOUSTON CITY, TX	77064 | 770669 | 770770	$97,400	$84,548	$101,501	104.21	MIDDLE INCOME	Y	N	N	N	Y	N	N	5,163	1,325	2,208	3,949	76.49	1,381	26.75	1,717	33.26	3,446	66.74	702	13.6	7	0.14	0	0	1,098	21.27	10.58	1,545	1,902	52	6,518	Neither Distressed nor Underserved
48	TEXAS	201	HARRISCOUNTY	5515.01	26420	HOUSTON-PASADENA-THE WOODLANDS, TX	288	HOUSTON-PASADENA, TX	HOUSTON CITY, TX	77064 | 770770	$97,400	$0	$0	0	NA	Y	N	N	Y	Y	N	N	4,129	747	1,404	3,696	89.51	1,202	29.11	2,224	53.86	1,905	46.14	186	4.5	2	0.05	0	0	850	20.59	27.63	250	670	13	694	Neither Distressed nor Underserved
48	TEXAS	201	HARRISCOUNTY	5515.02	26420	HOUSTON-PASADENA-THE WOODLANDS, TX	288	HOUSTON-PASADENA, TX	HOUSTON CITY, TX	77064 | 770886	$97,400	$47,146	$56,599	58.11	MODERATE INCOME	Y	N	N	N	Y	N	N	4,573	1,053	1,365	4,104	89.74	1,291	28.23	1,299	28.41	3,274	71.59	1,443	31.55	5	0.11	0	0	495	10.82	7.92	858	1,206	13	721	Neither Distressed nor Underserved
48	TEXAS	201	HARRISCOUNTY	5516.01	26420	HOUSTON-PASADENA	288	HOUSTON-PASA	HOUSTON CITY, TX	77064	$97,400	$52,212	$62,677	64.35	MODERATE	Y	N	N	N	Y	N	N	3,094	733	997	2,448	79.12	490	15.84	1,539	49.74	1,555	50.26	318	10.28	0	0	0	0	413	13.35	37.93	698	1,052	7	325	Neither Distre

Assessment Areas/REMA

State	State Name	County	County Name	Census Tract	MSA/MD	MSA/MD Name	CSA	CSA Name	Place	Zip Codes*	MSA/MD MFI	Base Tract MFI	Tract MFI	Tract MFI %	LMI	MMCT	MACT	MBCT	MHCT	MBHCT	MAIANCT	MNHOPICT	Population	Families	Households	Minority	Minority %	Black	Black %	Hispanic	Hispanic %	Non-Hispanic	Non-Hispanic %	Asian	Asian %	NHOPI	NHOPI %	Labor Armed Force	Labor Armed Force %	LEP	LEP %	Poverty %	Owner Occ Units	1-4 Family Units	Farm Count	Non Farm Count	Distressed/ Underserved
						ENA-THE WOODLANDS, TX		DENA, TX							INCOME																																	ssed nor Underserved
48	TEXAS	201	HARRIS COUNTY	5516.02	26420	HOUSTON-PASADENA-THE WOODLANDS, TX	288	HOUSTON-PASADENA, TX	HOUSTON CITY, TX	77064 | 77065 | 77070	$97,400	$50,045	$60,076	61.68	MODERATE INCOME	Y	N	N	N	Y	N	N	5,225	1,215	1,632	4,138	79.2	1,088	20.82	2,534	48.5	2,691	51.5	378	7.23	12	0.23	0	0	822	15.73	15.85	787	1,231	5	428	Neither Distressed nor Underserved
48	TEXAS	201	HARRIS COUNTY	5517.02	26420	HOUSTON-PASADENA-THE WOODLANDS, TX	288	HOUSTON-PASADENA, TX	HOUSTON CITY, TX	77040 | 77064	$97,400	$127,125	$152,616	156.69	UPPER INCOME	Y	N	N	N	N	N	N	3,724	1,317	1,454	2,063	55.4	240	6.44	651	17.48	3,073	82.52	1,017	27.31	0	0	0	0	347	9.32	2.07	1,292	1,454	10	770	Neither Distressed nor Underserved
48	TEXAS	201	HARRIS COUNTY	5517.03	26420	HOUSTON-PASADENA-THE WOODLANDS, TX	288	HOUSTON-PASADENA, TX	HOUSTON CITY, TX	77064	$97,400	$97,222	$116,714	119.83	MIDDLE INCOME	Y	N	N	N	N	N	N	7,832	2,230	3,108	5,303	67.71	1,220	15.58	2,614	33.38	5,218	66.62	1,240	15.83	1	0.01	0	0	753	9.61	10.64	1,782	2,053	5	890	Neither Distressed nor Underserved
48	TEXAS	201	HARRIS COUNTY	5517.04	26420	HOUSTON-PASADENA-THE WOODLANDS, TX	288	HOUSTON-PASADENA, TX	HOUSTON CITY, TX	77040 | 77064 | 77065	$97,400	$134,900	$161,957	166.28	UPPER INCOME	Y	N	N	N	N	N	N	3,870	1,071	1,401	2,153	55.63	427	11.03	830	21.45	3,040	78.55	704	18.19	0	0	0	0	302	7.8	1.49	1,123	1,253	6	386	Neither Distressed nor Underserved
48	TEXAS	201	HARRIS COUNTY	5517.05	26420	HOUSTON-PASADENA-THE WOOD	288	HOUSTON-PASADENA, TX	HOUSTON CITY, TX	77064 | 77065	$97,400	$76,810	$92,209	94.67	MIDDLE INCOME	Y	N	N	N	Y	N	N	5,562	1,264	1,744	3,735	67.15	833	14.98	2,098	37.72	3,464	62.28	615	11.06	2	0.04	0	0	282	5.07	8.75	893	1,289	7	486	Neither Distressed nor Under

Assessment Areas/REMA

State	State Name	County	County Name	Census Tract	MSA/MD	MSA/MD Name	CSA	CSA Name	Place	Zip Codes*	MSA/MD MFI	Base Tract MFI	Tract MFI	Tract MFI %	LMI	MMCT	MACT	MBCT	MHCT	MBHCT	MAIANCT	MNHOPICT	Population	Families	Households	Minority	Minority %	Black	Black %	Hispanic	Hispanic %	Non-Hispanic	Non-Hispanic %	Asian	Asian %	NHOPI	NHOPI %	Labor Armed Force	Labor Armed Force %	LEP	LEP %	Poverty %	Owner Occ Units	1-4 Family Units	Farm Count	Non Farm Count	Distressed/ Underserved
						LANDS, TX																																								served
48	TEXAS	201	HARRIS COUNTY	5518.00	26420	HOUSTON-PASADENA-THE WOODLANDS, TX	288	HOUSTON-PASADENA, TX	HOUSTON CITY, TX	77040 | 77065	$97,400	$126,094	$151,379	155.42	UPPER INCOME	N	N	N	N	N	N	N	4,285	1,208	1,628	1,378	32.16	126	2.94	787	18.37	3,498	81.63	260	6.07	0	0	0	0	76	1.77	2.18	1,588	1,714	21	947	Neither Distressed nor Underserved
48	TEXAS	201	HARRIS COUNTY	5519.01	26420	HOUSTON-PASADENA-THE WOODLANDS, TX	288	HOUSTON-PASADENA, TX	HOUSTON CITY, TX	77065	$97,400	$0	$0	0	NA	Y	N	N	N	Y	N	N	2,065	590	1,137	1,629	78.89	737	35.69	754	36.51	1,311	63.49	106	5.13	2	0.1	0	0	87	4.21	11.05	0	311	1	113	Neither Distressed nor Underserved
48	TEXAS	201	HARRIS COUNTY	5519.02	26420	HOUSTON-PASADENA-THE WOODLANDS, TX	288	HOUSTON-PASADENA, TX	HOUSTON CITY, TX	77040 | 77065	$97,400	$37,365	$44,853	46.05	LOW INCOME	Y	N	N	N	Y	N	N	4,033	981	2,134	3,156	78.25	1,596	39.57	1,198	29.7	2,835	70.3	248	6.15	2	0.05	11	0.27	410	10.17	25.01	0	656	2	290	Neither Distressed nor Underserved
48	TEXAS	201	HARRIS COUNTY	5520.02	26420	HOUSTON-PASADENA-THE WOODLANDS, TX	288	HOUSTON-PASADENA, TX	HOUSTON CITY, TX	77065	$97,400	$101,667	$122,052	125.31	UPPER INCOME	Y	N	N	N	Y	N	N	1,591	384	565	1,042	65.49	439	27.59	384	24.14	1,207	75.86	165	10.37	0	0	0	0	220	13.83	4.95	253	323	4	378	Neither Distressed nor Underserved
48	TEXAS	201	HARRIS COUNTY	5520.03	26420	HOUSTON-PASADENA-THE WOODLANDS, TX	288	HOUSTON-PASADENA, TX	HOUSTON CITY, TX	77065	$97,400	$105,942	$127,185	130.58	UPPER INCOME	Y	N	N	N	N	N	N	4,379	1,178	1,868	2,774	63.35	653	14.91	1,096	25.03	3,283	74.97	878	20.05	7	0.16	0	0	334	7.63	12.35	1,213	1,385	8	743	Neither Distressed nor Underserved
48	TEXAS	201	HARRIS COUNT	5520.0	26420	HOUSTON-	28	HOUSTON-	HOUSTON CITY,	77065	$97,400	$66,042	$79,284	81.4	MIDDLE	Y	N	N	N	Y	N	N	4,260	878	1,735	2,933	68.85	94	22.2	1,531	35.94	2,729	64.06	28	6.76	18	0.42	0	0	32	7.58	14.25	794	1,15	6	52	Neither

Assessment Areas/REMA

State	State Name	County	County Name	Census Tract	MSA/MD	MSA/MD Name	CSA	CSA Name	Place	Zip Codes*	MSA/MD MFI	Base Tract MFI	Tract MFI	Tract MFI %	LMI	MMCT	MACT	MBCT	MHCT	MBHCT	MAIANCT	MNHOPICT	Population	Families	Households	Minority	Minority %	Black	Black %	Hispanic	Hispanic %	Non-Hispanic	Non-Hispanic %	Asian	Asian %	NHOPI	NHOPI %	Labor Armed Force	Labor Armed Force %	LEP	LEP %	Poverty %	Owner Occ Units	1-4 Family Units	Farm Count	Non Farm Count	Distressed/ Underserved
			Y	4		PASADENA-THE WOODLANDS, TX	8	PASADENA, TX	TX	5					INCOME														8	5				8						3				0		3	Distressed nor Underserved
48	TEXAS	201	HARRIS COUNTY	552 1.01	264 20	HOUSTON-PASADENA-THE WOODLANDS, TX	288	HOUSTON-PASADENA, TX	HOUSTON CITY, TX	77065 | 77429	$97,400	$82,461	$98,997	101.64	MIDDLE INCOME	Y	N	N	N	Y	N	N	4,285	1,132	1,686	3,140	73.28	1,034	24.13	1,363	31.81	2,922	68.19	585	13.65	5	0.12	0	0	795	18.55	6.02	715	989	9	735	Neither Distressed nor Underserved
48	TEXAS	201	HARRIS COUNTY	552 1.02	264 20	HOUSTON-PASADENA-THE WOODLANDS, TX	288	HOUSTON-PASADENA, TX	HOUSTON CITY, TX	77065 | 77429	$97,400	$103,099	$123,776	127.08	UPPER INCOME	Y	N	N	N	N	N	N	5,999	1,743	2,385	3,258	54.31	518	8.63	1,593	26.55	4,406	73.45	878	14.64	0	0	0	0	928	15.47	0	1,764	2,099	18	594	Neither Distressed nor Underserved
48	TEXAS	201	HARRIS COUNTY	552 1.03	264 20	HOUSTON-PASADENA-THE WOODLANDS, TX	288	HOUSTON-PASADENA, TX	HOUSTON CITY, TX	77065 | 77429	$97,400	$107,011	$128,471	131.9	UPPER INCOME	Y	N	N	N	Y	N	N	3,260	817	1,209	2,014	61.78	461	14.14	1,210	37.12	2,050	62.88	219	6.72	2	0.06	0	0	246	7.55	3.2	803	1,058	4	280	Neither Distressed nor Underserved
48	TEXAS	201	HARRIS COUNTY	552 2.00	264 20	HOUSTON-PASADENA-THE WOODLANDS, TX	288	HOUSTON-PASADENA, TX	HOUSTON CITY, TX	77065 | 77429	$97,400	$81,071	$97,322	99.92	MIDDLE INCOME	Y	N	N	N	Y	N	N	8,098	1,904	2,772	5,295	65.39	1,532	18.92	2,726	33.66	5,372	66.34	717	8.85	12	0.15	0	0	1,002	12.37	11.48	1,389	1,876	21	1,466	Neither Distressed nor Underserved
48	TEXAS	201	HARRIS COUNTY	553 3.01	264 20	HOUSTON-PASADENA-THE WOODLANDS,	288	HOUSTON-PASADENA, TX	HOUSTON CITY, TX	77429	$97,400	$62,464	$74,988	76.99	MODERATE INCOME	N	N	N	N	N	N	N	4,360	1,287	1,612	1,626	37.29	336	7.71	925	21.22	3,435	78.78	133	3.05	7	0.16	35	0.8	337	7.73	2.39	1,057	1,310	16	480	Neither Distressed nor Underserve

Assessment Areas/REMA

State	State Name	County	County Name	Census Tract	MSA/MD	MSA/MD Name	CSA	CSA Name	Place	Zip Code* s	MSA/MD MFI	Base Tract MFI	Tract MFI	Tract MFI %	LMI	MMCT	MACT	MBCT	MHCT	MBHCT	MAIANCT	MNHOPICT	Population	Families	Households	Minority	Minority %	Black	Black %	Hispanic	Hispanic %	Non-Hispanic	Non-Hispanic %	Asian	Asian %	NHOPI	NHOPI %	Labor Armed Force	Labor Armed Force %	LEP	LEP %	Poverty %	Owner Occ Units	1-4 Family Units	Farm Count	Non Farm Count	Distressed/ Underserved
					TX																																									d
48	TEXAS	201	HARRIS COUNTY	5523.03	26420	HOUSTON-PASADENA-THE WOODLANDS, TX	288	HOUSTON-PASADENA, TX	HOUSTON CITY, TX	77065 | 77070 | 77429	$97,400	$52,176	$62,638	64.31	MODERATE INCOME	Y	N	N	N	Y	N	N	3,151	694	1,258	2,144	68.04	874	27.74	867	27.52	2,284	72.48	242	7.68	13	0.41	0	0	196	6.22	6.77	161	353	7	517	Neither Distressed nor Underserved
48	TEXAS	201	HARRIS COUNTY	5523.04	26420	HOUSTON-PASADENA-THE WOODLANDS, TX	288	HOUSTON-PASADENA, TX	HOUSTON CITY, TX	77429	$97,400	$128,167	$153,873	157.98	UPPER INCOME	N	N	N	N	N	N	N	1,960	596	778	783	39.95	124	6.33	441	22.5	1,519	77.5	145	7.4	0	0	0	0	66	3.37	0.76	693	777	9	245	Neither Distressed nor Underserved
48	TEXAS	201	HARRIS COUNTY	5524.01	26420	HOUSTON-PASADENA-THE WOODLANDS, TX	288	HOUSTON-PASADENA, TX	HOUSTON CITY, TX	77065 | 77070	$97,400	$81,149	$97,419	100.02	MIDDLE INCOME	Y	N	N	N	Y	N	N	4,314	1,482	2,079	3,410	79.04	1,181	27.38	1,530	35.47	2,784	64.53	604	14	3	0.07	0	0	918	21.28	10.42	799	1,284	17	815	Neither Distressed nor Underserved
48	TEXAS	201	HARRIS COUNTY	5524.02	26420	HOUSTON-PASADENA-THE WOODLANDS, TX	288	HOUSTON-PASADENA, TX	HOUSTON CITY, TX	77065 | 77070 | 77429	$97,400	$89,781	$107,783	110.66	MIDDLE INCOME	Y	N	N	N	N	N	N	2,562	773	1,047	1,344	52.46	188	7.34	895	34.93	1,667	65.07	152	5.93	2	0.08	0	0	186	7.26	1.78	895	1,134	9	438	Neither Distressed nor Underserved
48	TEXAS	201	HARRIS COUNTY	5525.01	26420	HOUSTON-PASADENA-THE WOODLANDS, TX	288	HOUSTON-PASADENA, TX	HOUSTON CITY, TX	77070	$97,400	$40,609	$48,749	50.05	MODERATE INCOME	Y	N	N	N	Y	N	N	3,904	1,322	1,586	2,671	68.42	853	21.85	1,427	36.55	2,477	63.45	220	5.64	1	0.03	0	0	765	19.6	9.43	903	1,377	8	566	Neither Distressed nor Underserved

Assessment Areas/REMA

State	State Name	County	County Name	Census Tract	MSA/MD	MSA/MD Name	CSA	CSA Name	Place	Zip Codes*	MSA/MD MFI	Base Tract MFI	Tract MFI	Tract MFI %	LMI	MMCT	MACT	MBCT	MHCT	MBHCT	MAIANCT	MNHOPICT	Population	Families	Households	Minority	Minority %	Black	Black %	Hispanic	Hispanic %	Non-Hispanic	Non-Hispanic %	Asian	Asian %	NHOPI	NHOPI %	Labor Armed Force	Labor Armed Force %	LEP	LEP %	Poverty %	Owner Occ Units	1-4 Family Units	Farm Count	Non Farm Count	Distressed/ Underserved
48	TEXAS	201	HARRIS COUNTY	5525.02	26420	HOUSTON-PASADENA-THE WOODLANDS, TX	288	HOUSTON-PASADENA, TX	HOUSTON CITY, TX	77070	$97,400	$65,523	$78,660	80.76	MIDDLE INCOME	Y	N	N	N	Y	N	N	6,907	1,594	2,028	4,961	71.83	1,024	14.83	2,809	40.67	4,098	59.33	933	13.51	3	0.04	0	0	975	14.12	11.11	1,409	2,002	14	583	Neither Distressed nor Underserved
48	TEXAS	201	HARRIS COUNTY	5526.02	26420	HOUSTON-PASADENA-THE WOODLANDS, TX	288	HOUSTON-PASADENA, TX	HOUSTON CITY, TX	77070 | 77429	$97,400	$80,804	$97,010	99.6	MIDDLE INCOME	Y	N	N	N	N	N	N	7,960	1,617	2,660	4,739	59.54	1,543	19.38	1,877	23.58	6,083	76.42	1,035	13	8	0.1	0	0	626	7.86	3.28	1,243	1,597	18	1,076	Neither Distressed nor Underserved
48	TEXAS	201	HARRIS COUNTY	5526.03	26420	HOUSTON-PASADENA-THE WOODLANDS, TX	288	HOUSTON-PASADENA, TX	HOUSTON CITY, TX	77070 | 77269	$97,400	$35,108	$42,145	43.27	LOW INCOME	Y	N	N	N	Y	N	N	3,633	1,088	1,717	3,073	84.59	1,633	44.95	1,158	31.87	2,475	68.13	223	6.14	0	0	0	0	153	4.21	44.06	41	311	1	528	Neither Distressed nor Underserved
48	TEXAS	201	HARRIS COUNTY	5526.04	26420	HOUSTON-PASADENA-THE WOODLANDS, TX	288	HOUSTON-PASADENA, TX	HOUSTON CITY, TX	77070	$97,400	$0	$0	0	NA	Y	N	N	N	N	N	N	2,361	931	1,020	1,731	73.32	353	14.95	826	34.99	1,535	65.01	471	19.95	1	0.04	0	0	570	24.14	18.19	683	1,009	5	228	Neither Distressed nor Underserved
48	TEXAS	201	HARRIS COUNTY	5527.01	26420	HOUSTON-PASADENA-THE WOODLANDS, TX	288	HOUSTON-PASADENA, TX	HOUSTON CITY, TX	77070	$97,400	$79,427	$95,355	97.9	MIDDLE INCOME	Y	N	N	N	N	N	N	3,506	996	1,860	2,334	66.57	803	22.9	893	25.47	2,613	74.53	513	14.63	1	0.03	0	0	199	5.68	6.77	638	863	5	492	Neither Distressed nor Underserved
48	TEXAS	201	HARRIS COUNTY	5527.02	26420	HOUSTON-PASADENA-THE	288	HOUSTON-PASADENA, TX	HOUSTON CITY, TX	77070	$97,400	$85,000	$102,046	104.77	MIDDLE INCOME	Y	N	N	N	N	N	N	5,071	1,328	2,218	2,820	55.61	895	17.65	1,523	30.03	3,548	69.97	214	4.22	3	0.06	0	0	505	9.96	9.5	908	1,342	8	723	Neither Distressed nor

Assessment Areas/REMA

State	State Name	County	County Name	Census Tract	MSA/MD	MSA/MD Name	CSA	CSA Name	Place	Zip Codes*	MSA/MD MFI	Base Tract MFI	Tract MFI	Tract MFI %	LMI	MMCT	MACT	MBCT	MHCT	MBHCT	MAIANCT	MNHOPICT	Population	Families	Households	Minority	Minority %	Black	Black %	Hispanic	Hispanic %	Non-Hispanic	Non-Hispanic %	Asian	Asian %	NHOPI	NHOPI %	Labor Armed Force	Labor Armed Force %	LEP	LEP %	Poverty %	Owner Occ Units	1-4 Family Units	Farm Count	Non Farm Count	Distressed/ Underserved
						WOODLANDS, TX																																									Underserved
48	TEXAS	201	HARRIS COUNTY	5528.01	26420	HOUSTON-PASADENA-THE WOODLANDS, TX	288	HOUSTON-PASADENA, TX	HOUSTON CITY, TX	77069 | 777070	$97,400	$112,629	$135,211	138.82	UPPER INCOME	N	N	N	N	N	N	N	5,049	1,630	2,448	1,844	36.52	617	12.22	790	15.65	4,259	84.35	259	5.13	3	0.06	51	1.01	271	5.37	14.29	1,473	1,890	10	573	Neither Distressed nor Underserved
48	TEXAS	201	HARRIS COUNTY	5528.02	26420	HOUSTON-PASADENA-THE WOODLANDS, TX	288	HOUSTON-PASADENA, TX	HOUSTON CITY, TX	77069 | 777070	$97,400	$71,663	$86,033	88.33	MIDDLE INCOME	Y	N	N	N	N	N	N	4,343	836	1,669	2,409	55.47	1,129	26	816	18.79	3,527	81.21	299	6.88	5	0.12	0	0	29	0.67	7.36	831	955	15	808	Neither Distressed nor Underserved
48	TEXAS	201	HARRIS COUNTY	5529.01	26420	HOUSTON-PASADENA-THE WOODLANDS, TX	288	HOUSTON-PASADENA, TX	HOUSTON CITY, TX	77068 | 777069	$97,400	$51,507	$61,830	63.48	MODERATE INCOME	Y	N	N	N	Y	N	N	5,041	766	2,025	3,520	69.83	1,501	29.78	1,354	26.86	3,687	73.14	527	10.45	5	0.1	0	0	362	7.18	15.84	977	1,045	8	715	Neither Distressed nor Underserved
48	TEXAS	201	HARRIS COUNTY	5529.02	26420	HOUSTON-PASADENA-THE WOODLANDS, TX	288	HOUSTON-PASADENA, TX	HOUSTON CITY, TX	77069	$97,400	$129,875	$155,918	160.08	UPPER INCOME	N	N	N	N	N	N	N	4,038	1,222	1,679	1,694	41.95	599	14.83	661	16.37	3,377	83.63	249	6.17	2	0.05	0	0	179	4.43	19.14	1,178	1,392	8	654	Neither Distressed nor Underserved
48	TEXAS	201	HARRIS COUNTY	5530.01	26420	HOUSTON-PASADENA-THE WOODLANDS, TX	288	HOUSTON-PASADENA, TX	HOUSTON CITY, TX	77068 | 777069	$97,400	$100,000	$120,055	123.26	UPPER INCOME	Y	N	N	N	Y	N	N	6,399	1,300	1,908	4,681	73.15	1,994	31.16	1,979	30.93	4,420	69.07	505	7.89	6	0.09	0	0	475	7.42	6.57	1,325	1,629	14	1,473	Neither Distressed nor Underserved

Assessment Areas/REMA

State	State Name	County	County Name	Census Tract	MSA/MD	MSA/MD Name	CSA	CSA Name	Place	Zip Codes*	MSA/MD MFI	Base Tract MFI	Tract MFI	Tract MFI %	LMI	MMCT	MACT	MBCT	MHCT	MBHCT	MAIANCT	MNHOPICT	Population	Families	Households	Minority	Minority %	Black	Black %	Hispanic	Hispanic %	Non-Hispanic	Non-Hispanic %	Asian	Asian %	NHOPI	NHOPI %	Labor Armed Force	Labor Armed Force %	LEP	LEP %	Poverty %	Owner Occ Units	1-4 Family Units	Farm Count	Non Farm Count	Distressed/ Underserved
48	TEXAS	201	HARRIS COUNTY	5530.02	26420	HOUSTON-PASADENA-THE WOODLANDS, TX	288	HOUSTON-PASADENA, TX	HOUSTON CITY, TX	77068	$97,400	$84,649	$101,627	104.34	MIDDLE INCOME	Y	N	N	N	Y	N	N	4,570	1,292	1,599	3,351	73.33	944	20.66	1,771	38.75	2,799	61.25	507	11.09	3	0.07	0	0	956	20.92	12.13	1,175	1,335	13	798	Neither Distressed nor Underserved
48	TEXAS	201	HARRIS COUNTY	5531.01	26420	HOUSTON-PASADENA-THE WOODLANDS, TX	288	HOUSTON-PASADENA, TX	HOUSTON CITY, TX	77068 | 77090	$97,400	$85,710	$102,893	105.64	MIDDLE INCOME	Y	N	N	N	Y	N	N	3,479	806	1,225	2,636	75.77	1,308	37.6	1,098	31.56	2,381	68.44	134	3.85	2	0.06	0	0	131	3.77	3.17	636	1,080	5	432	Neither Distressed nor Underserved
48	TEXAS	201	HARRIS COUNTY	5531.02	26420	HOUSTON-PASADENA-THE WOODLANDS, TX	288	HOUSTON-PASADENA, TX	HOUSTON CITY, TX	77068 | 77090	$97,400	$73,333	$88,040	90.39	MIDDLE INCOME	Y	N	N	N	Y	N	N	3,667	808	1,213	2,894	78.92	1,386	37.8	1,256	34.25	2,411	65.75	138	3.76	14	0.38	0	0	106	2.89	8.36	915	1,042	8	640	Neither Distressed nor Underserved
48	TEXAS	201	HARRIS COUNTY	5532.01	26420	HOUSTON-PASADENA-THE WOODLANDS, TX	288	HOUSTON-PASADENA, TX	HOUSTON CITY, TX	77090 | 77273 | 77290	$97,400	$85,024	$102,075	104.8	MIDDLE INCOME	Y	N	N	N	Y	N	N	2,873	379	929	2,223	77.38	732	25.48	1,339	46.61	1,534	53.39	77	2.68	0	0	0	0	232	8.08	36.4	699	800	3	691	Neither Distressed nor Underserved
48	TEXAS	201	HARRIS COUNTY	5532.02	26420	HOUSTON-PASADENA-THE WOODLANDS, TX	288	HOUSTON-PASADENA, TX	HOUSTON CITY, TX	77090	$97,400	$44,216	$53,083	54.5	MODERATE INCOME	Y	N	Y	N	Y	N	N	4,460	833	1,784	3,797	85.13	2,398	53.77	1,180	26.46	3,280	73.54	72	1.61	1	0.02	0	0	687	15.4	20.05	395	640	2	378	Neither Distressed nor Underserved
48	TEXAS	201	HARRIS COUNTY	5533.00	26420	HOUSTON-PASADENA-	288	HOUSTON-PASADENA,	HOUSTON CITY, TX	77073 | 77	$97,400	$41,250	$49,518	50.84	MODERATE INCO	Y	N	Y	N	Y	N	N	5,415	1,014	2,443	4,900	90.49	3,618	66.81	1,066	19.69	4,349	80.31	92	1.7	8	0.15	0	0	469	8.66	24.82	0	341	1	690	Neither Distressed

Assessment Areas/REMA

State	State Name	County	County Name	Census Tract	MSA/MD	MSA/MD Name	CSA	CSA Name	Place	Zip Codes*	MSA/MD MFI	Base Tract MFI	Tract MFI	Tract MFI %	LMI	MMCT	MACT	MBCT	MHCT	MBHCT	MAIANCT	MNHOPICT	Population	Families	Households	Minority	Minority %	Black	Black %	Hispanic	Hispanic %	Non-Hispanic	Non-Hispanic %	Asian	Asian %	NHOPI	NHOPI %	Labor Armed Force	Labor Armed Force %	LEP	LEP %	Poverty %	Owner Occ Units	1-4 Family Units	Farm Count	Non Farm Count	Distressed/ Underserved
						THE WOODLANDS, TX		TX		090					ME																																nor Underserved
48	TEXAS	201	HARRIS COUNTY	5534.01	26420	HOUSTON-PASADENA-THE WOODLANDS, TX	288	HOUSTON-PASADENA, TX	HOUSTON CITY, TX	77388	$97,400	$139,038	$166,924	171.38	UPPER INCOME	N	N	N	N	N	N	N	4,556	1,050	1,395	1,918	42.1	447	9.81	960	21.07	3,596	78.93	320	7.02	1	0.02	0	0	131	2.88	2.8	1,258	1,552	6	786	Neither Distressed nor Underserved
48	TEXAS	201	HARRIS COUNTY	5534.03	26420	HOUSTON-PASADENA-THE WOODLANDS, TX	288	HOUSTON-PASADENA, TX	HOUSTON CITY, TX	77379 | 77388	$97,400	$105,605	$126,786	130.17	UPPER INCOME	Y	N	N	N	N	N	N	8,289	1,853	2,378	5,106	61.6	1,446	17.44	2,213	26.7	6,076	73.3	1,132	13.66	5	0.06	0	0	473	5.71	5.8	1,679	2,101	25	1,669	Neither Distressed nor Underserved
48	TEXAS	201	HARRIS COUNTY	5534.04	26420	HOUSTON-PASADENA-THE WOODLANDS, TX	288	HOUSTON-PASADENA, TX	HOUSTON CITY, TX	77388	$97,400	$139,340	$167,284	171.75	UPPER INCOME	N	N	N	N	N	N	N	3,188	799	1,090	1,157	36.29	223	6.99	571	17.91	2,617	82.09	204	6.4	0	0	0	0	230	7.21	12.75	842	1,090	5	391	Neither Distressed nor Underserved
48	TEXAS	201	HARRIS COUNTY	5534.05	26420	HOUSTON-PASADENA-THE WOODLANDS, TX	288	HOUSTON-PASADENA, TX	HOUSTON CITY, TX	77388	$97,400	$108,457	$130,204	133.68	UPPER INCOME	Y	N	N	N	N	N	N	5,610	1,646	2,212	3,372	60.11	1,065	18.98	1,451	25.86	4,159	74.14	637	11.35	8	0.14	0	0	522	9.3	11.1	1,444	1,775	9	661	Neither Distressed nor Underserved
48	TEXAS	201	HARRIS COUNTY	5535.00	26420	HOUSTON-PASADENA-THE WOODLANDS, TX	288	HOUSTON-PASADENA, TX	HOUSTON CITY, TX	77379 | 77388	$97,400	$94,496	$113,442	116.47	MIDDLE INCOME	Y	N	N	N	N	N	N	7,453	1,689	2,498	3,812	51.15	879	11.79	2,315	31.06	5,138	68.94	329	4.41	8	0.11	20	0.27	381	5.11	4.26	1,567	2,337	16	796	Neither Distressed nor Underserved

Assessment Areas/REMA

State	State Name	County	County Name	Census Tract	MSA/MD	MSA/MD Name	CSA	CSA Name	Place	Zip Codes*	MSA/MD MFI	Base Tract MFI	Tract MFI	Tract MFI %	LMI	MMCT	MACT	MBCT	MHCT	MBHCT	MAIANCT	MNHOPICT	Population	Families	Households	Minority	Minority %	Black	Black %	Hispanic	Hispanic %	Non-Hispanic	Non-Hispanic %	Asian	Asian %	NHOPI	NHOPI %	Labor Armed Force	Labor Armed Force %	LEP	LEP %	Poverty %	Owner Occ Units	1-4 Family Units	Farm Count	Non Farm Count	Distressed/ Underserved
48	TEXAS	201	HARRISCOUNTY	5536.01	26420	HOUSTON-PASADENA-THE WOODLANDS, TX	288	HOUSTON-PASADENA, TX	HOUSTON CITY, TX	77379	$97,400	$125,750	$150,970	155	UPPER INCOME	N	N	N	N	N	N	N	4,673	1,601	1,764	1,829	39.14	387	8.28	908	19.43	3,765	80.57	371	7.94	1	0.02	0	0	521	11.15	7.7	1,670	1,696	14	598	Neither Distressed nor Underserved
48	TEXAS	201	HARRISCOUNTY	5536.02	26420	HOUSTON-PASADENA-THE WOODLANDS, TX	288	HOUSTON-PASADENA, TX	HOUSTON CITY, TX	77379	$97,400	$58,205	$69,875	71.74	MODERATE INCOME	Y	N	N	N	Y	N	N	2,884	576	1,011	2,169	75.21	779	27.01	1,000	34.67	1,884	65.33	287	9.95	1	0.03	0	0	316	10.96	10.39	71	197	8	360	Neither Distressed nor Underserved
48	TEXAS	201	HARRISCOUNTY	5537.00	26420	HOUSTON-PASADENA-THE WOODLANDS, TX	288	HOUSTON-PASADENA, TX	HOUSTON CITY, TX	77379	$97,400	$88,493	$106,234	109.07	MIDDLE INCOME	Y	N	N	N	N	N	N	4,384	1,179	1,616	2,415	55.09	661	15.08	1,158	26.41	3,226	73.59	425	9.69	4	0.09	0	0	507	11.56	10.12	907	1,158	11	904	Neither Distressed nor Underserved
48	TEXAS	201	HARRISCOUNTY	5538.01	26420	HOUSTON-PASADENA-THE WOODLANDS, TX	288	HOUSTON-PASADENA, TX	HOUSTON CITY, TX	77379	$97,400	$161,016	$193,310	198.47	UPPER INCOME	N	N	N	N	N	N	N	2,956	691	790	1,153	39.01	260	8.8	579	19.59	2,377	80.41	176	5.95	3	0.1	0	0	119	4.03	2.94	725	795	11	772	Neither Distressed nor Underserved
48	TEXAS	201	HARRISCOUNTY	5538.03	26420	HOUSTON-PASADENA-THE WOODLANDS, TX	288	HOUSTON-PASADENA, TX		77379	$97,400	$129,439	$155,392	159.54	UPPER INCOME	N	N	N	N	N	N	N	4,621	1,164	1,437	2,242	48.52	513	11.1	903	19.54	3,718	80.46	618	13.37	3	0.06	0	0	334	7.23	4.18	1,209	1,330	9	473	Neither Distressed nor Underserved
48	TEXAS	201	HARRISCOUNTY	5538.04	26420	HOUSTON-PASADENA-THE	288	HOUSTON-PASADENA, TX	HOUSTON CITY, TX	77379	$97,400	$76,071	$91,322	93.76	MIDDLE INCOME	Y	N	N	N	N	N	N	6,314	1,394	1,990	3,829	60.64	845	13.38	2,063	32.67	4,251	67.33	707	11.2	4	0.06	0	0	818	12.96	11.39	765	1,190	10	563	Neither Distressed nor

Assessment Areas/REMA

State	State Name	County	County Name	Census Tract	MSA/MD	MSA/MD Name	CSA	CSA Name	Place	Zip Code*	MSA/MD MFI	Base Tract MFI	Tract MFI	Tract MFI %	LMI	MMCT	MACT	MBCT	MHCT	MBHCT	MAIANCT	MNHOPICT	Population	Families	Households	Minority	Minority %	Black	Black %	Hispanic	Hispanic %	Non-Hispanic	Non-Hispanic %	Asian	Asian %	NHOPI	NHOPI %	Labor Armed Force	Labor Armed Force %	LEP	LEP %	Poverty %	Owner Occ Units	1-4 Family Units	Farm Count	Non Farm Count	Distressed/ Underserved
						WOODLANDS, TX																																									Underserved
48	TEXAS	201	HARRIS COUNTY	5539.01	26420	HOUSTON-PASADENA-THE WOODLANDS, TX	288	HOUSTON-PASADENA, TX	HOUSTON CITY, TX	77379	$97,400	$167,212	$200,741	206.1	UPPER INCOME	N	N	N	N	N	N	N	5,709	1,638	1,805	2,643	46.3	675	11.82	944	16.54	4,765	83.46	716	12.54	12	0.21	0	0	331	5.8	6.68	1,705	1,937	17	1,069	Neither Distressed nor Underserved
48	TEXAS	201	HARRIS COUNTY	5540.01	26420	HOUSTON-PASADENA-THE WOODLANDS, TX	288	HOUSTON-PASADENA, TX	HOUSTON CITY, TX	77379 | 773991	$97,400	$82,000	$98,442	101.07	MIDDLE INCOME	N	N	N	N	N	N	N	3,555	778	1,133	1,759	49.48	417	11.73	977	27.48	2,578	72.52	219	6.16	3	0.08	11	0.31	232	6.53	3.05	567	675	9	688	Neither Distressed nor Underserved
48	TEXAS	201	HARRIS COUNTY	5540.02	26420	HOUSTON-PASADENA-THE WOODLANDS, TX	288	HOUSTON-PASADENA, TX	HOUSTON CITY, TX	77379	$97,400	$154,639	$185,654	190.61	UPPER INCOME	N	N	N	N	N	N	N	4,356	1,305	1,470	1,314	30.17	199	4.57	548	12.58	3,808	87.42	357	8.2	0	0	0	0	168	3.86	2.63	1,437	1,544	7	985	Neither Distressed nor Underserved
48	TEXAS	201	HARRIS COUNTY	5541.03	26420	HOUSTON-PASADENA-THE WOODLANDS, TX	288	HOUSTON-PASADENA, TX	HOUSTON CITY, TX	77379	$97,400	$101,681	$122,071	125.33	UPPER INCOME	N	N	N	N	N	N	N	5,886	1,472	1,736	2,898	49.24	559	9.5	1,533	26.04	4,353	73.96	561	9.53	2	0.03	0	0	618	10.5	1.83	1,387	1,826	6	493	Neither Distressed nor Underserved
48	TEXAS	201	HARRIS COUNTY	5541.04	26420	HOUSTON-PASADENA-THE WOODLANDS, TX	288	HOUSTON-PASADENA, TX	HOUSTON CITY, TX	77379	$97,400	$123,750	$148,564	152.53	UPPER INCOME	N	N	N	N	N	N	N	3,576	1,184	1,407	1,663	46.5	281	7.86	670	18.74	2,906	81.26	553	15.46	0	0	0	0	492	13.76	19.02	1,284	1,407	8	453	Neither Distressed nor Underserved

Assessment Areas/REMA

State	State Name	County	County Name	Census Tract	MSA/MD	MSA/MD Name	CSA	CSA Name	Place	Zip Codes*	MSA/MD MFI	Base Tract MFI	Tract MFI	Tract MFI %	LMI	MMCT	MACT	MBCT	MHCT	MBHCT	MAIANCT	MNHOPICT	Population	Families	Households	Minority	Minority %	Black	Black %	Hispanic	Hispanic %	Non-Hispanic	Non-Hispanic %	Asian	Asian %	NHOPI	NHOPI %	Labor Armed Force	Labor Armed Force %	LEP	LEP %	Poverty %	Owner Occ Units	1-4 Family Units	Farm Count	Non Farm Count	Distressed/ Underserved
48	TEXAS	201	HARRIS COUNTY	5542.01	26420	HOUSTON-PASADENA-THE WOODLANDS, TX	288	HOUSTON-PASADENA, TX	HOUSTON CITY, TX	77070 | 77379	$97,400	$81,267	$97,566	100.17	MIDDLE INCOME	Y	N	N	N	N	N	N	5,409	1,551	2,648	3,357	62.06	781	14.44	1,589	29.38	3,820	70.62	767	14.18	3	0.06	0	0	481	8.89	4.79	990	1,522	8	462	Neither Distressed nor Underserved
48	TEXAS	201	HARRIS COUNTY	5542.02	26420	HOUSTON-PASADENA-THE WOODLANDS, TX	288	HOUSTON-PASADENA, TX	HOUSTON CITY, TX	77038 | 77070 | 77379	$97,400	$75,396	$90,514	92.93	MIDDLE INCOME	Y	N	N	N	N	N	N	3,668	821	1,293	1,873	51.06	411	11.21	975	26.58	2,693	73.42	344	9.38	3	0.08	0	0	610	16.63	19.88	593	868	10	1,112	Neither Distressed nor Underserved
48	TEXAS	201	HARRIS COUNTY	5543.01	26420	HOUSTON-PASADENA-THE WOODLANDS, TX	288	HOUSTON-PASADENA, TX	HOUSTON CITY, TX	77070 | 77429	$97,400	$123,105	$147,795	151.74	UPPER INCOME	N	N	N	N	N	N	N	7,275	2,351	2,678	2,009	27.62	300	4.12	1,125	15.46	6,150	84.54	228	3.13	0	0	0	0	291	4	3.4	2,421	2,787	21	1,320	Neither Distressed nor Underserved
48	TEXAS	201	HARRIS COUNTY	5543.02	26420	HOUSTON-PASADENA-THE WOODLANDS, TX	288	HOUSTON-PASADENA, TX	HOUSTON CITY, TX	77070 | 77429	$97,400	$94,223	$113,120	116.14	MIDDLE INCOME	Y	N	N	N	N	N	N	4,768	1,127	1,390	2,621	54.97	880	18.46	982	20.6	3,786	79.4	577	12.1	9	0.19	0	0	141	2.96	10.75	987	1,348	13	736	Neither Distressed nor Underserved
48	TEXAS	201	HARRIS COUNTY	5544.04	26420	HOUSTON-PASADENA-THE WOODLANDS, TX	288	HOUSTON-PASADENA, TX	HOUSTON CITY, TX	77429	$97,400	$138,000	$165,677	170.1	UPPER INCOME	N	N	N	N	N	N	N	5,037	1,228	1,592	1,902	37.76	307	6.09	868	17.23	4,169	82.77	495	9.83	0	0	0	0	230	4.57	7.13	1,489	1,602	12	571	Neither Distressed nor Underserved
48	TEXAS	201	HARRIS COUNTY	5544.05	26420	HOUSTON-PASADENA-	288	HOUSTON-PASADENA,	HOUSTON CITY, TX	77429 | 77	$97,400	$121,827	$146,256	150.16	UPPER INCOME	Y	N	N	N	N	N	N	8,176	2,316	2,778	4,428	54.16	1,068	13.06	2,084	25.49	6,092	74.51	874	10.69	7	0.09	0	0	322	3.94	1.92	2,343	2,617	4	618	Neither Distressed

Assessment Areas/REMA

State	State Name	County	County Name	Census Tract	MSA/MD	MSA/MD Name	CSA	CSA Name	Place	Zip Code*	MSA/MD MFI	Base Tract MFI	Tract MFI	Tract MFI %	LMI	MMCT	MACT	MBCT	MHCT	MBHCT	MAIANCT	MNHOPICT	Population	Families	Households	Minority	Minority %	Black	Black %	Hispanic	Hispanic %	Non-Hispanic	Non-Hispanic %	Asian	Asian %	NHOPI	NHOPI %	Labor Armed Force	Labor Armed Force %	LEP	LEP %	Poverty %	Owner Occ Units	1-4 Family Units	Farm Count	Non Farm Count	Distressed/ Underserved
						THE WOODLANDS, TX		TX		433																																					nor Underserved
48	TEXAS	201	HARRIS COUNTY	5544.06	26420	HOUSTON-PASADENA-THE WOODLANDS, TX	288	HOUSTON-PASADENA, TX	HOUSTON CITY, TX	77429 | 774333	$97,400	$121,298	$145,623	149.51	UPPER INCOME	Y	N	N	N	N	N	N	5,838	1,138	1,345	3,473	59.49	796	13.63	1,630	27.92	4,208	72.08	811	13.89	1	0.02	0	0	229	3.92	5.8	1,277	1,464	12	516	Neither Distressed nor Underserved
48	TEXAS	201	HARRIS COUNTY	5544.07	26420	HOUSTON-PASADENA-THE WOODLANDS, TX	288	HOUSTON-PASADENA, TX	HOUSTON CITY, TX	77429	$97,400	$113,694	$136,496	140.14	UPPER INCOME	N	N	N	N	N	N	N	6,712	1,897	2,047	3,352	49.94	790	11.77	1,437	21.41	5,275	78.59	853	12.71	1	0.01	0	0	330	4.92	0.49	1,840	2,047	6	905	Neither Distressed nor Underserved
48	TEXAS	201	HARRIS COUNTY	5544.08	26420	HOUSTON-PASADENA-THE WOODLANDS, TX	288	HOUSTON-PASADENA, TX	HOUSTON CITY, TX	77429	$97,400	$110,043	$132,113	135.64	UPPER INCOME	N	N	N	N	N	N	N	9,004	2,232	2,884	3,748	41.63	718	7.97	1,971	21.89	7,033	78.11	647	7.19	9	0.1	140	1.55	575	6.39	3.62	2,720	2,930	20	884	Neither Distressed nor Underserved
48	TEXAS	201	HARRIS COUNTY	5544.09	26420	HOUSTON-PASADENA-THE WOODLANDS, TX	288	HOUSTON-PASADENA, TX	HOUSTON CITY, TX	77410 | 774429	$97,400	$133,638	$160,437	164.72	UPPER INCOME	N	N	N	N	N	N	N	6,559	2,304	2,486	2,089	31.85	263	4.01	827	12.61	5,732	87.39	731	11.14	0	0	0	0	145	2.21	1.32	2,202	2,271	14	923	Neither Distressed nor Underserved
48	TEXAS	201	HARRIS COUNTY	5541.10	26420	HOUSTON-PASADENA-THE WOODLANDS, TX	288	HOUSTON-PASADENA, TX	HOUSTON CITY, TX	77429	$97,400	$104,638	$125,617	128.97	UPPER INCOME	N	N	N	N	N	N	N	3,600	926	1,226	1,163	32.31	105	2.92	618	17.17	2,982	82.83	290	8.06	3	0.08	0	0	121	3.36	0	1,226	1,226	13	441	Neither Distressed nor Underserved

Assessment Areas/REMA

State	State Name	County	County Name	Census Tract	MSA/MD	MSA/MD Name	CSA	CSA Name	Place	Zip Code*	MSA/MD MFI	Base Tract MFI	Tract MFI	Tract MFI %	LMI	MMCT	MACT	MBCT	MHCT	MBHCT	MAIANCT	MNHOPICT	Population	Families	Households	Minority	Minority %	Black	Black %	Hispanic	Hispanic %	Non-Hispanic	Non-Hispanic %	Asian	Asian %	NHOPI	NHOPI %	Labor Armed Force	Labor Armed Force %	LEP	LEP %	Poverty %	Owner Occ Units	1-4 Family Units	Farm Count	Non Farm Count	Distressed/ Underserved
48	TEXAS	201	HARRIS COUNTY	5545.01	26420	HOUSTON-PASADENA-THE WOODLANDS, TX	288	HOUSTON-PASADENA, TX	HOUSTON CITY, TX	77429	$97,400	$148,292	$178,028	182.78	UPPER INCOME	N	N	N	N	N	N	N	7,183	1,851	2,079	3,174	44.19	579	8.06	1,877	26.13	5,306	73.87	481	6.7	1	0.01	0	0	654	9.1	5.25	2,079	2,100	31	1,017	Neither Distressed nor Underserved
48	TEXAS	201	HARRIS COUNTY	5545.02	26420	HOUSTON-PASADENA-THE WOODLANDS, TX	288	HOUSTON-PASADENA, TX	HOUSTON CITY, TX	77429	$97,400	$131,220	$157,535	161.74	UPPER INCOME	N	N	N	N	N	N	N	6,266	1,845	2,151	1,915	30.56	270	4.31	1,072	17.11	5,194	82.89	246	3.93	1	0.02	0	0	416	6.64	5.94	2,066	2,183	9	707	Neither Distressed nor Underserved
48	TEXAS	201	HARRIS COUNTY	5546.00	26420	HOUSTON-PASADENA-THE WOODLANDS, TX	288	HOUSTON-PASADENA, TX	HOUSTON CITY, TX	77070 | 77377 | 77429	$97,400	$150,000	$180,083	184.89	UPPER INCOME	N	N	N	N	N	N	N	4,649	1,326	1,592	1,264	27.19	198	4.26	673	14.48	3,976	85.52	163	3.51	2	0.04	0	0	60	1.29	2.32	1,504	1,579	23	1,071	Neither Distressed nor Underserved
48	TEXAS	201	HARRIS COUNTY	5547.01	26420	HOUSTON-PASADENA-THE WOODLANDS, TX	288	HOUSTON-PASADENA, TX	HOUSTON CITY, TX	77070 | 77377	$97,400	$74,254	$89,140	91.52	MIDDLE INCOME	Y	N	N	N	N	N	N	2,918	777	1,183	1,570	53.8	280	9.6	811	27.79	2,107	72.21	352	12.06	8	0.27	0	0	190	6.51	9.65	434	486	7	519	Neither Distressed nor Underserved
48	TEXAS	201	HARRIS COUNTY	5547.02	26420	HOUSTON-PASADENA-THE WOODLANDS, TX	288	HOUSTON-PASADENA, TX	HOUSTON CITY, TX	77070 | 77377 | 77429	$97,400	$125,523	$150,697	154.72	UPPER INCOME	N	N	N	N	N	N	N	4,857	1,262	1,513	1,625	33.46	226	4.65	752	15.48	4,105	84.52	413	8.5	2	0.04	0	0	101	2.08	1.36	1,335	1,543	13	652	Neither Distressed nor Underserved
48	TEXAS	201	HARRIS COUNTY	5548.03	26420	HOUSTON-PASAD	288	HOUSTON-PASA	TOMBALL CITY, TX	77375	$97,400	$150,083	$180,180	184.99	UPPER INCO	N	N	N	N	N	N	N	6,935	1,556	2,456	2,875	41.46	558	8.05	1,703	24.56	5,232	75.44	293	4.22	17	0.25	110	1.59	37	0.53	5.47	2,272	2,388	28	752	Neither Distre

Assessment Areas/REMA

State	State Name	County	County Name	Census Tract	MSA/MD	MSA/MD Name	CSA	CSA Name	Place	Zip Codes*	MSA/MD MFI	Base Tract MFI	Tract MFI	Tract MFI %	LMI	MMCT	MACT	MBCT	MHCT	MBHCT	MAIANCT	MNHOPICT	Population	Families	Households	Minority	Minority %	Black	Black %	Hispanic	Hispanic %	Non-Hispanic	Non-Hispanic %	Asian	Asian %	NHOPI	NHOPI %	Labor Armed Force	Labor Armed Force %	LEP	LEP %	Poverty %	Owner Occ Units	1-4 Family Units	Farm Count	Non Farm Count	Distressed/ Underserved
						ENA-THE WOODLANDS, TX		DENA, TX							ME																																ssed nor Underserved
48	TEXAS	201	HARRIS COUNTY	5548.04	26420	HOUSTON-PASADENA-THE WOODLANDS, TX	288	HOUSTON-PASADENA, TX	HOUSTON CITY, TX	77375 | 77379	$97,400	$157,788	$189,433	194.49	UPPER INCOME	N	N	N	N	N	N	N	4,903	1,375	1,576	2,301	46.93	281	5.73	1,224	24.96	3,679	75.04	614	12.52	1	0.02	0	0	211	4.3	3.1	1,479	1,502	17	766	Neither Distressed nor Underserved
48	TEXAS	201	HARRIS COUNTY	5548.05	26420	HOUSTON-PASADENA-THE WOODLANDS, TX	288	HOUSTON-PASADENA, TX	HOUSTON CITY, TX	77070 | 77375 | 77379	$97,400	$84,595	$101,559	104.27	MIDDLE INCOME	Y	N	N	N	N	N	N	8,302	1,904	2,242	5,333	64.24	961	11.58	2,480	29.87	5,822	70.13	1,552	18.69	15	0.18	0	0	974	11.73	1.52	1,940	2,449	9	580	Neither Distressed nor Underserved
48	TEXAS	201	HARRIS COUNTY	5548.06	26420	HOUSTON-PASADENA-THE WOODLANDS, TX	288	HOUSTON-PASADENA, TX	HOUSTON CITY, TX	77375	$97,400	$102,629	$123,211	126.5	UPPER INCOME	Y	N	N	N	N	N	N	2,208	568	753	1,286	58.24	248	11.23	799	36.19	1,409	63.81	138	6.25	5	0.23	0	0	308	13.95	15.72	590	753	6	182	Neither Distressed nor Underserved
48	TEXAS	201	HARRIS COUNTY	5548.07	26420	HOUSTON-PASADENA-THE WOODLANDS, TX	288	HOUSTON-PASADENA, TX	HOUSTON CITY, TX	77375	$97,400	$93,597	$112,361	115.36	MIDDLE INCOME	Y	N	N	N	N	N	N	7,270	1,696	2,216	4,310	59.28	866	11.91	2,735	37.62	4,535	62.38	453	6.23	3	0.04	0	0	532	7.32	7.78	1,729	2,098	8	685	Neither Distressed nor Underserved
48	TEXAS	201	HARRIS COUNTY	5548.08	26420	HOUSTON-PASADENA-THE WOODLANDS,	288	HOUSTON-PASADENA, TX	HOUSTON CITY, TX	77379	$97,400	$128,831	$154,661	158.79	UPPER INCOME	N	N	N	N	N	N	N	2,940	921	960	1,046	35.58	124	4.22	401	13.64	2,539	86.36	362	12.31	2	0.07	0	0	317	10.78	0	941	960	4	306	Neither Distressed nor Underserve

Assessment Areas/REMA

State	State Name	County	County Name	Census Tract	MSA/MD	MSA/MD Name	CSA	CSA Name	Place	Zip Codes*	MSA/MD MFI	Base Tract MFI	Tract MFI	Tract MFI %	LMI	MMCT	MACT	MBCT	MHCT	MBHCT	MAIANCT	MNHOPICT	Population	Families	Households	Minority	Minority %	Black	Black %	Hispanic	Hispanic %	Non-Hispanic	Non-Hispanic %	Asian	Asian %	NHOPI	NHOPI %	Labor Armed Force	Labor Armed Force %	LEP	LEP %	Poverty %	Owner Occ Units	1-4 Family Units	Farm Count	Non Farm Count	Distressed/ Underserved
					TX																																									d
48	TEXAS	201	HARRIS COUNTY	5548.09	26420	HOUSTON-PASADENA-THE WOODLANDS, TX	288	HOUSTON-PASADENA, TX	HOUSTON CITY, TX	77375 | 773779	$97,400	$95,600	$114,766	117.83	MIDDLE INCOME	N	N	N	N	N	N	N	10,405	2,718	3,016	5,115	49.16	1,039	9.99	2,924	28.1	7,481	71.9	743	7.14	10	0.1	0	0	615	5.91	4.17	2,362	2,962	21	835	Neither Distressed nor Underserved
48	TEXAS	201	HARRIS COUNTY	5549.02	26420	HOUSTON-PASADENA-THE WOODLANDS, TX	288	HOUSTON-PASADENA, TX	HOUSTON CITY, TX	77375 | 773779 | 773888 | 773889	$97,400	$116,841	$140,275	144.02	UPPER INCOME	N	N	N	N	N	N	N	10,035	2,593	3,308	4,414	43.99	1,130	11.26	2,210	22.02	7,825	77.98	584	5.82	12	0.12	0	0	306	3.05	1.35	2,938	3,100	26	1,466	Neither Distressed nor Underserved
48	TEXAS	201	HARRIS COUNTY	5549.04	26420	HOUSTON-PASADENA-THE WOODLANDS, TX	288	HOUSTON-PASADENA, TX	HOUSTON CITY, TX	77379	$97,400	$101,366	$121,692	124.94	UPPER INCOME	Y	N	N	N	N	N	N	3,818	1,073	1,150	2,013	52.72	459	12.02	994	26.03	2,824	73.97	376	9.85	6	0.16	0	0	297	7.78	3.82	966	1,150	4	504	Neither Distressed nor Underserved
48	TEXAS	201	HARRIS COUNTY	5549.05	26420	HOUSTON-PASADENA-THE WOODLANDS, TX	288	HOUSTON-PASADENA, TX	HOUSTON CITY, TX	77379 | 773788	$97,400	$136,103	$163,398	167.76	UPPER INCOME	N	N	N	N	N	N	N	6,847	1,557	1,858	3,196	46.68	747	10.91	1,088	15.89	5,759	84.11	1,025	14.97	2	0.03	0	0	316	4.62	1.2	1,440	1,664	13	996	Neither Distressed nor Underserved
48	TEXAS	201	HARRIS COUNTY	5549.06	26420	HOUSTON-PASADENA-THE WOODLANDS, TX	288	HOUSTON-PASADENA, TX	HOUSTON CITY, TX	77379	$97,400	$86,911	$104,335	107.12	MIDDLE INCOME	Y	N	N	N	N	N	N	4,026	1,222	1,367	2,117	52.58	491	12.2	1,008	25.04	3,018	74.96	450	11.18	0	0	0	0	40	0.99	6.64	1,216	1,367	8	296	Neither Distressed nor Underserved

Assessment Areas/REMA

State	State Name	County	County Name	Census Tract	MSA/MD	MSA/MD Name	CSA	CSA Name	Place	Zip Codes*	MSA/MD MFI	Base Tract MFI	Tract MFI	Tract MFI %	LMI	MMCT	MACT	MBCT	MHCT	MBHCT	MAIANCT	MNHOPICT	Population	Families	Households	Minority	Minority %	Black	Black %	Hispanic	Hispanic %	Non-Hispanic	Non-Hispanic %	Asian	Asian %	NHOPI	NHOPI %	Labor Armed Force	Labor Armed Force %	LEP	LEP %	Poverty %	Owner Occ Units	1-4 Family Units	Farm Count	Non Farm Count	Distressed/ Underserved
48	TEXAS	201	HARRIS COUNTY	5549.07	26420	HOUSTON-PASADENA-THE WOODLANDS, TX	288	HOUSTON-PASADENA, TX	HOUSTON CITY, TX	77379	$97,400	$71,815	$86,218	88.52	MIDDLE INCOME	Y	N	N	N	N	N	N	4,533	893	1,242	3,132	69.09	807	17.8	1,405	30.99	3,128	69.01	767	16.92	8	0.18	0	0	398	8.78	13.55	922	1,073	7	588	Neither Distressed nor Underserved
48	TEXAS	201	HARRIS COUNTY	5549.08	26420	HOUSTON-PASADENA-THE WOODLANDS, TX	288	HOUSTON-PASADENA, TX	HOUSTON CITY, TX	77375 | 77379 | 77389	$97,400	$80,341	$96,445	99.02	MIDDLE INCOME	Y	N	N	N	N	N	N	7,508	2,217	2,377	4,368	58.18	774	10.31	2,876	38.31	4,632	61.69	385	5.13	6	0.08	0	0	1,011	13.47	14.84	1,938	2,507	13	531	Neither Distressed nor Underserved
48	TEXAS	201	HARRIS COUNTY	5550.01	26420	HOUSTON-PASADENA-THE WOODLANDS, TX	288	HOUSTON-PASADENA, TX	HOUSTON CITY, TX	77388	$97,400	$112,552	$135,123	138.73	UPPER INCOME	Y	N	N	N	N	N	N	2,442	525	661	1,618	66.26	466	19.08	715	29.28	1,727	70.72	336	13.76	8	0.33	0	0	290	11.88	7.22	536	724	3	382	Neither Distressed nor Underserved
48	TEXAS	201	HARRIS COUNTY	5550.02	26420	HOUSTON-PASADENA-THE WOODLANDS, TX	288	HOUSTON-PASADENA, TX	HOUSTON CITY, TX	77379 | 77388	$97,400	$86,436	$103,770	106.54	MIDDLE INCOME	N	N	N	N	N	N	N	5,234	1,338	1,948	2,489	47.55	474	9.06	1,645	31.43	3,589	68.57	145	2.77	9	0.17	0	0	413	7.89	13.76	1,482	1,983	4	520	Neither Distressed nor Underserved
48	TEXAS	201	HARRIS COUNTY	5551.01	26420	HOUSTON-PASADENA-THE WOODLANDS, TX	288	HOUSTON-PASADENA, TX		77388 | 77389	$97,400	$101,988	$122,442	125.71	UPPER INCOME	Y	N	N	N	N	N	N	5,029	1,065	1,492	3,155	62.74	676	13.44	1,733	34.46	3,296	65.54	550	10.94	7	0.14	0	0	308	6.12	6.23	1,217	1,575	9	499	Neither Distressed nor Underserved
48	TEXAS	201	HARRIS COUNTY	5551.02	26420	HOUSTON-PASADENA-	288	HOUSTON-PASADENA,	HOUSTON CITY, TX	77388 | 77	$97,400	$91,472	$109,818	112.75	MIDDLE INCOME	Y	N	N	N	N	N	N	5,860	1,503	1,943	3,297	56.26	858	14.64	1,738	29.66	4,122	70.34	425	7.25	5	0.09	0	0	346	5.9	3.18	1,158	1,700	7	578	Neither Distressed

Assessment Areas/REMA

State	State Name	County	County Name	Census Tract	MSA/MD	MSA/MD Name	CSA	CSA Name	Place	Zip Codes*	MSA/MD MFI	Base Tract MFI	Tract MFI	Tract MFI %	LMI	MMCT	MACT	MBCT	MHCT	MBHCT	MAIANCT	MNHOPICT	Population	Families	Households	Minority	Minority %	Black	Black %	Hispanic	Hispanic %	Non-Hispanic	Non-Hispanic %	Asian	Asian %	NHOPI	NHOPI %	Labor Armed Force	Labor Armed Force %	LEP	LEP %	Poverty %	Owner Occ Units	1-4 Family Units	Farm Count	Non Farm Count	Distressed/ Underserved
						THE WOODLANDS, TX		TX		389																																					nor Underserved
48	TEXAS	201	HARRIS COUNTY	5552.00	26420	HOUSTON-PASADENA-THE WOODLANDS, TX	288	HOUSTON-PASADENA, TX	HOUSTON CITY, TX	77389	$97,400	$85,375	$102,494	105.23	MIDDLE INCOME	Y	N	N	N	N	N	N	10,466	2,565	3,349	5,698	54.44	1,121	10.71	3,533	33.76	6,933	66.24	605	5.78	5	0.05	0	0	782	7.47	12.05	2,344	3,409	29	1,242	Neither Distressed nor Underserved
48	TEXAS	201	HARRIS COUNTY	5553.01	26420	HOUSTON-PASADENA-THE WOODLANDS, TX	288	HOUSTON-PASADENA, TX	HOUSTON CITY, TX	77375 | 77389	$97,400	$149,531	$179,518	184.31	UPPER INCOME	N	N	N	N	N	N	N	4,749	1,022	1,329	2,040	42.96	478	10.07	1,012	21.31	3,737	78.69	334	7.03	2	0.04	0	0	148	3.12	1.57	914	1,043	11	586	Neither Distressed nor Underserved
48	TEXAS	201	HARRIS COUNTY	5553.03	26420	HOUSTON-PASADENA-THE WOODLANDS, TX	288	HOUSTON-PASADENA, TX	HOUSTON CITY, TX	77375	$97,400	$123,469	$148,233	152.19	UPPER INCOME	N	N	N	N	N	N	N	13,821	3,402	4,425	6,169	44.63	1,031	7.46	3,548	25.67	10,273	74.33	913	6.61	5	0.04	0	0	664	4.8	4.56	3,249	3,820	40	1,715	Neither Distressed nor Underserved
48	TEXAS	201	HARRIS COUNTY	5553.04	26420	HOUSTON-PASADENA-THE WOODLANDS, TX	288	HOUSTON-PASADENA, TX	HOUSTON CITY, TX	77375 | 77389	$97,400	$143,203	$171,921	176.51	UPPER INCOME	N	N	N	N	N	N	N	8,682	2,219	2,618	3,570	41.12	397	4.57	2,041	23.51	6,641	76.49	734	8.45	2	0.02	0	0	485	5.59	7.32	2,417	2,765	12	1,334	Neither Distressed nor Underserved
48	TEXAS	201	HARRIS COUNTY	5553.05	26420	HOUSTON-PASADENA-THE WOODLANDS, TX	288	HOUSTON-PASADENA, TX	THE WOODLANDS CDP, TX	77375 | 77389	$97,400	$188,229	$225,978	232.01	UPPER INCOME	N	N	N	N	N	N	N	12,491	2,821	3,361	5,525	44.23	522	4.18	2,992	23.95	9,499	76.05	1,327	10.62	13	0.1	0	0	386	3.09	0.4	2,692	3,233	23	2,079	Neither Distressed nor Underserved

Assessment Areas/REMA

State	State Name	County	County Name	Census Tract	MSA/MD	MSA/MD Name	CSA	CSA Name	Place	Zip Codes*	MSA/MD MFI	Base Tract MFI	Tract MFI	Tract MFI %	LMI	MMCT	MACT	MBCT	MHCT	MBHCT	MAIANCT	MNHOPICT	Population	Families	Households	Minority	Minority %	Black	Black %	Hispanic	Hispanic %	Non-Hispanic	Non-Hispanic %	Asian	Asian %	NHOPI	NHOPI %	Labor Armed Force	Labor Armed Force %	LEP	LEP %	Poverty %	Owner Occ Units	1-4 Family Units	Farm Count	Non Farm Count	Distressed/ Underserved
48	TEXAS	201	HARRIS COUNTY	5554.01	26420	HOUSTON-PASADENA-THE WOODLANDS, TX	288	HOUSTON-PASADENA, TX	TOMBALL CITY, TX	77375	$97,400	$89,118	$106,984	109.84	MIDDLE INCOME	N	N	N	N	N	N	N	3,032	536	753	1,030	33.97	224	7.39	685	22.59	2,347	77.41	24	0.79	10	0.33	0	0	63	2.08	8.68	542	814	18	642	Neither Distressed nor Underserved
48	TEXAS	201	HARRIS COUNTY	5554.03	26420	HOUSTON-PASADENA-THE WOODLANDS, TX	288	HOUSTON-PASADENA, TX	TOMBALL CITY, TX	77375 | 773777	$97,400	$98,224	$117,922	121.07	UPPER INCOME	N	N	N	N	N	N	N	4,424	1,017	1,676	1,173	26.51	189	4.27	748	16.91	3,676	83.09	65	1.47	5	0.11	0	0	227	5.13	5.9	848	1,354	13	679	Neither Distressed nor Underserved
48	TEXAS	201	HARRIS COUNTY	5554.04	26420	HOUSTON-PASADENA-THE WOODLANDS, TX	288	HOUSTON-PASADENA, TX	TOMBALL CITY, TX	77375	$97,400	$68,750	$82,537	84.74	MIDDLE INCOME	N	N	N	N	N	N	N	4,101	896	1,842	1,481	36.11	374	9.12	864	21.07	3,237	78.93	63	1.54	3	0.07	0	0	231	5.63	14.94	558	963	11	737	Neither Distressed nor Underserved
48	TEXAS	201	HARRIS COUNTY	5555.01	26420	HOUSTON-PASADENA-THE WOODLANDS, TX	288	HOUSTON-PASADENA, TX	HOUSTON CITY, TX	77375 | 773777	$97,400	$80,770	$96,962	99.55	MIDDLE INCOME	N	N	N	N	N	N	N	5,497	1,705	1,891	1,974	35.91	176	3.2	1,488	27.07	4,009	72.93	65	1.18	3	0.05	0	0	583	10.61	8.45	1,513	2,031	54	1,493	Neither Distressed nor Underserved
48	TEXAS	201	HARRIS COUNTY	5555.03	26420	HOUSTON-PASADENA-THE WOODLANDS, TX	288	HOUSTON-PASADENA, TX	HOUSTON CITY, TX	77375 | 773777 | 77429	$97,400	$96,616	$115,994	119.09	MIDDLE INCOME	N	N	N	N	N	N	N	15,093	3,192	3,815	6,958	46.1	1,141	7.56	3,729	24.71	11,364	75.29	1,427	9.45	5	0.03	0	0	980	6.49	1.02	3,369	3,589	34	1,420	Neither Distressed nor Underserved
48	TEXAS	201	HARRIS COUNTY	5555.04	26420	HOUSTON-PASADENA-	288	HOUSTON-PASADENA,	HOUSTON CITY, TX	77375 | 77	$97,400	$140,817	$169,057	173.57	UPPER INCOME	N	N	N	N	N	N	N	7,443	2,253	2,738	3,392	45.57	448	6.02	1,803	24.22	5,640	75.78	797	10.71	2	0.03	0	0	382	5.13	0.8	2,020	2,433	4	542	Neither Distressed

Assessment Areas/REMA

State	State Name	County	County Name	Census Tract	MSA/MD	MSA/MD Name	CSA	CSA Name	Place	Zip Codes*	MSA/MD MFI	Base Tract MFI	Tract MFI	Tract MFI %	LMI	MMCT	MACT	MBCT	MHCT	MBHCT	MAIANCT	MNHOPICT	Population	Families	Households	Minority	Minority %	Black	Black %	Hispanic	Hispanic %	Non-Hispanic	Non-Hispanic %	Asian	Asian %	NHOPI	NHOPI %	Labor Armed Force	Labor Armed Force %	LEP	LEP %	Poverty %	Owner Occ Units	1-4 Family Units	Farm Count	Non Farm Count	Distressed/ Underserved
						THE WOODLANDS, TX		TX		377 | 77429																																					nor Underserved
48	TEXAS	201	HARRIS COUNTY	555.05	26420	HOUSTON-PASADENA-THE WOODLANDS, TX	288	HOUSTON-PASADENA, TX	HOUSTON CITY, TX	77375 | 77377 | 77429	$97,400	$131,910	$158,363	162.59	UPPER INCOME	N	N	N	N	N	N	N	11,289	2,423	2,826	5,238	46.4	837	7.41	2,082	18.44	9,207	81.56	1,925	17.05	3	0.03	14	0.12	570	5.05	2.77	2,650	2,720	15	1,045	Neither Distressed nor Underserved
48	TEXAS	201	HARRIS COUNTY	556.00	26420	HOUSTON-PASADENA-THE WOODLANDS, TX	288	HOUSTON-PASADENA, TX	HOUSTON CITY, TX	77377 | 77429 | 77433 | 77447	$97,400	$119,208	$143,110	146.93	UPPER INCOME	N	N	N	N	N	N	N	6,732	1,695	1,999	2,206	32.77	203	3.02	1,544	22.94	5,188	77.06	175	2.6	0	0	0	0	415	6.16	1.37	1,923	2,067	49	1,101	Neither Distressed nor Underserved
48	TEXAS	201	HARRIS COUNTY	557.01	26420	HOUSTON-PASADENA-THE WOODLANDS, TX	288	HOUSTON-PASADENA, TX	HOUSTON CITY, TX	77429 | 77433	$97,400	$112,313	$134,831	138.43	UPPER INCOME	N	N	N	N	N	N	N	11,147	2,837	3,267	5,149	46.19	1,378	12.36	2,413	21.65	8,734	78.35	899	8.06	16	0.14	0	0	497	4.46	2.32	2,759	3,354	27	1,271	Neither Distressed nor Underserved
48	TEXAS	201	HARRIS COUNTY	557.03	26420	HOUSTON-PASADENA-THE WOODLANDS, TX	288	HOUSTON-PASADENA, TX	HOUSTON CITY, TX	77433	$97,400	$108,838	$130,662	134.15	UPPER INCOME	N	N	N	N	N	N	N	6,793	1,733	2,036	2,241	32.99	479	7.05	1,146	16.87	5,647	83.13	259	3.81	5	0.07	0	0	153	2.25	5.15	1,467	1,580	7	737	Neither Distressed nor Underserved
48	TEXAS	201	HARRIS COUNTY	557.04	26420	HOUSTON-PASADENA-THE WOODLANDS, TX	288	HOUSTON-PASADENA, TX	HOUSTON CITY, TX	77433	$97,400	$146,661	$176,070	180.77	UPPER INCO	N	N	N	N	N	N	N	7,868	2,059	2,237	2,946	37.44	632	8.03	1,400	17.79	6,468	82.21	629	7.99	0	0	0	0	241	3.06	1.56	2,176	2,284	7	541	Neither Distre

Assessment Areas/REMA

State	State Name	County	County Name	Census Tract	MSA/MD	MSA/MD Name	CSA	CSA Name	Place	Zip Codes*	MSA/MD MFI	Base Tract MFI	Tract MFI	Tract MFI %	LMI	MMCT	MACT	MBCT	MHCT	MBHCT	MAIANCT	MNHOPICT	Population	Families	Households	Minority	Minority %	Black	Black %	Hispanic	Hispanic %	Non-Hispanic	Non-Hispanic %	Asian	Asian %	NHOPI	NHOPI %	Labor Armed Force	Labor Armed Force %	LEP	LEP %	Poverty %	Owner Occ Units	1-4 Family Units	Farm Count	Non Farm Count	Distressed/ Underserved
						ENA-THE WOODLANDS, TX		DENA, TX							ME																																ssed nor Underserved
48	TEXAS	201	HARRIS COUNTY	5560.00	26420	HOUSTON-PASADENA-THE WOODLANDS, TX	288	HOUSTON-PASADENA, TX	HOUSTON CITY, TX	77433 | 77445 | 77447 | 77484	$97,400	$75,074	$90,124	92.53	MIDDLE INCOME	Y	N	N	N	Y	N	N	12,481	2,117	3,115	8,033	64.36	1,611	12.91	5,834	46.74	6,647	53.26	245	1.96	6	0.05	0	0	1,090	8.73	13.3	2,243	3,303	58	1,158	Neither Distressed nor Underserved
48	TEXAS	201	HARRIS COUNTY	5561.00	26420	HOUSTON-PASADENA-THE WOODLANDS, TX	288	HOUSTON-PASADENA, TX	HOUSTON CITY, TX	77379	$97,400	$122,578	$147,162	151.09	UPPER INCOME	N	N	N	N	N	N	N	3,767	1,151	1,256	1,314	34.88	295	7.83	650	17.26	3,117	82.74	172	4.57	0	0	0	0	159	4.22	1.95	1,200	1,241	7	484	Neither Distressed nor Underserved
48	TEXAS	201	HARRIS COUNTY	9800.00	26420	HOUSTON-PASADENA-THE WOODLANDS, TX	288	HOUSTON-PASADENA, TX	HOUSTON CITY, TX	77061	$97,400	$0	$0	0	NA	Y	N	N	N	Y	N	N	20	6	9	15	75	7	35	5	25	15	75	2	10	0	0	0	0	0	0	18.75	6	6	0	173	Neither Distressed nor Underserved
48	TEXAS	201	HARRIS COUNTY	9801.00	26420	HOUSTON-PASADENA-THE WOODLANDS, TX	288	HOUSTON-PASADENA, TX	HOUSTON CITY, TX	77032 | 77073 | 77338	$97,400	$0	$0	0	NA	Y	N	N	N	N	N	N	5	0	0	3	60	1	20	0	0	5	100	0	0	0	0	0	0	0	0	0	0	0	1	251	Neither Distressed nor Underserved
48	TEXAS	201	HARRIS COUNTY	9802.00	26420	HOUSTON-PASAD	288	HOUSTON-PASA	HOUSTON CITY, TX	77002 |	$97,400	$183,750	$220,601	226.49	UPPER INCO	Y	N	N	N	Y	N	N	8,296	31	55	6,251	75.35	399	48.16	2,244	27.05	6,052	72.95	41	0.49	2	0.02	0	0	435	5.24	0	4	4	1	149	Neither Distre

Assessment Areas/REMA

State	State Name	County	County Name	Census Tract	MSA/MD	MSA/MD Name	CSA	CSA Name	Place	Zip Code*	MSA/MD MFI	Base Tract MFI	Tract MFI	Tract MFI %	LMI	MMCT	MACT	MBCT	MHCT	MBHCT	MAIANCT	MNHOPICT	Population	Families	Households	Minority	Minority %	Black	Black %	Hispanic	Hispanic %	Non-Hispanic	Non-Hispanic %	Asian	Asian %	NHOPI	NHOPI %	Labor Armed Force	Labor Armed Force %	LEP	LEP %	Poverty %	Owner Occ Units	1-4 Family Units	Farm Count	Non Farm Count	Distressed/ Underserved
						ENA-THE WOODLANDS, TX		DENA, TX		77020					ME													5																				ssed nor Underserved
48	TEXAS	201	HARRIS COUNTY	9803.00	26420	HOUSTON-PASADENA-THE WOODLANDS, TX	288	HOUSTON-PASADENA, TX	HOUSTON CITY, TX	77005	$97,400	$0	$0	0	NA	Y	N	N	N	N	N	N	2,849	0	0	1,867	65.53	223	7.83	520	18.25	2,329	81.75	97	34.29	1	0.04	0	0	106	3.72	0	0	0	0	21	Neither Distressed nor Underserved
48	TEXAS	201	HARRIS COUNTY	9804.00	26420	HOUSTON-PASADENA-THE WOODLANDS, TX	288	HOUSTON-PASADENA, TX	HOUSTON CITY, TX	77004 | 772024	$97,400	$0	$0	0	NA	Y	N	N	N	N	N	N	3,751	0	0	2,454	65.42	364	9.7	659	17.57	3,092	82.43	1,362	36.31	0	0	0	0	115	3.07	0	0	0	0	74	Neither Distressed nor Underserved
48	TEXAS	201	HARRIS COUNTY	9807.00	26420	HOUSTON-PASADENA-THE WOODLANDS, TX	288	HOUSTON-PASADENA, TX	HOUSTON CITY, TX	77001 | 77002 | 77208 | 77210 | 77251 | 77252 | 77253	$97,400	$184,766	$221,819	227.74	UPPER INCOME	N	N	N	N	N	N	N	2,299	237	1,048	883	38.41	319	13.88	308	13.4	1,991	86.6	122	5.31	0	0	58	2.52	24	1.04	12.47	288	20	52	8,024	Neither Distressed nor Underserved
LAFAYETTE AA																																													
22	LOUISIAN	055	LAFAYETTE	0001.0	29180	LAFAYETTE,	31	LAFAYETTE-	LAFAYETTE CITY,	7050	$82,000	$30,724	$36,351	44.33	LOW INCO	Y	N	N	N	N	N	N	3,185	287	1,004	1,596	50.11	14	44.1	122	3.83	3,063	96.17	17	0.53	0	0	0	0	39	1.22	34.78	287	796	12	1,5	Neither

Assessment Areas/REMA

State	State Name	County	County Name	Census Tract	MSA/MD	MSA/MD Name	CSA	CSA Name	Place	Zip Codes*	MSA/MD MFI	Base Tract MFI	Tract MFI	Tract MFI %	LMI	MMCT	MACT	MBCT	MHCT	MBHCT	MAIANCT	MNHOPICT	Population	Families	Households	Minority	Minority %	Black	Black %	Hispanic	Hispanic %	Non-Hispanic	Non-Hispanic %	Asian	Asian %	NHOPI	NHOPI %	Labor Armed Force	Labor Armed Force %	LEP	LEP %	Poverty %	Owner Occ Units	1-4 Family Units	Farm Count	Non Farm Count	Distressed/ Underserved
	A		PARISH	0		LA	8	NEW IBERIA-OPELOUSAS, LA	LA	1 | 70502 | 70503 | 70506					ME												06	4														77		Distressed nor Underserved
22	LOUISIANA	055	LAFAYETTE PARISH	0002.00	29180	LAFAYETTE, LA	318	LAFAYETTE-NEW IBERIA-OPELOUSAS, LA	LAFAYETTE CITY, LA	70501	$82,000	$55,982	$66,240	80.78	MIDDLE INCOME	Y	N	Y	N	Y	N	N	2,123	461	871	1,915	90.2	1,766	83.18	72	3.39	2,051	96.61	9	0.42	0	0	0	0	26	1.22	40.49	442	1,059	7	495	Neither Distressed nor Underserved
22	LOUISIANA	055	LAFAYETTE PARISH	0005.00	29180	LAFAYETTE, LA	318	LAFAYETTE-NEW IBERIA-OPELOUSAS, LA	LAFAYETTE CITY, LA	70503 | 70506	$82,000	$123,072	$145,632	177.6	UPPER INCOME	N	N	N	N	N	N	N	2,443	517	1,232	327	13.39	90	3.68	117	4.79	2,326	95.21	13	0.53	3	0.12	0	0	3	0.12	16.07	740	1,279	13	614	Neither Distressed nor Underserved
22	LOUISIANA	055	LAFAYETTE PARISH	0006.02	29180	LAFAYETTE, LA	318	LAFAYETTE-NEW IBERIA-OPELOUSAS, LA	LAFAYETTE CITY, LA	70501 | 70506 | 70596	$82,000	$86,391	$102,229	124.67	UPPER INCOME	N	N	N	N	N	N	N	4,167	927	1,860	1,368	32.83	839	20.13	307	7.37	3,860	92.63	34	0.82	3	0.07	6	0.14	71	1.7	16.5	954	1,903	11	859	Neither Distressed nor Underserved
22	LOUISIANA	055	LAFAYETTE PARISH	0006.03	29180	LAFAYETTE, LA	318	LAFAYETTE-NEW IBERIA-OPELOUSAS, LA	LAFAYETTE CITY, LA	70506	$82,000	$78,403	$92,775	113.14	MIDDLE INCOME	N	N	N	N	N	N	N	2,553	494	870	1,086	42.54	637	24.95	266	10.42	2,287	89.58	74	2.9	0	0	0	0	113	4.43	23.06	536	789	8	544	Neither Distressed nor Underserved
22	LOUISIAN	055	LAFAYETTE	0006.0	29180	LAFAYETTE,	31	LAFAYETTE-	LAFAYETTE CITY,	7050	$82,000	$56,500	$66,855	81.53	MIDDLE	N	N	N	N	N	N	N	2,724	560	1,178	1,216	44.64	66	24.2	181	6.64	2,543	93.36	24	9.1	0	0	0	0	22	8.11	19.84	234	423	3	21	Neither

Assessment Areas/REMA

State	State Name	County	County Name	Census Tract	MSA/MD	MSA/MD Name	CSA	CSA Name	Place	Zip Codes*	MSA/MD MFI	Base Tract MFI	Tract MFI	Tract MFI %	LMI	MMCT	MACT	MBCT	MHCT	MBHCT	MAIANCT	MNHOPICT	Population	Families	Households	Minority	Minority %	Black	Black %	Hispanic	Hispanic %	Non-Hispanic	Non-Hispanic %	Asian	Asian %	NHOPI	NHOPI %	Labor Armed Force	Labor Armed Force %	LEP	LEP %	Poverty %	Owner Occ Units	1-4 Family Units	Farm Count	Non Farm Count	Distressed/ Underserved
	A		PARISH	5		LA	8	NEW IBERIA-OPELOUSAS, LA	LA	6					INCOME													0	3					8						1						9	Distressed nor Underserved
22	LOUISIANA	055	LAFAYETTE PARISH	0006.06	29180	LAFAYETTE, LA	318	LAFAYETTE-NEW IBERIA-OPELOUSAS, LA	LAFAYETTE CITY, LA	70506	$82,000	$42,778	$50,619	61.73	MODERATE INCOME	N	N	N	N	N	N	N	3,948	936	1,885	1,647	41.72	908	23	422	10.69	3,526	89.31	132	3.34	0	0	0	0	181	4.58	20.75	871	1,396	8	449	Neither Distressed nor Underserved
22	LOUISIANA	055	LAFAYETTE PARISH	0007.00	29180	LAFAYETTE, LA	318	LAFAYETTE-NEW IBERIA-OPELOUSAS, LA	LAFAYETTE CITY, LA	70501 | 70506 | 70583	$82,000	$33,867	$40,073	48.87	LOW INCOME	Y	N	Y	N	Y	N	N	2,942	627	945	2,545	86.51	2,189	74.41	260	8.84	2,682	91.16	15	0.51	1	0.03	0	0	55	1.87	22.23	398	1,021	14	537	Neither Distressed nor Underserved
22	LOUISIANA	055	LAFAYETTE PARISH	0008.00	29180	LAFAYETTE, LA	318	LAFAYETTE-NEW IBERIA-OPELOUSAS, LA	LAFAYETTE CITY, LA	70501 | 70506	$82,000	$24,949	$29,520	36	LOW INCOME	Y	N	Y	N	Y	N	N	2,691	565	1,091	2,515	93.46	2,313	85.95	111	4.12	2,580	95.88	16	0.59	2	0.07	0	0	33	1.23	37.76	377	1,206	10	311	Neither Distressed nor Underserved
22	LOUISIANA	055	LAFAYETTE PARISH	0009.00	29180	LAFAYETTE, LA	318	LAFAYETTE-NEW IBERIA-OPELOUSAS, LA	LAFAYETTE CITY, LA	70501 | 70506	$82,000	$29,583	$35,006	42.69	LOW INCOME	Y	N	Y	N	Y	N	N	1,569	460	720	1,530	97.51	1,450	92.42	27	1.72	1,542	98.28	2	0.13	1	0.06	0	0	0	0	62.13	314	798	3	155	Neither Distressed nor Underserved
22	LOUISIANA	055	LAFAYETTE PARISH	0010.01	29180	LAFAYETTE, LA	318	LAFAYETTE-NEW IBERIA-OPEL	CARENCRO CITY, LA	70507 | 70520 |	$82,000	$65,300	$77,269	94.23	MIDDLE INCOME	Y	N	N	N	N	N	N	5,821	970	1,579	3,006	51.64	2,087	35.85	711	12.21	5,110	87.79	66	1.13	1	0.02	0	0	136	2.34	35.1	951	1,705	31	1,018	Neither Distressed nor Under

Assessment Areas/REMA

State	State Name	County	County Name	Census Tract	MSA/MD	MSA/MD Name	CSA	CSA Name	Place	Zip Codes*	MSA/MD MFI	Base Tract MFI	Tract MFI	Tract MFI %	LMI	MMCT	MACT	MBCT	MHCT	MBHCT	MAIANCT	MNHOPICT	Population	Families	Households	Minority	Minority %	Black	Black %	Hispanic	Hispanic %	Non-Hispanic	Non-Hispanic %	Asian	Asian %	NHOPI	NHOPI %	Labor Armed Force	Labor Armed Force %	LEP	LEP %	Poverty %	Owner Occ Units	1-4 Family Units	Farm Count	Non Farm Count	Distressed/ Underserved
								OUSAS, LA		70583																																					served
22	LOUISIANA	055	LAFAYETTE PARISH	0010.02	29180	LAFAYETTE, LA	318	LAFAYETTE-NEW IBERIA-OPELOUSAS, LA	CARENCRO CITY, LA	70507	$82,000	$58,558	$69,290	84.5	MIDDLE INCOME	Y	N	Y	N	Y	N	N	3,474	967	1,603	2,315	66.64	1,984	57.11	143	4.12	3,331	95.88	34	0.98	2	0.06	0	0	57	1.64	24.12	626	916	8	420	Neither Distressed nor Underserved
22	LOUISIANA	055	LAFAYETTE PARISH	0010.03	29180	LAFAYETTE, LA	318	LAFAYETTE-NEW IBERIA-OPELOUSAS, LA	LAFAYETTE CITY, LA	70507	$82,000	$110,228	$130,437	159.07	UPPER INCOME	Y	N	N	N	N	N	N	3,889	1,204	1,734	2,033	52.28	1,670	42.94	184	4.73	3,705	95.27	26	0.67	0	0	0	0	64	1.65	8.36	1,439	1,767	17	534	Neither Distressed nor Underserved
22	LOUISIANA	055	LAFAYETTE PARISH	0011.00	29180	LAFAYETTE, LA	318	LAFAYETTE-NEW IBERIA-OPELOUSAS, LA	LAFAYETTE CITY, LA	70501 | 70509	$82,000	$38,414	$45,453	55.43	MODERATE INCOME	Y	N	Y	N	Y	N	N	5,812	1,416	2,343	5,089	87.56	4,777	82.19	149	2.56	5,663	97.44	4	0.07	2	0.03	0	0	65	1.12	31.08	1,009	2,416	13	840	Neither Distressed nor Underserved
22	LOUISIANA	055	LAFAYETTE PARISH	0012.01	29180	LAFAYETTE, LA	318	LAFAYETTE-NEW IBERIA-OPELOUSAS, LA	LAFAYETTE CITY, LA	70501	$82,000	$67,361	$79,704	97.2	MIDDLE INCOME	Y	N	Y	N	Y	N	N	3,372	903	1,448	2,613	77.49	2,402	71.23	123	3.65	3,249	96.35	10	0.3	0	0	0	0	14	0.42	27.59	687	1,067	6	348	Neither Distressed nor Underserved
22	LOUISIANA	055	LAFAYETTE PARISH	0012.02	29180	LAFAYETTE, LA	318	LAFAYETTE-NEW IBERIA-OPELOUSAS, LA	LAFAYETTE CITY, LA	70501 | 705017	$82,000	$53,355	$63,132	76.99	MODERATE INCOME	Y	N	Y	N	Y	N	N	3,948	1,033	1,582	3,302	83.64	3,095	78.39	127	3.22	3,821	96.78	13	0.33	0	0	0	0	16	0.41	24.03	1,088	1,758	9	477	Neither Distressed nor Underserved

Assessment Areas/REMA

State	State Name	County	County Name	Census Tract	MSA/MD	MSA/MD Name	CSA	CSA Name	Place	Zip Codes*	MSA/MD MFI	Base Tract MFI	Tract MFI	Tract MFI %	LMI	MMCT	MACT	MBCT	MHCT	MBHCT	MAIANCT	MNHOPICT	Population	Families	Households	Minority	Minority %	Black	Black %	Hispanic	Hispanic %	Non-Hispanic	Non-Hispanic %	Asian	Asian %	NHOPI	NHOPI %	Labor Armed Force	Labor Armed Force %	LEP	LEP %	Poverty %	Owner Occ Units	1-4 Family Units	Farm Count	Non Farm Count	Distressed/ Underserved
22	LOUISIANA	055	LAFAYETTE PARISH	0013.01	29180	LAFAYETTE, LA	318	LAFAYETTE-NEW IBERIA-OPELOUSAS, LA	LAFAYETTE CITY, LA	70501	$82,000	$109,449	$129,511	157.94	UPPER INCOME	N	N	N	N	N	N	N	1,686	379	584	827	49.05	702	41.64	52	3.08	1,634	96.92	18	1.07	1	0.06	0	0	0	0	17.07	462	590	5	226	Neither Distressed nor Underserved
22	LOUISIANA	055	LAFAYETTE PARISH	0013.02	29180	LAFAYETTE, LA	318	LAFAYETTE-NEW IBERIA-OPELOUSAS, LA	LAFAYETTE CITY, LA	70501	$82,000	$26,686	$31,578	38.51	LOW INCOME	Y	N	Y	N	Y	N	N	2,956	576	1,103	2,672	90.39	2,511	84.95	65	2.2	2,891	97.8	16	0.54	0	0	0	0	0	0	26.99	457	1,294	1	281	Neither Distressed nor Underserved
22	LOUISIANA	055	LAFAYETTE PARISH	0014.03	29180	LAFAYETTE, LA	318	LAFAYETTE-NEW IBERIA-OPELOUSAS, LA	LAFAYETTE CITY, LA	70508	$82,000	$82,412	$97,514	118.92	MIDDLE INCOME	N	N	N	N	N	N	N	6,596	1,674	2,536	1,809	27.43	848	12.86	540	8.19	6,056	91.81	172	2.61	1	0.02	0	0	0	0	15.84	1,621	2,069	25	1,521	Neither Distressed nor Underserved
22	LOUISIANA	055	LAFAYETTE PARISH	0014.08	29180	LAFAYETTE, LA	318	LAFAYETTE-NEW IBERIA-OPELOUSAS, LA	BROUSSARD CITY, LA	70508 | 705118	$82,000	$80,375	$95,104	115.98	MIDDLE INCOME	N	N	N	N	N	N	N	2,169	519	833	590	27.2	278	12.82	180	8.3	1,989	91.7	31	1.43	0	0	0	0	21	0.97	15.26	679	900	39	3,170	Neither Distressed nor Underserved
22	LOUISIANA	055	LAFAYETTE PARISH	0014.12	29180	LAFAYETTE, LA	318	LAFAYETTE-NEW IBERIA-OPELOUSAS, LA	LAFAYETTE CITY, LA	70503	$82,000	$98,984	$117,129	142.84	UPPER INCOME	N	N	N	N	N	N	N	6,341	1,455	2,173	1,774	27.98	689	10.87	394	6.21	5,947	93.79	460	7.25	2	0.03	0	0	51	0.8	1.33	1,409	1,529	23	946	Neither Distressed nor Underserved
22	LOUISIANA	055	LAFAYETTE PARISH	0014.13	29180	LAFAYETTE, LA	318	LAFAYETTE-NEW IBERIA-	LAFAYETTE CITY, LA	70503 | 7055	$82,000	$99,327	$117,531	143.33	UPPER INCOME	N	N	N	N	N	N	N	4,069	1,063	1,304	1,026	25.22	376	9.24	188	4.62	3,881	95.38	295	7.25	2	0.05	7	0.17	318	7.82	17.8	1,044	1,328	18	546	Neither Distressed nor

Assessment Areas/REMA

State	State Name	County	County Name	Census Tract	MSA/MD	MSA/MD Name	CSA	CSA Name	Place	Zip Codes*	MSA/MD MFI	Base Tract MFI	Tract MFI	Tract MFI %	LMI	MMCT	MACT	MBCT	MHCT	MBHCT	MAIANCT	MNHOPICT	Population	Families	Households	Minority	Minority %	Black	Black %	Hispanic	Hispanic %	Non-Hispanic	Non-Hispanic %	Asian	Asian %	NHOPI	NHOPI %	Labor Armed Force	Labor Armed Force %	LEP	LEP %	Poverty %	Owner Occ Units	1-4 Family Units	Farm Count	Non Farm Count	Distressed/ Underserved
								OPELOUSAS, LA		5																																						Underserved
22	LOUISIANA	055	LAFAYETTE PARISH	0014.14	29180	LAFAYETTE, LA	318	LAFAYETTE-NEW IBERIA-OPELOUSAS, LA	LAFAYETTE CITY, LA	70508 | 70592	$82,000	$102,545	$121,344	147.98	UPPER INCOME	N	N	N	N	N	N	N	6,091	1,442	2,560	1,170	19.21	445	7.31	273	4.48	5,818	95.52	182	2.99	0	0	0	0	45	0.74	7.46	2,203	2,629	19	758	Neither Distressed nor Underserved
22	LOUISIANA	055	LAFAYETTE PARISH	0014.15	29180	LAFAYETTE, LA	318	LAFAYETTE-NEW IBERIA-OPELOUSAS, LA	LAFAYETTE CITY, LA	70508 | 70558 | 70592	$82,000	$114,255	$135,202	164.88	UPPER INCOME	N	N	N	N	N	N	N	3,751	856	1,090	531	14.16	227	6.05	158	4.21	3,593	95.79	30	0.8	0	0	0	0	37	0.99	5.82	1,005	1,213	22	506	Neither Distressed nor Underserved
22	LOUISIANA	055	LAFAYETTE PARISH	0014.16	29180	LAFAYETTE, LA	318	LAFAYETTE-NEW IBERIA-OPELOUSAS, LA	BROUSSARD CITY, LA	70508 | 70592	$82,000	$142,163	$168,223	205.15	UPPER INCOME	N	N	N	N	N	N	N	3,733	685	1,089	726	19.45	268	7.18	173	4.63	3,560	95.37	146	3.91	0	0	0	0	55	1.47	1.34	955	1,315	12	524	Neither Distressed nor Underserved
22	LOUISIANA	055	LAFAYETTE PARISH	0014.17	29180	LAFAYETTE, LA	318	LAFAYETTE-NEW IBERIA-OPELOUSAS, LA	BROUSSARD CITY, LA	70508 | 70592	$82,000	$104,767	$123,968	151.18	UPPER INCOME	N	N	N	N	N	N	N	6,084	1,299	1,685	1,181	19.41	431	7.08	288	4.73	5,796	95.27	153	2.51	0	0	18	0.3	67	1.1	4.4	1,532	1,824	27	907	Neither Distressed nor Underserved
22	LOUISIANA	055	LAFAYETTE PARISH	0014.18	29180	LAFAYETTE, LA	318	LAFAYETTE-NEW IBERIA-OPELOUSAS, LA	LAFAYETTE CITY, LA	70508	$82,000	$101,250	$119,810	146.11	UPPER INCOME	N	N	N	N	N	N	N	3,619	954	1,712	1,364	37.69	844	23.32	296	8.18	3,323	91.82	66	1.82	3	0.08	0	0	16	0.44	21	870	1,323	9	422	Neither Distressed nor Underserved

Assessment Areas/REMA

State	State Name	County	County Name	Census Tract	MSA/MD	MSA/MD Name	CSA	CSA Name	Place	Zip Codes*	MSA/MD MFI	Base Tract MFI	Tract MFI	Tract MFI %	LMI	MMCT	MACT	MBCT	MHCT	MBHCT	MAIANCT	MNHOPICT	Population	Families	Households	Minority	Minority %	Black	Black %	Hispanic	Hispanic %	Non-Hispanic	Non-Hispanic %	Asian	Asian %	NHOPI	NHOPI %	Labor Armed Force	Labor Armed Force %	LEP	LEP %	Poverty %	Owner Occ Units	1-4 Family Units	Farm Count	Non Farm Count	Distressed/ Underserved
22	LOUISIANA	055	LAFAYETTE PARISH	0014.19	29180	LAFAYETTE, LA	318	LAFAYETTE-NEW IBERIA-OPELOUSAS, LA	BROUSSARD CITY, LA	70508 | 70592	$82,000	$101,645	$120,278	146.68	UPPER INCOME	N	N	N	N	N	N	N	4,802	1,169	1,733	1,352	28.15	714	14.87	335	6.98	4,467	93.02	138	2.87	3	0.06	12	0.25	94	1.96	7.83	1,367	1,866	25	780	Neither Distressed nor Underserved
22	LOUISIANA	055	LAFAYETTE PARISH	0014.20	29180	LAFAYETTE, LA	318	LAFAYETTE-NEW IBERIA-OPELOUSAS, LA	LAFAYETTE CITY, LA	70508 | 70598	$82,000	$53,579	$63,402	77.32	MODERATE INCOME	N	N	N	N	N	N	N	2,983	1,001	1,584	1,216	40.76	776	26.01	202	6.77	2,781	93.23	101	3.39	0	0	0	0	16	0.54	29.36	504	928	9	984	Neither Distressed nor Underserved
22	LOUISIANA	055	LAFAYETTE PARISH	0014.21	29180	LAFAYETTE, LA	318	LAFAYETTE-NEW IBERIA-OPELOUSAS, LA	LAFAYETTE CITY, LA	70508	$82,000	$97,938	$115,891	141.33	UPPER INCOME	N	N	N	N	N	N	N	2,775	452	1,125	891	32.11	416	14.99	205	7.39	2,570	92.61	139	5.01	0	0	0	0	6	0.22	7.47	544	665	7	613	Neither Distressed nor Underserved
22	LOUISIANA	055	LAFAYETTE PARISH	0014.22	29180	LAFAYETTE, LA	318	LAFAYETTE-NEW IBERIA-OPELOUSAS, LA	LAFAYETTE CITY, LA	70508	$82,000	$207,388	$245,410	299.28	UPPER INCOME	N	N	N	N	N	N	N	2,243	514	961	376	16.76	109	4.86	122	5.44	2,121	94.56	88	3.92	0	0	0	0	16	0.71	3.53	577	703	14	845	Neither Distressed nor Underserved
22	LOUISIANA	055	LAFAYETTE PARISH	0014.23	29180	LAFAYETTE, LA	318	LAFAYETTE-NEW IBERIA-OPELOUSAS, LA	LAFAYETTE CITY, LA	70508	$82,000	$130,293	$154,176	188.02	UPPER INCOME	N	N	N	N	N	N	N	3,688	889	1,475	540	14.64	139	3.77	232	6.29	3,456	93.71	55	1.49	0	0	0	0	0	0	5.64	1,176	1,505	20	1,106	Neither Distressed nor Underserved
22	LOUISIANA	055	LAFAYETTE PARISH	0014.24	29180	LAFAYETTE, LA	318	LAFAYETTE-NEW IBERIA-	BROUSSARD CITY, LA	70508 | 7051	$82,000	$87,006	$102,951	125.55	UPPER INCOME	N	N	N	N	N	N	N	6,275	1,661	2,120	1,478	23.55	858	13.67	295	4.7	5,980	95.3	84	1.34	0	0	0	0	71	1.13	19.94	1,655	2,071	17	745	Neither Distressed nor

Assessment Areas/REMA

State	State Name	County	County Name	Census Tract	MSA/MD	MSA/MD Name	CSA	CSA Name	Place	Zip Codes*	MSA/MD MFI	Base Tract MFI	Tract MFI	Tract MFI %	LMI	MMCT	MACT	MBCT	MHCT	MBHCT	MAIANCT	MNHOPICT	Population	Families	Households	Minority	Minority %	Black	Black %	Hispanic	Hispanic %	Non-Hispanic	Non-Hispanic %	Asian	Asian %	NHOPI	NHOPI %	Labor Armed Force	Labor Armed Force %	LEP	LEP %	Poverty %	Owner Occ Units	1-4 Family Units	Farm Count	Non Farm Count	Distressed/ Underserved
								OPELOUSAS, LA		8 | 70592																																						Underserved
22	LOUISIANA	055	LAFAYETTE PARISH	0014.25	29180	LAFAYETTE, LA	318	LAFAYETTE-NEW IBERIA-OPELOUSAS, LA	BROUSSARD CITY, LA	70518	$82,000	$58,344	$69,036	84.19	MIDDLE INCOME	N	N	N	N	N	N	N	4,898	921	1,423	1,801	36.77	1,229	25.09	280	5.72	4,618	94.28	91	1.86	4	0.08	0	0	100	2.04	15.89	953	1,713	20	1,074	Neither Distressed nor Underserved
22	LOUISIANA	055	LAFAYETTE PARISH	0014.26	29180	LAFAYETTE, LA	318	LAFAYETTE-NEW IBERIA-OPELOUSAS, LA	BROUSSARD CITY, LA	70518 | 70592	$82,000	$93,777	$110,971	135.33	UPPER INCOME	N	N	N	N	N	N	N	8,422	1,610	1,798	1,889	22.43	819	9.72	573	6.8	7,849	93.2	180	2.14	7	0.08	0	0	303	3.6	7.38	1,495	1,881	25	886	Neither Distressed nor Underserved
22	LOUISIANA	055	LAFAYETTE PARISH	0014.27	29180	LAFAYETTE, LA	318	LAFAYETTE-NEW IBERIA-OPELOUSAS, LA	BROUSSARD CITY, LA	70518 | 70560 | 70592	$82,000	$89,392	$105,780	129	UPPER INCOME	N	N	N	N	N	N	N	8,034	1,416	2,028	2,182	27.16	1,059	13.18	470	5.85	7,564	94.15	303	3.77	6	0.07	29	0.36	55	0.68	13.95	1,681	2,068	33	909	Neither Distressed nor Underserved
22	LOUISIANA	055	LAFAYETTE PARISH	0014.28	29180	LAFAYETTE, LA	318	LAFAYETTE-NEW IBERIA-OPELOUSAS, LA	YOUNGSVILLE CITY, LA	70592	$82,000	$95,932	$113,521	138.44	UPPER INCOME	N	N	N	N	N	N	N	5,737	1,849	2,015	995	17.34	428	7.46	274	4.78	5,463	95.22	77	1.34	0	0	0	0	92	1.6	10.27	1,640	2,117	21	873	Neither Distressed nor Underserved
22	LOUISIANA	055	LAFAYETTE PARISH	0015.00	29180	LAFAYETTE, LA	318	LAFAYETTE-NEW IBERIA-OPELOUSAS, LA	LAFAYETTE CITY, LA	70501 | 70503	$82,000	$100,000	$118,334	144.31	UPPER INCOME	N	N	N	N	N	N	N	5,211	1,210	2,452	918	17.62	396	7.6	294	5.64	4,917	94.36	76	1.46	0	0	0	0	231	4.43	17.02	1,445	1,939	33	1,899	Neither Distressed nor Underserved

Assessment Areas/REMA

State	State Name	County	County Name	Census Tract	MSA/MD	MSA/MD Name	CSA	CSA Name	Place	Zip Codes*	MSA/MD MFI	Base Tract MFI	Tract MFI	Tract MFI %	LMI	MMCT	MACT	MBCT	MHCT	MBHCT	MAIANCT	MNHOPICT	Population	Families	Households	Minority	Minority %	Black	Black %	Hispanic	Hispanic %	Non-Hispanic	Non-Hispanic %	Asian	Asian %	NHOPI	NHOPI %	Labor Armed Force	Labor Armed Force %	LEP	LEP %	Poverty %	Owner Occ Units	1-4 Family Units	Farm Count	Non Farm Count	Distressed/ Underserved
22	LOUISIANA	055	LAFAYETTE PARISH	0016.00	29180	LAFAYETTE, LA	318	LAFAYETTE-NEW IBERIA-OPELOUSAS, LA	LAFAYETTE CITY, LA	70503	$82,000	$155,982	$184,574	225.09	UPPER INCOME	N	N	N	N	N	N	N	3,028	955	1,290	295	9.74	43	1.42	131	4.33	2,897	95.67	23	0.76	6	0.2	0	0	6	0.2	4.62	1,195	1,392	11	581	Neither Distressed nor Underserved
22	LOUISIANA	055	LAFAYETTE PARISH	0017.00	29180	LAFAYETTE, LA	318	LAFAYETTE-NEW IBERIA-OPELOUSAS, LA	LAFAYETTE CITY, LA	70503	$82,000	$90,682	$107,305	130.86	UPPER INCOME	N	N	N	N	N	N	N	6,064	2,434	3,283	1,158	19.1	419	6.91	369	6.09	5,695	93.91	109	1.8	4	0.07	0	0	89	1.47	6.72	2,736	3,010	20	1,326	Neither Distressed nor Underserved
22	LOUISIANA	055	LAFAYETTE PARISH	0018.01	29180	LAFAYETTE, LA	318	LAFAYETTE-NEW IBERIA-OPELOUSAS, LA	LAFAYETTE CITY, LA	70503 | 70506	$82,000	$57,216	$67,699	82.56	MIDDLE INCOME	N	N	N	N	N	N	N	2,884	753	1,446	1,289	44.69	661	22.92	394	13.66	2,490	86.34	78	2.7	0	0	0	0	37	1.28	15.71	626	908	14	594	Neither Distressed nor Underserved
22	LOUISIANA	055	LAFAYETTE PARISH	0018.02	29180	LAFAYETTE, LA	318	LAFAYETTE-NEW IBERIA-OPELOUSAS, LA	LAFAYETTE CITY, LA	70503 | 70506	$82,000	$46,400	$54,907	66.96	MODERATE INCOME	N	N	N	N	N	N	N	3,821	576	1,536	1,387	36.3	763	19.97	353	9.24	3,468	90.76	118	3.09	1	0.03	0	0	130	3.4	30.92	809	1,141	8	679	Neither Distressed nor Underserved
22	LOUISIANA	055	LAFAYETTE PARISH	0019.03	29180	LAFAYETTE, LA	318	LAFAYETTE-NEW IBERIA-OPELOUSAS, LA	LAFAYETTE CITY, LA	70506 | 705229 | 70583	$82,000	$43,194	$51,111	62.33	MODERATE INCOME	N	N	N	N	N	N	N	5,901	1,481	2,204	2,806	47.55	1,505	25.5	942	15.96	4,959	84.04	155	2.63	2	0.03	0	0	312	5.29	31.87	1,210	2,291	12	547	Neither Distressed nor Underserved
22	LOUISIANA	055	LAFAYETTE PARISH	0019.04	29180	LAFAYETTE, LA	318	LAFAYETTE-NEW IBERIA	LAFAYETTE CITY, LA	70506	$82,000	$81,023	$95,874	116.92	MIDDLE INCOME	N	N	N	N	N	N	N	4,010	1,579	2,232	1,297	32.34	576	14.36	431	10.75	3,579	89.25	132	3.29	0	0	0	0	346	8.63	11.53	1,498	1,931	13	651	Neither Distressed

Assessment Areas/REMA

State	State Name	County	County Name	Census Tract	MSA/MD	MSA/MD Name	CSA	CSA Name	Place	Zip Codes*	MSA/MD MFI	Base Tract MFI	Tract MFI	Tract MFI %	LMI	MMCT	MACT	MBCT	MHCT	MBHCT	MAIANCT	MNHOPICT	Population	Families	Households	Minority	Minority %	Black	Black %	Hispanic	Hispanic %	Non-Hispanic	Non-Hispanic %	Asian	Asian %	NHOPI	NHOPI %	Labor Armed Force	Labor Armed Force %	LEP	LEP %	Poverty %	Owner Occ Units	1-4 Family Units	Farm Count	Non Farm Count	Distressed/ Underserved
								- OPELOUSAS, LA																																							nor Underserved
22	LOUISIANA	055	LAFAYETTE PARISH	0019.05	29180	LAFAYETTE, LA	318	LAFAYETTE-NEW IBERIA-OPELOUSAS, LA	LAFAYETTE CITY, LA	70503 | 70506 | 70529 | 70555	$82,000	$54,651	$64,665	78.86	MODERATE INCOME	N	N	N	N	N	N	N	6,446	1,386	2,655	2,286	35.46	989	15.34	603	9.35	5,843	90.65	459	7.12	0	0	0	0	408	6.33	16.29	1,438	2,533	31	968	Neither Distressed nor Underserved
22	LOUISIANA	055	LAFAYETTE PARISH	0019.06	29180	LAFAYETTE, LA	318	LAFAYETTE-NEW IBERIA-OPELOUSAS, LA		70529 | 70578	$82,000	$82,747	$97,916	119.41	MIDDLE INCOME	N	N	N	N	N	N	N	4,721	1,467	1,855	1,116	23.64	645	13.66	280	5.93	4,441	94.07	30	0.64	0	0	0	0	157	3.33	15.53	1,756	2,026	16	500	Neither Distressed nor Underserved
22	LOUISIANA	055	LAFAYETTE PARISH	0019.07	29180	LAFAYETTE, LA	318	LAFAYETTE-NEW IBERIA-OPELOUSAS, LA	DUSON TOWN, LA	70529 | 70578	$82,000	$82,159	$97,219	118.56	MIDDLE INCOME	N	N	N	N	N	N	N	3,068	901	1,088	758	24.71	387	12.61	217	7.07	2,851	92.93	19	0.62	2	0.07	0	0	27	0.88	9.38	996	1,125	23	279	Neither Distressed nor Underserved
22	LOUISIANA	055	LAFAYETTE PARISH	0019.08	29180	LAFAYETTE, LA	318	LAFAYETTE-NEW IBERIA-OPELOUSAS, LA	LAFAYETTE CITY, LA	70506 | 70583	$82,000	$75,886	$89,798	109.51	MIDDLE INCOME	N	N	N	N	N	N	N	4,091	996	1,653	1,148	28.06	638	15.6	336	8.21	3,755	91.79	61	1.49	1	0.02	0	0	327	7.99	9.24	1,055	1,796	10	559	Neither Distressed nor Underserved
22	LOUISIANA	055	LAFAYETTE PARISH	0019.09	29180	LAFAYETTE, LA	318	LAFAYETTE-NEW IBERIA-	SCOTT CITY, LA	70506 | 7052	$82,000	$78,523	$92,914	113.31	MIDDLE INCOME	N	N	N	N	N	N	N	2,537	501	617	672	26.49	328	12.93	186	7.33	2,351	92.67	25	0.99	0	0	0	0	165	6.5	11.95	562	731	7	252	Neither Distressed nor

Assessment Areas/REMA

State	State Name	County	County Name	Census Tract	MSA/MD	MSA/MD Name	CSA	CSA Name	Place	Zip Codes*	MSA/MD MFI	Base Tract MFI	Tract MFI	Tract MFI %	LMI	MMCT	MACT	MBCT	MHCT	MBHCT	MAIANCT	MNHOPICT	Population	Families	Households	Minority	Minority %	Black	Black %	Hispanic	Hispanic %	Non-Hispanic	Non-Hispanic %	Asian	Asian %	NHOPI	NHOPI %	Labor Armed Force	Labor Armed Force %	LEP	LEP %	Poverty %	Owner Occ Units	1-4 Family Units	Farm Count	Non Farm Count	Distressed/ Underserved
								OPELOUSAS, LA		97058 3																																						Underserved
22	LOUISIANA	055	LAFAYETTE PARISH	0020.01	29180	LAFAYETTE, LA	318	LAFAYETTE-NEW IBERIA-OPELOUSAS, LA	DUSON TOWN, LA	70507 | 70520 | 70525 | 70529 | 70583	$82,000	$46,389	$54,891	66.94	MODERATE INCOME	N	N	N	N	N	N	N	5,034	1,184	1,672	1,950	38.74	1,474	29.28	264	5.24	4,770	94.76	10	0.2	0	0	0	0	118	2.34	23.19	1,373	1,858	24	473	Neither Distressed nor Underserved
22	LOUISIANA	055	LAFAYETTE PARISH	0020.03	29180	LAFAYETTE, LA	318	LAFAYETTE-NEW IBERIA-OPELOUSAS, LA	SCOTT CITY, LA	70507 | 70583	$82,000	$42,917	$50,783	61.93	MODERATE INCOME	N	N	N	N	N	N	N	3,223	843	1,511	1,574	48.84	780	24.2	643	19.95	2,580	80.05	32	0.99	0	0	0	0	243	7.54	27.38	1,061	1,816	14	413	Neither Distressed nor Underserved
22	LOUISIANA	055	LAFAYETTE PARISH	0020.04	29180	LAFAYETTE, LA	318	LAFAYETTE-NEW IBERIA-OPELOUSAS, LA	LAFAYETTE CITY, LA	70507 | 70520 | 70583	$82,000	$75,772	$89,659	109.34	MIDDLE INCOME	N	N	N	N	N	N	N	3,159	1,257	1,418	1,397	44.22	935	29.6	316	10	2,843	90	16	0.51	0	0	0	0	46	1.46	12.08	1,255	1,491	10	355	Neither Distressed nor Underserved
22	LOUISIANA	055	LAFAYETTE PARISH	0021.01	29180	LAFAYETTE, LA	318	LAFAYETTE-NEW IBERIA-OPELOUSAS, LA	CARENCRO CITY, LA	70520 | 70525	$82,000	$51,644	$61,106	74.52	MODERATE INCOME	N	N	N	N	N	N	N	6,116	2,183	2,806	2,735	44.72	2,256	36.89	253	4.14	5,863	95.86	30	0.49	2	0.03	0	0	19	0.31	21.59	1,902	3,048	9	651	Neither Distressed nor Underserved

Assessment Areas/REMA

State	State Name	County	County Name	Census Tract	MSA/MD	MSA/MD Name	CSA	CSA Name	Place	Zip Codes*	MSA/MD MFI	Base Tract MFI	Tract MFI	Tract MFI %	LMI	MMCT	MACT	MBCT	MHCT	MBHCT	MAIANCT	MNHOPICT	Population	Families	Households	Minority	Minority %	Black	Black %	Hispanic	Hispanic %	Non-Hispanic	Non-Hispanic %	Asian	Asian %	NHOPI	NHOPI %	Labor Armed Force	Labor Armed Force %	LEP	LEP %	Poverty %	Owner Occ Units	1-4 Family Units	Farm Count	Non Farm Count	Distressed/ Underserved
22	LOUISIANA	055	LAFAYETTE PARISH	0021.02	29180	LAFAYETTE, LA	318	LAFAYETTE-NEW IBERIA-OPELOUSAS, LA	CARENCRO CITY, LA	70520	$82,000	$84,625	$100,138	122.12	UPPER INCOME	N	N	N	N	N	N	N	5,132	1,600	2,020	2,034	39.63	1,608	31.33	183	3.57	4,949	96.43	59	1.15	1	0.02	0	0	171	3.33	5.54	1,770	2,288	20	531	Neither Distressed nor Underserved
22	LOUISIANA	055	LAFAYETTE PARISH	0021.03	29180	LAFAYETTE, LA	318	LAFAYETTE-NEW IBERIA-OPELOUSAS, LA	CARENCRO CITY, LA	70507 | 70520	$82,000	$59,963	$70,955	86.53	MIDDLE INCOME	Y	N	N	N	N	N	N	5,382	1,243	2,254	2,910	54.07	2,399	44.57	298	5.54	5,084	94.46	41	0.76	3	0.06	0	0	13	0.24	11.44	1,698	2,074	29	878	Neither Distressed nor Underserved
22	LOUISIANA	055	LAFAYETTE PARISH	0021.05	29180	LAFAYETTE, LA	318	LAFAYETTE-NEW IBERIA-OPELOUSAS, LA	CARENCRO CITY, LA	70507 | 70520	$82,000	$112,500	$133,119	162.34	UPPER INCOME	N	N	N	N	N	N	N	3,215	498	767	1,026	31.91	662	20.59	234	7.28	2,981	92.72	21	0.65	6	0.19	0	0	84	2.61	5.03	650	846	12	356	Neither Distressed nor Underserved
22	LOUISIANA	055	LAFAYETTE PARISH	0021.06	29180	LAFAYETTE, LA	318	LAFAYETTE-NEW IBERIA-OPELOUSAS, LA		70517 | 70520	$82,000	$103,015	$121,901	148.66	UPPER INCOME	N	N	N	N	N	N	N	3,077	638	1,577	729	23.69	508	16.51	114	3.7	2,963	96.3	8	0.26	0	0	0	0	0	0	6.6	1,421	1,688	25	386	Neither Distressed nor Underserved
22	LOUISIANA	055	LAFAYETTE PARISH	0022.00	29180	LAFAYETTE, LA	318	LAFAYETTE-NEW IBERIA-OPELOUSAS, LA	LAFAYETTE CITY, LA	70501 | 70503 | 70504 | 70505	$82,000	$41,344	$48,921	59.66	MODERATE INCOME	N	N	N	N	N	N	N	4,020	657	1,264	1,300	32.34	675	16.79	225	5.6	3,795	94.4	228	5.67	4	0.1	0	0	195	4.85	17.02	542	1,113	23	1,700	Neither Distressed nor Underserved
LAKE CHARLES AA																																													

Assessment Areas/REMA

State	State Name	County	County Name	Census Tract	MSA/MD	MSA/MD Name	CSA	CSA Name	Place	Zip Codes*	MSA/MD MFI	Base Tract MFI	Tract MFI	Tract MFI %	LMI	MMCT	MACT	MBCT	MHCT	MBHCT	MAIANCT	MNHOPICT	Population	Families	Households	Minority	Minority %	Black	Black %	Hispanic	Hispanic %	Non-Hispanic	Non-Hispanic %	Asian	Asian %	NHOPI	NHOPI %	Labor Armed Force	Labor Armed Force %	LEP	LEP %	Poverty %	Owner Occ Units	1-4 Family Units	Farm Count	Non Farm Count	Distressed/ Underserved
22	LOUISIANA	019	CALCASIEU PARISH	0001.00	29340	LAKE CHARLES, LA	324	LAKE CHARLES-DERIDDER, LA	LAKE CHARLES CITY, LA	70601 | 70602 | 70629	$83,100	$41,080	$52,677	63.39	MODERATE INCOME	N	N	N	N	N	N	N	2,341	397	853	1,088	46.48	858	36.65	117	5	2,224	95	27	1.15	1	0.04	0	0	33	1.41	20.43	326	917	15	1,072	Neither Distressed nor Underserved
22	LOUISIANA	019	CALCASIEU PARISH	0002.00	29340	LAKE CHARLES, LA	324	LAKE CHARLES-DERIDDER, LA	LAKE CHARLES CITY, LA	70601	$83,100	$27,000	$34,619	41.66	LOW INCOME	Y	N	Y	N	Y	N	N	1,535	256	873	1,367	89.06	1,284	83.65	17	1.11	1,518	98.89	4	0.26	0	0	0	0	1	0.07	33.71	634	1,064	3	191	Neither Distressed nor Underserved
22	LOUISIANA	019	CALCASIEU PARISH	0003.00	29340	LAKE CHARLES, LA	324	LAKE CHARLES-DERIDDER, LA	LAKE CHARLES CITY, LA	70601	$83,100	$30,427	$39,015	46.95	LOW INCOME	Y	N	Y	N	Y	N	N	1,733	414	584	1,652	95.33	1,554	89.67	42	2.42	1,691	97.58	2	0.12	0	0	0	0	0	0	44.57	273	646	3	118	Neither Distressed nor Underserved
22	LOUISIANA	019	CALCASIEU PARISH	0004.00	29340	LAKE CHARLES, LA	324	LAKE CHARLES-DERIDDER, LA	LAKE CHARLES CITY, LA	70601	$83,100	$22,316	$28,611	34.43	LOW INCOME	Y	N	Y	N	Y	N	N	1,639	215	424	1,606	97.99	1,516	92.5	34	2.07	1,605	97.93	0	0	2	0.12	0	0	1	0.61	41.52	181	429	3	109	Neither Distressed nor Underserved
22	LOUISIANA	019	CALCASIEU PARISH	0005.00	29340	LAKE CHARLES, LA	324	LAKE CHARLES-DERIDDER, LA	LAKE CHARLES CITY, LA	70601 | 70629	$83,100	$115,833	$148,533	178.74	UPPER INCOME	N	N	N	N	N	N	N	3,394	770	1,689	777	22.89	414	12.2	203	5.98	3,191	94.02	18	0.53	3	0.09	0	0	0	0	6.82	1,135	1,755	12	881	Neither Distressed nor Underserved
22	LOUISIANA	019	CALCASIEU PARISH	0006.01	29340	LAKE CHARLES, LA	324	LAKE CHARLES-DERID	LAKE CHARLES CITY, LA	70601 | 70	$83,100	$60,239	$77,241	92.95	MIDDLE INCOME	Y	N	Y	N	Y	N	N	3,322	919	1,374	3,093	93.11	2,811	84.62	180	5.42	3,142	94.58	2	0.06	1	0.03	0	0	21	0.63	33.44	630	1,398	3	229	Neither Distressed

Assessment Areas/REMA

State	State Name	County	County Name	Census Tract	MSA/MD	MSA/MD Name	CSA	CSA Name	Place	Zip Code*	MSA/MD MFI	Base Tract MFI	Tract MFI	Tract MFI %	LMI	MMCT	MACT	MBCT	MHCT	MBHCT	MAIANCT	MNHOPICT	Population	Families	Households	Minority	Minority %	Black	Black %	Hispanic	Hispanic %	Non-Hispanic	Non-Hispanic %	Asian	Asian %	NHOPI	NHOPI %	Labor Armed Force	Labor Armed Force %	LEP	LEP %	Poverty %	Owner Occ Units	1-4 Family Units	Farm Count	Non Farm Count	Distressed/ Underserved
								DER, LA		615																																					nor Underserved
22	LOUISIANA	019	CALCASIEU PARISH	0006.02	29340	LAKE CHARLES, LA	324	LAKE CHARLES-DERIDDER, LA	LAKE CHARLES CITY, LA	70601	$83,100	$30,409	$38,991	46.92	LOW INCOME	Y	N	Y	N	Y	N	N	3,610	799	1,031	3,190	88.37	2,957	81.91	105	2.91	3,505	97.09	7	0.19	0	0	0	0	0	0	34.31	477	1,252	5	151	Neither Distressed nor Underserved
22	LOUISIANA	019	CALCASIEU PARISH	0007.00	29340	LAKE CHARLES, LA	324	LAKE CHARLES-DERIDDER, LA	LAKE CHARLES CITY, LA	70601 | 70605	$83,100	$63,047	$80,848	97.29	MIDDLE INCOME	Y	N	N	N	Y	N	N	5,575	775	2,019	3,274	58.73	2,551	45.76	399	7.16	5,176	92.84	90	1.61	0	0	0	0	202	3.62	22.57	788	1,992	15	991	Neither Distressed nor Underserved
22	LOUISIANA	019	CALCASIEU PARISH	0008.00	29340	LAKE CHARLES, LA	324	LAKE CHARLES-DERIDDER, LA	LAKE CHARLES CITY, LA	70601	$83,100	$38,158	$48,929	58.88	MODERATE INCOME	Y	N	N	N	Y	N	N	3,746	668	1,831	2,256	60.22	1,822	48.64	211	5.63	3,535	94.37	28	0.75	2	0.05	10	0.27	16	0.43	23.52	1,065	2,087	14	756	Neither Distressed nor Underserved
22	LOUISIANA	019	CALCASIEU PARISH	0009.00	29340	LAKE CHARLES, LA	324	LAKE CHARLES-DERIDDER, LA	LAKE CHARLES CITY, LA	70601	$83,100	$69,271	$88,826	106.89	MIDDLE INCOME	Y	N	Y	N	Y	N	N	4,220	1,041	1,483	3,422	81.09	3,061	72.54	176	4.17	4,044	95.83	87	2.06	0	0	6	0.14	12	0.28	8.67	1,237	1,634	10	618	Neither Distressed nor Underserved
22	LOUISIANA	019	CALCASIEU PARISH	0010.00	29340	LAKE CHARLES, LA	324	LAKE CHARLES-DERIDDER, LA	LAKE CHARLES CITY, LA	70601 | 70605	$83,100	$98,229	$125,963	151.58	UPPER INCOME	N	N	N	N	N	N	N	3,859	983	2,166	814	21.09	472	12.23	179	4.64	3,680	95.36	63	1.63	4	0.1	0	0	65	1.68	5.45	1,722	2,026	20	632	Neither Distressed nor Underserved

Assessment Areas/REMA

State	State Name	County	County Name	Census Tract	MSA/MD	MSA/MD Name	CSA	CSA Name	Place	Zip Codes*	MSA/MD MFI	Base Tract MFI	Tract MFI	Tract MFI %	LMI	MMCT	MACT	MBCT	MHCT	MBHCT	MAIANCT	MNHOPICT	Population	Families	Households	Minority	Minority %	Black	Black %	Hispanic	Hispanic %	Non-Hispanic	Non-Hispanic %	Asian	Asian %	NHOPI	NHOPI %	Labor Armed Force	Labor Armed Force %	LEP	LEP %	Poverty %	Owner Occ Units	1-4 Family Units	Farm Count	Non Farm Count	Distressed/ Underserved
22	LOUISIANA	019	CALCASIEU PARISH	0011.00	29340	LAKE CHARLES, LA	324	LAKE CHARLES-DERIDDER, LA	LAKE CHARLES CITY, LA	70601 | 70605 | 70607	$83,100	$45,357	$58,162	69.99	MODERATE INCOME	Y	N	N	N	N	N	N	4,565	814	1,957	2,405	52.68	1,446	31.68	410	8.98	4,155	91.02	258	5.65	8	0.18	0	0	278	6.09	30.34	505	1,358	12	547	Neither Distressed nor Underserved
22	LOUISIANA	019	CALCASIEU PARISH	0012.01	29340	LAKE CHARLES, LA	324	LAKE CHARLES-DERIDDER, LA	LAKE CHARLES CITY, LA	70601 | 70607	$83,100	$56,545	$72,505	87.25	MIDDLE INCOME	Y	N	Y	N	Y	N	N	5,218	1,319	2,002	4,049	77.6	3,324	63.7	344	6.59	4,874	93.41	105	2.01	0	0	0	0	124	2.38	25.95	1,056	1,685	3	411	Neither Distressed nor Underserved
22	LOUISIANA	019	CALCASIEU PARISH	0012.02	29340	LAKE CHARLES, LA	324	LAKE CHARLES-DERIDDER, LA	LAKE CHARLES CITY, LA	70607	$83,100	$19,963	$25,595	30.8	LOW INCOME	Y	N	Y	N	Y	N	N	3,489	1,004	1,678	3,116	89.31	2,775	79.54	180	5.16	3,309	94.84	9	0.26	9	0.26	0	0	31	0.89	43.7	234	846	2	196	Neither Distressed nor Underserved
22	LOUISIANA	019	CALCASIEU PARISH	0013.01	29340	LAKE CHARLES, LA	324	LAKE CHARLES-DERIDDER, LA	LAKE CHARLES CITY, LA	70605 | 70607	$83,100	$63,883	$81,920	98.58	MIDDLE INCOME	N	N	N	N	N	N	N	3,795	726	1,048	1,235	32.54	567	14.94	281	7.4	3,514	92.6	227	5.98	3	0.08	0	0	284	7.48	8.07	911	1,377	7	321	Neither Distressed nor Underserved
22	LOUISIANA	019	CALCASIEU PARISH	0013.02	29340	LAKE CHARLES, LA	324	LAKE CHARLES-DERIDDER, LA	LAKE CHARLES CITY, LA	70605 | 70607	$83,100	$71,884	$92,175	110.92	MIDDLE INCOME	N	N	N	N	N	N	N	3,604	925	1,372	953	26.44	451	12.51	201	5.58	3,403	94.42	107	2.97	3	0.08	0	0	59	1.64	11.08	1,066	1,338	11	381	Neither Distressed nor Underserved
22	LOUISIANA	019	CALCASIEU PARISH	0014.01	29340	LAKE CHARLES, LA	324	LAKE CHARLES-DERID	LAKE CHARLES CITY, LA	70601 | 70	$83,100	$21,480	$27,539	33.14	LOW INCOME	Y	N	Y	N	Y	N	N	3,010	528	873	2,236	74.29	2,057	68.34	84	2.79	2,926	97.21	13	0.43	2	0.07	0	0	0	0	57.71	304	1,207	14	318	Neither Distressed

Assessment Areas/REMA

State	State Name	County	County Name	Census Tract	MSA/MD	MSA/MD Name	CSA	CSA Name	Place	Zip Code*	MSA/MD MFI	Base Tract MFI	Tract MFI	Tract MFI %	LMI	MMCT	MACT	MBCT	MHCT	MBHCT	MAIANCT	MNHOPICT	Population	Families	Households	Minority	Minority %	Black	Black %	Hispanic	Hispanic %	Non-Hispanic	Non-Hispanic %	Asian	Asian %	NHOPI	NHOPI %	Labor Armed Force	Labor Armed Force %	LEP	LEP %	Poverty %	Owner Occ Units	1-4 Family Units	Farm Count	Non Farm Count	Distressed/ Underserved
								DER, LA		615																																				nor Underserved
22	LOUISIANA	019	CALCASIEU PARISH	0014.02	29340	LAKE CHARLES, LA	324	LAKE CHARLES-DERIDDER, LA	LAKE CHARLES CITY, LA	70601	$83,100	$82,670	$106,011	127.57	UPPER INCOME	Y	N	Y	N	Y	N	N	3,238	1,233	1,577	3,129	96.63	2,977	91.94	33	1.02	3,205	98.98	0	0	8	0.25	0	0	15	0.46	31.61	908	1,852	4	259	Neither Distressed nor Underserved
22	LOUISIANA	019	CALCASIEU PARISH	0015.00	29340	LAKE CHARLES, LA	324	LAKE CHARLES-DERIDDER, LA	LAKE CHARLES CITY, LA	70601 | 70615	$83,100	$24,791	$31,786	38.25	LOW INCOME	Y	N	Y	N	Y	N	N	1,887	561	916	1,766	93.59	1,618	85.74	52	2.76	1,835	97.24	3	0.16	1	0.05	0	0	27	1.43	25.34	429	912	8	231	Neither Distressed nor Underserved
22	LOUISIANA	019	CALCASIEU PARISH	0016.00	29340	LAKE CHARLES, LA	324	LAKE CHARLES-DERIDDER, LA	LAKE CHARLES CITY, LA	70601 | 70615 | 70616	$83,100	$31,197	$40,004	48.14	LOW INCOME	Y	N	Y	N	Y	N	N	4,736	931	1,418	3,702	78.17	3,309	69.87	215	4.54	4,521	95.46	42	0.89	1	0.02	0	0	96	2.03	36.55	841	1,585	3	510	Neither Distressed nor Underserved
22	LOUISIANA	019	CALCASIEU PARISH	0017.00	29340	LAKE CHARLES, LA	324	LAKE CHARLES-DERIDDER, LA	LAKE CHARLES CITY, LA	70601 | 70607 | 70615 | 70647	$83,100	$55,586	$71,275	85.77	MIDDLE INCOME	N	N	N	N	N	N	N	13,008	2,846	4,164	6,064	46.62	4,286	32.95	881	6.77	12,127	93.23	265	2.04	9	0.07	18	0.14	593	4.56	22.88	2,891	4,638	49	1,147	Neither Distressed nor Underserved
22	LOUISIANA	019	CALCASIEU PARISH	0018.02	29340	LAKE CHARLES, LA	324	LAKE CHARLES-DERID	LAKE CHARLES CITY, LA	70605	$83,100	$88,926	$114,030	137.22	UPPER INCOME	N	N	N	N	N	N	N	6,972	1,640	2,339	1,986	28.49	896	12.85	496	7.11	6,476	92.89	253	3.63	18	0.26	0	0	329	4.72	9	1,699	2,016	20	552	Neither Distressed

Assessment Areas/REMA

State	State Name	County	County Name	Census Tract	MSA/MD	MSA/MD Name	CSA	CSA Name	Place	Zip Codes*	MSA/MD MFI	Base Tract MFI	Tract MFI	Tract MFI %	LMI	MMCT	MACT	MBCT	MHCT	MBHCT	MAIANCT	MNHOPICT	Population	Families	Households	Minority	Minority %	Black	Black %	Hispanic	Hispanic %	Non-Hispanic	Non-Hispanic %	Asian	Asian %	NHOPI	NHOPI %	Labor Armed Force	Labor Armed Force %	LEP	LEP %	Poverty %	Owner Occ Units	1-4 Family Units	Farm Count	Non Farm Count	Distressed/ Underserved
								DER, LA																																							nor Underserved
22	LOUISIANA	019	CALCASIEU PARISH	0018.03	29340	LAKE CHARLES, LA	324	LAKE CHARLES-DERIDDER, LA	LAKE CHARLES CITY, LA	70605 | 70607	$83,100	$114,799	$147,212	177.15	UPPER INCOME	N	N	N	N	N	N	N	5,259	1,209	1,579	784	14.91	162	3.08	176	3.35	5,083	96.65	206	3.92	3	0.06	0	0	7	0.13	2.96	1,267	1,406	18	639	Neither Distressed nor Underserved
22	LOUISIANA	019	CALCASIEU PARISH	0019.01	29340	LAKE CHARLES, LA	324	LAKE CHARLES-DERIDDER, LA	LAKE CHARLES CITY, LA	70601 | 70605	$83,100	$112,390	$144,120	173.43	UPPER INCOME	N	N	N	N	N	N	N	3,673	1,139	1,551	662	18.02	169	4.6	166	4.52	3,507	95.48	185	5.04	1	0.03	9	0.25	30	0.82	3.83	1,439	1,562	22	707	Neither Distressed nor Underserved
22	LOUISIANA	019	CALCASIEU PARISH	0019.05	29340	LAKE CHARLES, LA	324	LAKE CHARLES-DERIDDER, LA	LAKE CHARLES CITY, LA	70605 | 70606	$83,100	$69,844	$89,557	107.77	MIDDLE INCOME	N	N	N	N	N	N	N	3,872	708	1,447	1,363	35.2	659	17.02	223	5.76	3,649	94.24	295	7.62	20	0.52	0	0	30	0.77	11.32	759	1,043	11	341	Neither Distressed nor Underserved
22	LOUISIANA	019	CALCASIEU PARISH	0019.06	29340	LAKE CHARLES, LA	324	LAKE CHARLES-DERIDDER, LA	LAKE CHARLES CITY, LA	70605	$83,100	$114,688	$147,062	176.97	UPPER INCOME	N	N	N	N	N	N	N	3,817	858	1,294	1,156	30.29	450	11.79	280	7.34	3,537	92.66	259	6.79	1	0.03	0	0	46	1.21	6.66	884	1,058	14	359	Neither Distressed nor Underserved
22	LOUISIANA	019	CALCASIEU PARISH	0019.07	29340	LAKE CHARLES, LA	324	LAKE CHARLES-DERIDDER, LA	LAKE CHARLES CITY, LA	70605	$83,100	$54,583	$69,987	84.22	MIDDLE INCOME	N	N	N	N	N	N	N	3,764	741	1,289	1,437	38.18	566	15.04	488	12.96	3,276	87.04	215	5.71	4	0.11	0	0	28	0.74	3.77	490	783	3	431	Neither Distressed nor Underserved

Assessment Areas/REMA

State	State Name	County	County Name	Census Tract	MSA/MD	MSA/MD Name	CSA	CSA Name	Place	Zip Codes*	MSA/MD MFI	Base Tract MFI	Tract MFI	Tract MFI %	LMI	MMCT	MACT	MBCT	MHCT	MBHCT	MAIANCT	MNHOPICT	Population	Families	Households	Minority	Minority %	Black	Black %	Hispanic	Hispanic %	Non-Hispanic	Non-Hispanic %	Asian	Asian %	NHOPI	NHOPI %	Labor Armed Force	Labor Armed Force %	LEP	LEP %	Poverty %	Owner Occ Units	1-4 Family Units	Farm Count	Non Farm Count	Distressed/ Underserved
22	LOUISIANA	019	CALCASIEU PARISH	0019.08	29340	LAKE CHARLES, LA	324	LAKE CHARLES-DERIDDER, LA	LAKE CHARLES CITY, LA	70605	$83,100	$116,667	$149,605	180.03	UPPER INCOME	N	N	N	N	N	N	N	3,170	834	1,129	634	20	191	6.03	176	5.55	2,994	94.45	153	4.83	2	0.06	0	0	15	0.47	7.58	875	1,124	14	520	Neither Distressed nor Underserved
22	LOUISIANA	019	CALCASIEU PARISH	0020.01	29340	LAKE CHARLES, LA	324	LAKE CHARLES-DERIDDER, LA	IOWA TOWN, LA	70615 | 70647	$83,100	$74,597	$95,656	115.11	MIDDLE INCOME	N	N	N	N	N	N	N	5,368	1,097	1,503	949	17.68	555	10.34	163	3.04	5,205	96.96	28	0.52	0	0	0	0	56	1.04	11.38	1,216	1,803	15	414	Neither Distressed nor Underserved
22	LOUISIANA	019	CALCASIEU PARISH	0020.02	29340	LAKE CHARLES, LA	324	LAKE CHARLES-DERIDDER, LA	HAYES CDP, LA	70615 | 70630 | 70646 | 70647	$83,100	$68,969	$88,435	106.42	MIDDLE INCOME	N	N	N	N	N	N	N	6,166	1,409	1,648	1,780	28.87	1,223	19.83	299	4.85	5,867	95.15	17	0.28	2	0.03	0	0	0	0	10.47	1,343	2,064	38	462	Neither Distressed nor Underserved
22	LOUISIANA	019	CALCASIEU PARISH	0021.00	29340	LAKE CHARLES, LA	324	LAKE CHARLES-DERIDDER, LA	IOWA TOWN, LA	70647	$83,100	$70,735	$90,704	109.15	MIDDLE INCOME	N	N	N	N	N	N	N	3,501	826	1,181	1,367	39.05	1,077	30.76	88	2.51	3,413	97.49	19	0.54	5	0.14	0	0	43	1.23	19.82	678	1,533	12	327	Neither Distressed nor Underserved
22	LOUISIANA	019	CALCASIEU PARISH	0022.04	29340	LAKE CHARLES, LA	324	LAKE CHARLES-DERIDDER, LA	MOSS BLUFF CDP, LA	70611 | 70612	$83,100	$89,391	$114,628	137.94	UPPER INCOME	N	N	N	N	N	N	N	5,680	1,571	2,003	1,062	18.7	476	8.38	253	4.45	5,427	95.55	78	1.37	0	0	0	0	57	1	5.83	1,648	2,271	25	699	Neither Distressed nor Underserved

Assessment Areas/REMA

State	State Name	County	County Name	Census Tract	MSA/MD	MSA/MD Name	CSA	CSA Name	Place	Zip Code*	MSA/MD MFI	Base Tract MFI	Tract MFI	Tract MFI %	LMI	MMCT	MACT	MBCT	MHCT	MBHCT	MAIANCT	MNHOPICT	Population	Families	Households	Minority	Minority %	Black	Black %	Hispanic	Hispanic %	Non-Hispanic	Non-Hispanic %	Asian	Asian %	NHOPI	NHOPI %	Labor Armed Force	Labor Armed Force %	LEP	LEP %	Poverty %	Owner Occ Units	1-4 Family Units	Farm Count	Non Farm Count	Distressed/ Underserved
22	LOUISIANA	019	CALCASIEU PARISH	0022.05	29340	LAKE CHARLES, LA	324	LAKE CHARLES-DERIDDER, LA	GILLIS CDP, LA	70611	$83,100	$91,752	$117,653	141.58	UPPER INCOME	N	N	N	N	N	N	N	5,098	1,289	1,528	684	13.42	257	5.04	172	3.37	4,926	96.63	32	0.63	0	0	0	0	19	0.37	6.59	1,342	1,634	19	426	Neither Distressed nor Underserved
22	LOUISIANA	019	CALCASIEU PARISH	0022.06	29340	LAKE CHARLES, LA	324	LAKE CHARLES-DERIDDER, LA	GILLIS CDP, LA	70611 | 70657	$83,100	$84,868	$108,828	130.96	UPPER INCOME	N	N	N	N	N	N	N	4,839	1,096	1,373	796	16.45	307	6.34	221	4.57	4,618	95.43	35	0.72	2	0.04	2	0.04	0	0	6.03	1,306	1,635	23	377	Neither Distressed nor Underserved
22	LOUISIANA	019	CALCASIEU PARISH	0022.07	29340	LAKE CHARLES, LA	324	LAKE CHARLES-DERIDDER, LA	MOSS BLUFF CDP, LA	70611	$83,100	$100,712	$129,146	155.41	UPPER INCOME	N	N	N	N	N	N	N	3,750	723	1,134	717	19.12	291	7.76	199	5.31	3,551	94.69	43	1.15	1	0.03	0	0	7	0.19	12.28	814	1,279	11	253	Neither Distressed nor Underserved
22	LOUISIANA	019	CALCASIEU PARISH	0022.08	29340	LAKE CHARLES, LA	324	LAKE CHARLES-DERIDDER, LA	MOSS BLUFF CDP, LA	70611	$83,100	$72,896	$93,471	112.48	MIDDLE INCOME	N	N	N	N	N	N	N	3,242	791	1,107	634	19.56	286	8.82	133	4.1	3,109	95.9	43	1.33	0	0	0	0	0	0	5.78	1,058	1,335	12	292	Neither Distressed nor Underserved
22	LOUISIANA	019	CALCASIEU PARISH	0023.00	29340	LAKE CHARLES, LA	324	LAKE CHARLES-DERIDDER, LA		70611 | 70633 | 70663	$83,100	$80,865	$103,692	124.78	UPPER INCOME	N	N	N	N	N	N	N	3,399	767	982	363	10.68	132	3.88	89	2.62	3,310	97.38	12	0.35	0	0	0	0	53	1.56	20.16	836	1,125	15	217	Neither Distressed nor Underserved
22	LOUISIANA	019	CALCASIEU PARISH	0024.01	29340	LAKE CHARLES, LA	324	LAKE CHARLES-DERID	DEQUINCY CITY, LA	70633	$83,100	$88,672	$113,706	136.83	UPPER INCOME	N	N	N	N	N	N	N	3,266	901	1,084	376	11.51	157	4.81	70	2.14	3,196	97.86	7	0.21	2	0.06	0	0	11	0.34	30.6	858	1,173	5	183	Neither Distressed

Assessment Areas/REMA

State	State Name	County	County Name	Census Tract	MSA/MD	MSA/MD Name	CSA	CSA Name	Place	Zip Codes*	MSA/MD MFI	Base Tract MFI	Tract MFI	Tract MFI %	LMI	MMCT	MACT	MBCT	MHCT	MBHCT	MAIANCT	MNHOPICT	Population	Families	Households	Minority	Minority %	Black	Black %	Hispanic	Hispanic %	Non-Hispanic	Non-Hispanic %	Asian	Asian %	NHOPI	NHOPI %	Labor Armed Force	Labor Armed Force %	LEP	LEP %	Poverty %	Owner Occ Units	1-4 Family Units	Farm Count	Non Farm Count	Distressed/ Underserved
								DER, LA																																							nor Underserved
22	LOUISIANA	019	CALCASIEU PARISH	0024.02	29340	LAKE CHARLES, LA	324	LAKE CHARLES-DERIDDER, LA	DEQUINCY CITY, LA	70633	$83,100	$78,448	$100,593	121.05	UPPER INCOME	N	N	N	N	N	N	N	2,625	782	909	855	32.57	684	26.06	50	1.9	2,575	98.1	10	0.38	0	0	0	0	0	0	22.25	733	1,158	6	190	Neither Distressed nor Underserved
22	LOUISIANA	019	CALCASIEU PARISH	0025.00	29340	LAKE CHARLES, LA	324	LAKE CHARLES-DERIDDER, LA	WESTLAKE CITY, LA	70669	$83,100	$48,750	$62,508	75.22	MODERATE INCOME	N	N	N	N	N	N	N	4,430	1,691	2,035	700	15.8	335	7.56	188	4.24	4,242	95.76	27	0.61	0	0	0	0	11	0.25	12.48	1,724	2,286	9	336	Neither Distressed nor Underserved
22	LOUISIANA	019	CALCASIEU PARISH	0026.00	29340	LAKE CHARLES, LA	324	LAKE CHARLES-DERIDDER, LA	WESTLAKE CITY, LA	70669	$83,100	$56,744	$72,762	87.56	MIDDLE INCOME	N	N	N	N	N	N	N	4,743	1,488	1,984	1,359	28.65	847	17.86	298	6.28	4,445	93.72	40	0.84	1	0.02	0	0	7	0.15	11.82	1,681	2,315	9	478	Neither Distressed nor Underserved
22	LOUISIANA	019	CALCASIEU PARISH	0027.01	29340	LAKE CHARLES, LA	324	LAKE CHARLES-DERIDDER, LA	SULPHUR CITY, LA	70663 | 70668	$83,100	$42,440	$54,422	65.49	MODERATE INCOME	N	N	N	N	N	N	N	4,809	1,251	1,663	466	9.69	116	2.41	182	3.78	4,627	96.22	12	0.25	0	0	0	0	41	0.85	22.29	1,453	1,784	17	344	Neither Distressed nor Underserved
22	LOUISIANA	019	CALCASIEU PARISH	0027.02	29340	LAKE CHARLES, LA	324	LAKE CHARLES-DERIDDER, LA	SULPHUR CITY, LA	70663 | 70669	$83,100	$56,167	$72,023	86.67	MIDDLE INCOME	N	N	N	N	N	N	N	3,240	944	1,347	657	20.28	351	10.83	180	5.56	3,060	94.44	31	0.96	3	0.09	0	0	41	1.27	10.87	965	1,386	14	382	Neither Distressed nor Underserved

Assessment Areas/REMA

State	State Name	County	County Name	Census Tract	MSA/MD	MSA/MD Name	CSA	CSA Name	Place	Zip Codes*	MSA/MD MFI	Base Tract MFI	Tract MFI	Tract MFI %	LMI	MMCT	MACT	MBCT	MHCT	MBHCT	MAIANCT	MNHOPICT	Population	Families	Households	Minority	Minority %	Black	Black %	Hispanic	Hispanic %	Non-Hispanic	Non-Hispanic %	Asian	Asian %	NHOPI	NHOPI %	Labor Armed Force	Labor Armed Force %	LEP	LEP %	Poverty %	Owner Occ Units	1-4 Family Units	Farm Count	Non Farm Count	Distressed/ Underserved
22	LOUISIANA	019	CALCASIEU PARISH	0028.00	29340	LAKE CHARLES, LA	324	LAKE CHARLES-DERIDDER, LA	SULPHUR CITY, LA	70663	$83,100	$40,479	$51,904	62.46	MODERATE INCOME	N	N	N	N	N	N	N	4,530	929	1,805	1,092	24.11	448	9.89	381	8.41	4,149	91.59	15	0.33	1	0.02	0	0	38	0.84	21.25	1,134	2,026	9	342	Neither Distressed nor Underserved
22	LOUISIANA	019	CALCASIEU PARISH	0029.00	29340	LAKE CHARLES, LA	324	LAKE CHARLES-DERIDDER, LA	SULPHUR CITY, LA	70663	$83,100	$57,125	$73,253	88.15	MIDDLE INCOME	N	N	N	N	N	N	N	2,179	492	779	385	17.67	139	6.38	123	5.64	2,056	94.36	6	0.28	0	0	0	0	84	3.85	8.5	499	845	4	199	Neither Distressed nor Underserved
22	LOUISIANA	019	CALCASIEU PARISH	0030.00	29340	LAKE CHARLES, LA	324	LAKE CHARLES-DERIDDER, LA	SULPHUR CITY, LA	70663 | 70664	$83,100	$61,637	$79,036	95.11	MIDDLE INCOME	N	N	N	N	N	N	N	4,793	931	1,917	1,220	25.45	567	11.83	347	7.24	4,446	92.76	35	0.73	4	0.08	4	0.08	171	3.57	16.89	909	1,934	14	600	Neither Distressed nor Underserved
22	LOUISIANA	019	CALCASIEU PARISH	0031.01	29340	LAKE CHARLES, LA	324	LAKE CHARLES-DERIDDER, LA	SULPHUR CITY, LA	70663 | 70665	$83,100	$75,250	$96,496	116.12	MIDDLE INCOME	N	N	N	N	N	N	N	5,332	1,146	1,762	892	16.73	246	4.61	339	6.36	4,993	93.64	58	1.09	1	0.02	0	0	23	0.43	5.74	1,496	2,118	11	554	Neither Distressed nor Underserved
22	LOUISIANA	019	CALCASIEU PARISH	0031.02	29340	LAKE CHARLES, LA	324	LAKE CHARLES-DERIDDER, LA	SULPHUR CITY, LA	70663	$83,100	$86,875	$111,404	134.06	UPPER INCOME	N	N	N	N	N	N	N	2,450	534	857	476	19.43	146	5.96	181	7.39	2,269	92.61	57	2.33	0	0	0	0	17	0.69	8.06	674	914	6	294	Neither Distressed nor Underserved
22	LOUISIANA	019	CALCASIEU PARISH	0032.00	29340	LAKE CHARLES, LA	324	LAKE CHARLES-DERIDDER,	SULPHUR CITY, LA	70663 | 7066	$83,100	$64,091	$82,186	98.9	MIDDLE INCOME	N	N	N	N	N	N	N	2,076	506	720	354	17.05	77	3.71	139	6.7	1,937	93.3	42	2.02	3	0.14	0	0	14	0.67	9.84	491	924	10	468	Neither Distressed nor

Assessment Areas/REMA

State	State Name	County	County Name	Census Tract	MSA/MD	MSA/MD Name	CSA	CSA Name	Place	Zip Codes*	MSA/MD MFI	Base Tract MFI	Tract MFI	Tract MFI %	LMI	MMCT	MACT	MBCT	MHCT	MBHCT	MAIANCT	MNHOPICT	Population	Families	Households	Minority	Minority %	Black	Black %	Hispanic	Hispanic %	Non-Hispanic	Non-Hispanic %	Asian	Asian %	NHOPI	NHOPI %	Labor Armed Force	Labor Armed Force %	LEP	LEP %	Poverty %	Owner Occ Units	1-4 Family Units	Farm Count	Non Farm Count	Distressed/ Underserved
								LA		5 | 70669																																						Underserved
22	LOUISIANA	019	CALCASIEU PARISH	0033.00	29340	LAKE CHARLES, LA	324	LAKE CHARLES-DERIDDER, LA	CARLYSS CDP, LA	70665	$83,100	$86,146	$110,465	132.93	UPPER INCOME	N	N	N	N	N	N	N	6,185	1,333	2,236	1,228	19.85	419	6.77	355	5.74	5,830	94.26	220	3.56	6	0.1	0	0	125	2.02	14.17	1,601	2,536	18	593	Neither Distressed nor Underserved
22	LOUISIANA	019	CALCASIEU PARISH	0034.00	29340	LAKE CHARLES, LA	324	LAKE CHARLES-DERIDDER, LA	VINTON TOWN, LA	70665 | 70668	$83,100	$110,655	$141,893	170.75	UPPER INCOME	N	N	N	N	N	N	N	5,399	1,593	1,858	470	8.71	110	2.04	200	3.7	5,199	96.3	6	0.11	0	0	0	0	59	1.09	8.36	1,762	1,988	39	462	Neither Distressed nor Underserved
22	LOUISIANA	019	CALCASIEU PARISH	0035.00	29340	LAKE CHARLES, LA	324	LAKE CHARLES-DERIDDER, LA	VINTON TOWN, LA	70668	$83,100	$49,211	$63,098	75.93	MODERATE INCOME	N	N	N	N	N	N	N	3,449	750	1,051	1,176	34.1	682	19.77	291	8.44	3,158	91.56	26	0.75	0	0	0	0	25	0.72	27.82	536	1,549	12	229	Neither Distressed nor Underserved
22	LOUISIANA	019	CALCASIEU PARISH	0036.01	29340	LAKE CHARLES, LA	324	LAKE CHARLES-DERIDDER, LA	STARKS CDP, LA	70661 | 70668	$83,100	$41,299	$52,960	63.73	MODERATE INCOME	N	N	N	N	N	N	N	3,066	1,440	1,661	334	10.89	103	3.36	89	2.9	2,977	97.1	5	0.16	1	0.03	0	0	6	0.2	9.17	1,644	1,833	20	185	Neither Distressed nor Underserved
22	LOUISIANA	019	CALCASIEU PARISH	0036.02	29340	LAKE CHARLES, LA	324	LAKE CHARLES-DERIDDER, LA	STARKS CDP, LA	70661	$83,100	$50,906	$65,275	78.55	MODERATE INCOME	N	N	N	N	N	N	N	1,119	187	340	67	5.99	29	2.59	5	0.45	1,114	99.55	0	0	0	0	0	0	0	0	18.57	286	424	0	57	Neither Distressed nor Underserved

Assessment Areas/REMA

State	State Name	County	County Name	Census Tract	MSA/MD	MSA/MD Name	CSA	CSA Name	Place	Zip Code*	MSA/MD MFI	Base Tract MFI	Tract MFI	Tract MFI %	LMI	MMCT	MACT	MBCT	MHCT	MBHCT	MAIANCT	MNHOPICT	Population	Families	Households	Minority	Minority %	Black	Black %	Hispanic	Hispanic %	Non-Hispanic	Non-Hispanic %	Asian	Asian %	NHOPI	NHOPI %	Labor Armed Force	Labor Armed Force %	LEP	LEP %	Poverty %	Owner Occ Units	1-4 Family Units	Farm Count	Non Farm Count	Distressed/ Underserved
22	LOUISIANA	019	CALCASIEU PARISH	980.00	29340	LAKE CHARLES, LA	324	LAKE CHARLES-DERIDDER, LA	LAKE CHARLES CITY, LA	70615	$83,100	$0	$0	0	NA	X	X	X	X	X	X	X	0	0	0	0	0	0		0		0		0		0		0		0		0	0	0	0	20	Neither Distressed nor Underserved
22	LOUISIANA	019	CALCASIEU PARISH	980.10	29340	LAKE CHARLES, LA	324	LAKE CHARLES-DERIDDER, LA		70605 | 70607	$83,100	$0	$0	0	NA	X	X	X	X	X	X	X	0	0	0	0	0	0		0		0		0		0		0		0		0	0	0	0	24	Neither Distressed nor Underserved
MONTGOMERY AA																																													
48	TEXAS	339	MONTGOMERY COUNTY	690101	26420	HOUSTON-PASADENA-THE WOODLANDS, TX	288	HOUSTON-PASADENA, TX		77355 | 77447	$97,400	$124,118	$149,012	152.99	UPPER INCOME	N	N	N	N	N	N	N	4,716	1,370	1,546	1,025	21.73	54	1.15	738	15.65	3,978	84.35	32	0.68	0	0	0	0	163	3.46	3.73	1,511	1,579	19	435	Neither Distressed nor Underserved
48	TEXAS	339	MONTGOMERY COUNTY	690102	26420	HOUSTON-PASADENA-THE WOODLANDS, TX	288	HOUSTON-PASADENA, TX	STAGECOACH TOWN, TX	77355	$97,400	$62,839	$75,436	77.45	MODERATE INCOME	N	N	N	N	N	N	N	6,955	1,767	2,342	3,366	48.4	89	1.28	2,945	42.34	4,010	57.66	40	0.58	2	0.03	0	0	963	13.85	22.26	1,856	2,646	21	396	Neither Distressed nor Underserved
48	TEXAS	339	MONTGOMERY COUNTY	690203	26420	HOUSTON-PASADENA-THE WOODLANDS, TX	288	HOUSTON-PASADENA, TX	MAGNOLIA CITY, TX	77355	$97,400	$79,457	$95,394	97.94	MIDDLE INCOME	N	N	N	N	N	N	N	4,551	1,134	1,261	1,306	28.7	114	2.5	943	20.72	3,608	79.28	34	0.75	9	0.2	0	0	24	0.53	2.52	1,140	1,338	18	358	Neither Distressed nor Underserved
48	TEXAS	339	MONTGOMERY COUNT	690204	26420	HOUSTON-PASAD	288	HOUSTON-PASA	MAGNOLIA CITY, TX	77353 |	$97,400	$109,963	$132,016	135.54	UPPER INCO	N	N	N	N	N	N	N	4,963	1,255	1,886	1,171	23.59	99	1.99	769	15.49	4,194	84.51	35	0.71	1	0.02	0	0	23	0.46	4.73	1,174	1,752	14	503	Neither Distre

Assessment Areas/REMA

State	State Name	County	County Name	Census Tract	MSA/MD	MSA/MD Name	CSA	CSA Name	Place	Zip Codes*	MSA/MD MFI	Base Tract MFI	Tract MFI	Tract MFI %	LMI	MMCT	MACT	MBCT	MHCT	MBHCT	MAIANCT	MNHOPICT	Population	Families	Households	Minority	Minority %	Black	Black %	Hispanic	Hispanic %	Non-Hispanic	Non-Hispanic %	Asian	Asian %	NHOPI	NHOPI %	Labor Armed Force	Labor Armed Force %	LEP	LEP %	Poverty %	Owner Occ Units	1-4 Family Units	Farm Count	Non Farm Count	Distressed/ Underserved
			Y			ENA-THE WOODLANDS, TX		DENA, TX		77355					ME																																ssed nor Underserved
48	TEXAS	339	MONTGOMERY COUNTY	690205	26420	HOUSTON-PASADENA-THE WOODLANDS, TX	288	HOUSTON-PASADENA, TX	STAGECOACH TOWN, TX	77355	$97,400	$119,044	$142,915	146.73	UPPER INCOME	N	N	N	N	N	N	N	3,336	1,266	1,315	684	20.5	45	1.35	425	12.74	2,911	87.26	31	0.93	0	0	0	0	82	2.46	3.03	1,280	1,356	19	362	Neither Distressed nor Underserved
48	TEXAS	339	MONTGOMERY COUNTY	690206	26420	HOUSTON-PASADENA-THE WOODLANDS, TX	288	HOUSTON-PASADENA, TX	PINEHURST CDP, TX	77355 | 773362	$97,400	$97,500	$117,055	120.18	UPPER INCOME	N	N	N	N	N	N	N	3,214	800	938	1,017	31.64	48	1.49	835	25.98	2,379	74.02	17	0.53	5	0.16	0	0	118	3.67	2.74	906	938	10	325	Neither Distressed nor Underserved
48	TEXAS	339	MONTGOMERY COUNTY	690207	26420	HOUSTON-PASADENA-THE WOODLANDS, TX	288	HOUSTON-PASADENA, TX	PINEHURST CDP, TX	77355 | 773362	$97,400	$105,441	$126,581	129.96	UPPER INCOME	N	N	N	N	N	N	N	5,498	1,386	1,561	1,505	27.37	97	1.76	1,114	20.26	4,384	79.74	71	1.29	1	0.02	0	0	88	1.6	24.92	1,421	1,695	20	706	Neither Distressed nor Underserved
48	TEXAS	339	MONTGOMERY COUNTY	690300	26420	HOUSTON-PASADENA-THE WOODLANDS, TX	288	HOUSTON-PASADENA, TX	MAGNOLIA CITY, TX	77354 | 77355 | 773362	$97,400	$61,228	$73,508	75.47	MODERATE INCOME	N	N	N	N	N	N	N	5,790	1,397	1,746	2,538	43.83	234	4.04	2,073	35.8	3,717	64.2	21	0.36	0	0	0	0	359	6.2	14.8	1,345	1,882	21	658	Neither Distressed nor Underserved
48	TEXAS	339	MONTGOMERY COUNTY	690403	26420	HOUSTON-PASADENA-THE WOODLANDS,	288	HOUSTON-PASADENA, TX		77316 | 773354	$97,400	$169,055	$202,962	208.38	UPPER INCOME	N	N	N	N	N	N	N	2,999	701	734	585	19.51	112	3.73	319	10.64	2,680	89.36	39	1.3	4	0.13	0	0	0	0	0	734	893	13	404	Neither Distressed nor Underserve

Assessment Areas/REMA

State	State Name	County	County Name	Census Tract	MSA/MD	MSA/MD Name	CSA	CSA Name	Place	Zip Code(s)	MSA/MD MFI	Base Tract MFI	Tract MFI	Tract MFI %	LMI	MMCT	MACT	MBCT	MHCT	MBHCT	MAIANCT	MNHOPICT	Population	Families	Households	Minority	Minority %	Black	Black %	Hispanic	Hispanic %	Non-Hispanic	Non-Hispanic %	Asian	Asian %	NHOPI	NHOPI %	Labor Armed Force	Labor Armed Force %	LEP	LEP %	Poverty %	Owner Occ Units	1-4 Family Units	Farm Count	Non Farm Count	Distressed/ Underserved
					TX																																									d
48	TEXAS	339	MONTGOMERY COUNTY	690404	26420	HOUSTON-PASADENA-THE WOODLANDS, TX	288	HOUSTON-PASADENA, TX		77354	$97,400	$124,342	$149,275	153.26	UPPER INCOME	N	N	N	N	N	N	N	5,264	1,562	1,815	1,438	27.32	141	2.68	830	15.77	4,434	84.23	148	2.81	12	0.23	0	0	458	8.7	3.75	1,587	1,806	22	562	Neither Distressed nor Underserved
48	TEXAS	339	MONTGOMERY COUNTY	690405	26420	HOUSTON-PASADENA-THE WOODLANDS, TX	288	HOUSTON-PASADENA, TX	TOMBALL CITY, TX	77354 | 77362	$97,400	$79,868	$95,881	98.44	MIDDLE INCOME	N	N	N	N	N	N	N	5,056	1,288	1,507	1,477	29.21	167	3.3	1,004	19.86	4,052	80.14	84	1.66	5	0.1	0	0	191	3.78	2.11	1,304	1,507	24	524	Neither Distressed nor Underserved
48	TEXAS	339	MONTGOMERY COUNTY	690406	26420	HOUSTON-PASADENA-THE WOODLANDS, TX	288	HOUSTON-PASADENA, TX		77354	$97,400	$170,699	$204,930	210.4	UPPER INCOME	N	N	N	N	N	N	N	4,406	1,125	1,323	951	21.58	77	1.75	594	13.48	3,812	86.52	99	2.25	1	0.02	0	0	169	3.84	8.49	1,188	1,343	17	783	Neither Distressed nor Underserved
48	TEXAS	339	MONTGOMERY COUNTY	690407	26420	HOUSTON-PASADENA-THE WOODLANDS, TX	288	HOUSTON-PASADENA, TX	THE WOODLANDS CDP, TX	77354	$97,400	$36,375	$43,664	44.83	LOW INCOME	Y	N	N	N	Y	N	N	4,682	1,134	1,286	2,671	57.05	170	3.63	2,277	48.63	2,405	51.37	42	0.9	3	0.06	0	0	703	15.01	32.13	683	825	23	370	Neither Distressed nor Underserved
48	TEXAS	339	MONTGOMERY COUNTY	690408	26420	HOUSTON-PASADENA-THE WOODLANDS, TX	288	HOUSTON-PASADENA, TX		77354	$97,400	$93,519	$112,273	115.27	MIDDLE INCOME	N	N	N	N	N	N	N	4,705	1,471	1,678	1,853	39.38	61	1.3	1,528	32.48	3,177	67.52	63	1.34	0	0	0	0	519	11.03	24.72	1,044	1,715	33	466	Neither Distressed nor Underserved
48	TEXAS	339	MONTGOMERY COUNT	690501	26420	HOUSTON-PASAD	288	HOUSTON-PASA		77354 |	$97,400	$154,583	$185,586	190.54	UPPER INCO	N	N	N	N	N	N	N	5,089	1,474	1,869	1,095	21.52	171	3.36	670	13.17	4,419	86.83	55	1.08	2	0.04	0	0	35	0.69	10.27	1,469	1,627	24	660	Neither Distre

Assessment Areas/REMA

State	State Name	County	County Name	Census Tract	MSA/MD	MSA/MD Name	CSA	CSA Name	Place	Zip Codes*	MSA/MD MFI	Base Tract MFI	Tract MFI	Tract MFI %	LMI	MMCT	MACT	MBCT	MHCT	MBHCT	MAIANCT	MNHOPICT	Population	Families	Households	Minority	Minority %	Black	Black %	Hispanic	Hispanic %	Non-Hispanic	Non-Hispanic %	Asian	Asian %	NHOPI	NHOPI %	Labor Armed Force	Labor Armed Force %	LEP	LEP %	Poverty %	Owner Occ Units	1-4 Family Units	Farm Count	Non Farm Count	Distressed/ Underserved
			Y			ENA-THE WOODLANDS, TX		DENA, TX		77384					ME																																	ssed nor Underserved
48	TEXAS	339	MONTGOMERY COUNTY	690502	26420	HOUSTON-PASADENA-THE WOODLANDS, TX	288	HOUSTON-PASADENA, TX		77354 | 77384	$97,400	$150,181	$180,297	185.11	UPPER INCOME	N	N	N	N	N	N	N	3,748	746	983	1,137	30.34	175	4.67	562	14.99	3,186	85.01	217	5.79	10	0.27	41	1.09	38	1.01	2.25	805	972	16	536	Neither Distressed nor Underserved
48	TEXAS	339	MONTGOMERY COUNTY	690503	26420	HOUSTON-PASADENA-THE WOODLANDS, TX	288	HOUSTON-PASADENA, TX	CONROE CITY, TX	77384	$97,400	$155,778	$187,018	192.01	UPPER INCOME	N	N	N	N	N	N	N	7,517	1,793	2,254	2,855	37.98	401	5.33	1,361	18.11	6,156	81.89	658	8.75	12	0.16	0	0	132	1.76	1.34	1,843	2,019	6	642	Neither Distressed nor Underserved
48	TEXAS	339	MONTGOMERY COUNTY	690603	26420	HOUSTON-PASADENA-THE WOODLANDS, TX	288	HOUSTON-PASADENA, TX	THE WOODLANDS CDP, TX	77354 | 77382	$97,400	$205,069	$246,198	252.77	UPPER INCOME	N	N	N	N	N	N	N	4,469	1,113	1,287	1,702	38.08	161	3.6	858	19.2	3,611	80.8	440	9.85	0	0	0	0	188	4.21	0	1,003	1,287	11	856	Neither Distressed nor Underserved
48	TEXAS	339	MONTGOMERY COUNTY	690604	26420	HOUSTON-PASADENA-THE WOODLANDS, TX	288	HOUSTON-PASADENA, TX	THE WOODLANDS CDP, TX	77354 | 77382	$97,400	$176,133	$211,455	217.1	UPPER INCOME	N	N	N	N	N	N	N	8,692	2,198	2,809	4,172	48	594	6.83	2,287	26.31	6,405	73.69	832	9.57	3	0.03	0	0	661	7.6	5.58	1,753	2,519	10	763	Neither Distressed nor Underserved
48	TEXAS	339	MONTGOMERY COUNTY	690605	26420	HOUSTON-PASADENA-THE WOODLANDS, TX	288	HOUSTON-PASADENA, TX	THE WOODLANDS CDP, TX	77382	$97,400	$250,001	$300,138	308.15	UPPER INCOME	N	N	N	N	N	N	N	4,344	1,496	1,696	1,564	36	125	2.88	675	15.54	3,669	84.46	560	12.89	3	0.07	0	0	48	1.1	0	1,429	1,429	17	908	Neither Distressed nor Underserved

Assessment Areas/REMA

State	State Name	County	County Name	Census Tract	MSA/MD	MSA/MD Name	CSA	CSA Name	Place	Zip Codes*	MSA/MD MFI	Base Tract MFI	Tract MFI	Tract MFI %	LMI	MMCT	MACT	MBCT	MHCT	MBHCT	MAIANCT	MNHOPICT	Population	Families	Households	Minority	Minority %	Black	Black %	Hispanic	Hispanic %	Non-Hispanic	Non-Hispanic %	Asian	Asian %	NHOPI	NHOPI %	Labor Armed Force	Labor Armed Force %	LEP	LEP %	Poverty %	Owner Occ Units	1-4 Family Units	Farm Count	Non Farm Count	Distressed/ Underserved
48	TEXAS	339	MONTGOMERY COUNTY	6906.06	26420	HOUSTON-PASADENA-THE WOODLANDS, TX	288	HOUSTON-PASADENA, TX	THE WOODLANDS CDP, TX	77354 | 77382	$97,400	$247,500	$297,138	305.07	UPPER INCOME	N	N	N	N	N	N	N	6,212	1,818	1,851	2,415	38.88	216	3.48	1,217	19.59	4,995	80.41	728	11.72	0	0	0	0	294	4.73	0.63	1,408	1,642	12	913	Neither Distressed nor Underserved
48	TEXAS	339	MONTGOMERY COUNTY	6906.07	26420	HOUSTON-PASADENA-THE WOODLANDS, TX	288	HOUSTON-PASADENA, TX	THE WOODLANDS CDP, TX	77382	$97,400	$108,902	$130,740	134.23	UPPER INCOME	N	N	N	N	N	N	N	5,022	1,553	1,707	1,562	31.1	112	2.23	823	16.39	4,199	83.61	367	7.31	6	0.12	0	0	124	2.47	1.47	974	1,652	7	522	Neither Distressed nor Underserved
48	TEXAS	339	MONTGOMERY COUNTY	6906.08	26420	HOUSTON-PASADENA-THE WOODLANDS, TX	288	HOUSTON-PASADENA, TX	THE WOODLANDS CDP, TX	77354 | 77382 | 77384	$97,400	$135,214	$162,327	166.66	UPPER INCOME	N	N	N	N	N	N	N	4,806	1,142	1,618	1,618	33.67	131	2.73	878	18.27	3,928	81.73	379	7.89	2	0.04	0	0	184	3.83	7.61	1,421	1,618	11	681	Neither Distressed nor Underserved
48	TEXAS	339	MONTGOMERY COUNTY	6906.09	26420	HOUSTON-PASADENA-THE WOODLANDS, TX	288	HOUSTON-PASADENA, TX	THE WOODLANDS CDP, TX	77382 | 77384	$97,400	$122,149	$146,645	150.56	UPPER INCOME	N	N	N	N	N	N	N	5,015	1,212	1,794	1,363	27.18	123	2.45	665	13.26	4,350	86.74	287	5.72	5	0.1	0	0	163	3.25	3.09	1,434	1,610	10	648	Neither Distressed nor Underserved
48	TEXAS	339	MONTGOMERY COUNTY	6906.10	26420	HOUSTON-PASADENA-THE WOODLANDS, TX	288	HOUSTON-PASADENA, TX	CONROE CITY, TX	77382 | 77384	$97,400	$113,427	$136,175	139.81	UPPER INCOME	N	N	N	N	N	N	N	8,009	1,878	2,730	2,827	35.3	413	5.16	1,369	17.09	6,640	82.91	673	8.4	11	0.14	0	0	479	5.98	5.43	1,598	2,174	10	716	Neither Distressed nor Underserved
48	TEXAS	339	MONTGOMERY COUNTY	6907.01	26420	HOUSTON-PASADENA-	288	HOUSTON-PASADENA,	CONROE CITY, TX	77384	$97,400	$85,817	$103,020	105.77	MIDDLE INCOME	N	N	N	N	N	N	N	6,467	1,588	2,913	2,316	35.81	559	8.64	1,034	15.99	5,433	84.01	440	6.8	4	0.06	0	0	392	6.06	9.29	1,043	1,366	9	858	Neither Distressed

Assessment Areas/REMA

State	State Name	County	County Name	Census Tract	MSA/MD	MSA/MD Name	CSA	CSA Name	Place	Zip Codes*	MSA/MD MFI	Base Tract MFI	Tract MFI	Tract MFI %	LMI	MMCT	MACT	MBCT	MHCT	MBHCT	MAIANCT	MNHOPICT	Population	Families	Households	Minority	Minority %	Black	Black %	Hispanic	Hispanic %	Non-Hispanic	Non-Hispanic %	Asian	Asian %	NHOPI	NHOPI %	Labor Armed Force	Labor Armed Force %	LEP	LEP %	Poverty %	Owner Occ Units	1-4 Family Units	Farm Count	Non Farm Count	Distressed/ Underserved
						THE WOODLANDS, TX		TX																																							nor Underserved
48	TEXAS	339	MONTGOMERY COUNTY	6907.02	26420	HOUSTON-PASADENA-THE WOODLANDS, TX	288	HOUSTON-PASADENA, TX	SHENANDOAH CITY, TX	77381 | 773884	$97,400	$141,818	$170,255	174.8	UPPER INCOME	N	N	N	N	N	N	N	4,545	1,244	1,720	1,438	31.64	131	2.88	685	15.07	3,860	84.93	366	8.05	5	0.11	0	0	160	3.52	3.5	1,032	1,229	6	756	Neither Distressed nor Underserved
48	TEXAS	339	MONTGOMERY COUNTY	6908.00	26420	HOUSTON-PASADENA-THE WOODLANDS, TX	288	HOUSTON-PASADENA, TX	CONROE CITY, TX	77381 | 773882 | 773884	$97,400	$132,350	$158,889	163.13	UPPER INCOME	N	N	N	N	N	N	N	4,175	1,231	1,495	1,294	30.99	117	2.8	633	15.16	3,542	84.84	318	7.62	2	0.05	0	0	324	7.76	3.15	1,162	1,269	14	997	Neither Distressed nor Underserved
48	TEXAS	339	MONTGOMERY COUNTY	6909.00	26420	HOUSTON-PASADENA-THE WOODLANDS, TX	288	HOUSTON-PASADENA, TX	THE WOODLANDS CDP, TX	77381 | 773882	$97,400	$191,250	$229,601	235.73	UPPER INCOME	N	N	N	N	N	N	N	4,287	1,191	1,380	1,130	26.36	70	1.63	568	13.25	3,719	86.75	303	7.07	3	0.07	0	0	67	1.56	9.23	1,300	1,391	6	558	Neither Distressed nor Underserved
48	TEXAS	339	MONTGOMERY COUNTY	6910.00	26420	HOUSTON-PASADENA-THE WOODLANDS, TX	288	HOUSTON-PASADENA, TX	THE WOODLANDS CDP, TX	77381	$97,400	$201,250	$241,610	248.06	UPPER INCOME	N	N	N	N	N	N	N	4,035	1,194	1,363	808	20.02	42	1.04	402	9.96	3,633	90.04	183	4.54	1	0.02	0	0	26	0.64	0.5	1,320	1,430	16	924	Neither Distressed nor Underserved
48	TEXAS	339	MONTGOMERY COUNTY	6911.00	26420	HOUSTON-PASADENA-THE WOODLANDS, TX	288	HOUSTON-PASADENA, TX	THE WOODLANDS CDP, TX	77381	$97,400	$135,833	$163,077	167.43	UPPER INCOME	N	N	N	N	N	N	N	4,179	1,194	1,470	1,315	31.47	54	1.29	798	19.1	3,381	80.9	213	5.1	0	0	5	0.12	143	3.42	1.5	1,159	1,550	3	439	Neither Distressed nor Underserved

Assessment Areas/REMA

State	State Name	County	County Name	Census Tract	MSA/MD	MSA/MD Name	CSA	CSA Name	Place	Zip Codes*	MSA/MD MFI	Base Tract MFI	Tract MFI	Tract MFI %	LMI	MMCT	MACT	MBCT	MHCT	MBHCT	MAIANCT	MNHOPICT	Population	Families	Households	Minority	Minority %	Black	Black %	Hispanic	Hispanic %	Non-Hispanic	Non-Hispanic %	Asian	Asian %	NHOPI	NHOPI %	Labor Armed Force	Labor Armed Force %	LEP	LEP %	Poverty %	Owner Occ Units	1-4 Family Units	Farm Count	Non Farm Count	Distressed/ Underserved
48	TEXAS	339	MONTGOMERY COUNTY	6912.01	26420	HOUSTON-PASADENA-THE WOODLANDS, TX	288	HOUSTON-PASADENA, TX	THE WOODLANDS CDP, TX	77380 | 77381	$97,400	$225,958	$271,278	278.52	UPPER INCOME	N	N	N	N	N	N	N	3,148	871	1,258	598	19	38	1.21	298	9.47	2,850	90.53	149	4.73	1	0.03	0	0	0	0	1.77	923	1,117	5	617	Neither Distressed nor Underserved
48	TEXAS	339	MONTGOMERY COUNTY	6912.02	26420	HOUSTON-PASADENA-THE WOODLANDS, TX	288	HOUSTON-PASADENA, TX	THE WOODLANDS CDP, TX	77381	$97,400	$145,294	$174,434	179.09	UPPER INCOME	N	N	N	N	N	N	N	3,920	1,014	1,330	1,205	30.74	179	4.57	634	16.17	3,286	83.83	200	5.1	2	0.05	0	0	150	3.83	2.77	1,017	1,268	4	559	Neither Distressed nor Underserved
48	TEXAS	339	MONTGOMERY COUNTY	6913.01	26420	HOUSTON-PASADENA-THE WOODLANDS, TX	288	HOUSTON-PASADENA, TX	THE WOODLANDS CDP, TX	77381 | 77393	$97,400	$136,429	$163,788	168.16	UPPER INCOME	N	N	N	N	N	N	N	4,395	1,392	1,603	1,228	27.94	100	2.28	654	14.88	3,741	85.12	263	5.98	0	0	0	0	83	1.89	7.64	1,406	1,659	9	658	Neither Distressed nor Underserved
48	TEXAS	339	MONTGOMERY COUNTY	6913.02	26420	HOUSTON-PASADENA-THE WOODLANDS, TX	288	HOUSTON-PASADENA, TX	THE WOODLANDS CDP, TX	77380 | 77381	$97,400	$81,086	$97,342	99.94	MIDDLE INCOME	N	N	N	N	N	N	N	5,584	1,221	2,334	2,063	36.94	440	7.88	1,115	19.97	4,469	80.03	207	3.71	8	0.14	16	0.29	348	6.23	8.76	1,069	1,395	5	508	Neither Distressed nor Underserved
48	TEXAS	339	MONTGOMERY COUNTY	6914.01	26420	HOUSTON-PASADENA-THE WOODLANDS, TX	288	HOUSTON-PASADENA, TX		77380	$97,400	$0	$0	0	NA	N	N	N	N	N	N	N	2,361	577	895	919	38.92	135	5.72	591	25.03	1,770	74.97	64	2.71	0	0	0	0	356	15.08	2.97	730	1,053	4	161	Neither Distressed nor Underserved
48	TEXAS	339	MONTGOMERY COUNTY	6914.02	26420	HOUSTON-PASADENA-THE	288	HOUSTON-PASADENA, TX	HOUSTON CITY, TX	77380	$97,400	$134,112	$161,002	165.3	UPPER INCOME	N	N	N	N	N	N	N	4,236	777	1,828	1,886	44.52	397	9.37	798	18.84	3,438	81.16	456	10.76	6	0.14	0	0	110	2.6	6.69	490	807	8	595	Neither Distressed nor

Assessment Areas/REMA

State	State Name	County	County Name	Census Tract	MSA/MD	MSA/MD Name	CSA	CSA Name	Place	Zip Code* s	MSA/MD MFI	Base Tract MFI	Tract MFI	Tract MFI %	LMI	MMCT	MACT	MBCT	MHCT	MBHCT	MAIANCT	MNHOPICT	Population	Families	Households	Minority	Minority %	Black	Black %	Hispanic	Hispanic %	Non-Hispanic	Non-Hispanic %	Asian	Asian %	NHOPI	NHOPI %	Labor Armed Force	Labor Armed Force %	LEP	LEP %	Poverty %	Owner Occ Units	1-4 Family Units	Farm Count	Non Farm Count	Distressed/ Underserved
						WOODLANDS, TX																																									Underserved
48	TEXAS	339	MONTGOMERY COUNTY	6914.03	26420	HOUSTON-PASADENA-THE WOODLANDS, TX	288	HOUSTON-PASADENA, TX	HOUSTON CITY, TX	77380	$97,400	$46,553	$55,888	57.38	MODERATE INCOME	Y	N	N	N	N	N	N	3,911	902	2,319	2,196	56.15	575	14.7	984	25.16	2,927	74.84	408	10.43	10	0.26	0	0	559	14.29	2.31	353	519	5	714	Neither Distressed nor Underserved
48	TEXAS	339	MONTGOMERY COUNTY	6915.00	26420	HOUSTON-PASADENA-THE WOODLANDS, TX	288	HOUSTON-PASADENA, TX	HOUSTON CITY, TX	77380	$97,400	$116,129	$139,418	143.14	UPPER INCOME	N	N	N	N	N	N	N	4,654	1,280	2,245	2,079	44.67	371	7.97	1,183	25.42	3,471	74.58	257	5.52	5	0.11	0	0	80	1.72	7.16	1,015	1,186	30	1,174	Neither Distressed nor Underserved
48	TEXAS	339	MONTGOMERY COUNTY	6916.01	26420	HOUSTON-PASADENA-THE WOODLANDS, TX	288	HOUSTON-PASADENA, TX	HOUSTON CITY, TX	77380	$97,400	$84,109	$100,975	103.67	MIDDLE INCOME	N	N	N	N	N	N	N	3,776	1,123	1,869	1,256	33.26	113	2.99	620	16.42	3,156	83.58	286	7.57	7	0.19	0	0	195	5.16	8.25	1,009	1,283	20	1,563	Neither Distressed nor Underserved
48	TEXAS	339	MONTGOMERY COUNTY	6916.02	26420	HOUSTON-PASADENA-THE WOODLANDS, TX	288	HOUSTON-PASADENA, TX	HOUSTON CITY, TX	77380	$97,400	$68,469	$82,196	84.39	MIDDLE INCOME	Y	N	N	N	N	N	N	5,402	1,202	2,152	2,875	53.22	401	7.42	1,845	34.15	3,557	65.85	364	6.74	33	0.61	0	0	426	7.89	13.62	707	1,122	15	1,530	Neither Distressed nor Underserved
48	TEXAS	339	MONTGOMERY COUNTY	6917.00	26420	HOUSTON-PASADENA-THE WOODLANDS, TX	288	HOUSTON-PASADENA, TX	OAK RIDGE NORTH CITY, TX	77380 | 77387	$97,400	$198,906	$238,796	245.17	UPPER INCOME	N	N	N	N	N	N	N	2,926	1,024	2,073	847	28.95	89	3.04	382	13.06	2,544	86.94	254	8.68	2	0.07	0	0	198	6.77	1.97	629	713	36	5,423	Neither Distressed nor Underserved

Assessment Areas/REMA

State	State Name	County	County Name	Census Tract	MSA/MD	MSA/MD Name	CSA	CSA Name	Place	Zip Codes*	MSA/MD MFI	Base Tract MFI	Tract MFI	Tract MFI %	LMI	MMCT	MACT	MBCT	MHCT	MBHCT	MAIANCT	MNHOPICT	Population	Families	Households	Minority	Minority %	Black	Black %	Hispanic	Hispanic %	Non-Hispanic	Non-Hispanic %	Asian	Asian %	NHOPI	NHOPI %	Labor Armed Force	Labor Armed Force %	LEP	LEP %	Poverty %	Owner Occ Units	1-4 Family Units	Farm Count	Non Farm Count	Distressed/ Underserved
48	TEXAS	339	MONTGOMERY COUNTY	6918.01	26420	HOUSTON-PASADENA-THE WOODLANDS, TX	288	HOUSTON-PASADENA, TX	HOUSTON CITY, TX	77385 | 77386	$97,400	$80,139	$96,212	98.78	MIDDLE INCOME	Y	N	N	N	N	N	N	5,616	1,889	2,427	3,219	57.32	623	11.09	2,091	37.23	3,525	62.77	305	5.43	16	0.28	0	0	787	14.01	12.16	1,348	1,718	19	1,353	Neither Distressed nor Underserved
48	TEXAS	339	MONTGOMERY COUNTY	6918.02	26420	HOUSTON-PASADENA-THE WOODLANDS, TX	288	HOUSTON-PASADENA, TX	HOUSTON CITY, TX	77385 | 77386	$97,400	$100,694	$120,883	124.11	UPPER INCOME	N	N	N	N	N	N	N	3,312	871	1,324	1,109	33.48	475	14.34	442	13.35	2,870	86.65	52	1.57	0	0	0	0	16	0.48	8.35	1,005	1,235	18	1,084	Neither Distressed nor Underserved
48	TEXAS	339	MONTGOMERY COUNTY	6919.00	26420	HOUSTON-PASADENA-THE WOODLANDS, TX	288	HOUSTON-PASADENA, TX	HOUSTON CITY, TX	77385 | 77386	$97,400	$104,306	$125,217	128.56	UPPER INCOME	N	N	N	N	N	N	N	6,377	1,686	2,121	2,870	45.01	631	9.89	1,828	28.67	4,549	71.33	122	1.91	0	0	25	0.39	236	3.7	8.36	1,486	1,919	36	1,908	Neither Distressed nor Underserved
48	TEXAS	339	MONTGOMERY COUNTY	6920.03	26420	HOUSTON-PASADENA-THE WOODLANDS, TX	288	HOUSTON-PASADENA, TX	OAK RIDGE NORTH CITY, TX	77385	$97,400	$81,844	$98,257	100.88	MIDDLE INCOME	N	N	N	N	N	N	N	4,648	901	1,377	1,684	36.23	300	6.45	920	19.79	3,728	80.21	213	4.58	3	0.06	0	0	159	3.42	0.1	1,122	1,377	12	476	Neither Distressed nor Underserved
48	TEXAS	339	MONTGOMERY COUNTY	6920.04	26420	HOUSTON-PASADENA-THE WOODLANDS, TX	288	HOUSTON-PASADENA, TX		77385 | 77386	$97,400	$156,836	$188,284	193.31	UPPER INCOME	N	N	N	N	N	N	N	4,851	1,154	1,440	1,449	29.87	209	4.31	865	17.83	3,986	82.17	131	2.7	3	0.06	0	0	0	0	5.03	1,273	1,440	5	374	Neither Distressed nor Underserved
48	TEXAS	339	MONTGOMERY COUNTY	6920.05	26420	HOUSTON-PASADENA-THE	288	HOUSTON-PASADENA, TX	HOUSTON CITY, TX	77386	$97,400	$124,432	$149,382	153.37	UPPER INCOME	N	N	N	N	N	N	N	4,801	1,090	1,283	1,870	38.95	516	10.75	810	16.87	3,991	83.13	324	6.75	1	0.02	0	0	125	2.6	0	1,180	1,283	6	505	Neither Distressed nor

Assessment Areas/REMA

State	State Name	County	County Name	Census Tract	MSA/MD	MSA/MD Name	CSA	CSA Name	Place	Zip Code* s	MSA/MD MFI	Base Tract MFI	Tract MFI	Tract MFI %	LMI	MMCT	MACT	MBCT	MHCT	MBHCT	MAIANCT	MNHOPICT	Population	Families	Households	Minority	Minority %	Black	Black %	Hispanic	Hispanic %	Non-Hispanic	Non-Hispanic %	Asian	Asian %	NHOPI	NHOPI %	Labor Armed Force	Labor Armed Force %	LEP	LEP %	Poverty %	Owner Occ Units	1-4 Family Units	Farm Count	Non Farm Count	Distressed/ Underserved
						WOOD LANDS, TX																																									Underserved
48	TEXAS	339	MONTGOMERY COUNTY	6920.06	26420	HOUSTON-PASADENA-THE WOODLANDS, TX	288	HOUSTON-PASADENA, TX	HOUSTON CITY, TX	77386	$97,400	$109,734	$131,743	135.26	UPPER INCOME	Y	N	N	N	N	N	N	7,302	1,922	2,632	3,861	52.88	1,016	13.91	2,019	27.65	5,283	72.35	412	5.64	24	0.33	0	0	420	5.75	6.61	2,470	2,632	7	651	Neither Distressed nor Underserved
48	TEXAS	339	MONTGOMERY COUNTY	6920.07	26420	HOUSTON-PASADENA-THE WOODLANDS, TX	288	HOUSTON-PASADENA, TX	HOUSTON CITY, TX	77386	$97,400	$73,210	$87,894	90.24	MIDDLE INCOME	N	N	N	N	N	N	N	6,315	1,334	1,492	3,121	49.42	747	11.83	1,873	29.66	4,442	70.34	247	3.91	22	0.35	0	0	253	4.01	2.72	1,061	1,751	11	356	Neither Distressed nor Underserved
48	TEXAS	339	MONTGOMERY COUNTY	6920.08	26420	HOUSTON-PASADENA-THE WOODLANDS, TX	288	HOUSTON-PASADENA, TX	HOUSTON CITY, TX	77386	$97,400	$129,327	$155,265	159.41	UPPER INCOME	N	N	N	N	N	N	N	12,488	2,608	2,906	5,616	44.97	1,607	12.87	2,620	20.98	9,868	79.02	680	5.45	53	0.42	28	0.22	39	0.31	2.27	2,102	2,932	7	789	Neither Distressed nor Underserved
48	TEXAS	339	MONTGOMERY COUNTY	6920.09	26420	HOUSTON-PASADENA-THE WOODLANDS, TX	288	HOUSTON-PASADENA, TX	HOUSTON CITY, TX	77386	$97,400	$154,337	$185,284	190.23	UPPER INCOME	N	N	N	N	N	N	N	13,287	3,205	3,712	6,218	46.8	1,660	12.49	2,736	20.59	10,551	79.41	1,142	8.59	26	0.2	148	1.11	252	1.9	0.84	3,193	3,451	14	1,116	Neither Distressed nor Underserved
48	TEXAS	339	MONTGOMERY COUNTY	6920.10	26420	HOUSTON-PASADENA-THE WOODLANDS, TX	288	HOUSTON-PASADENA, TX	HOUSTON CITY, TX	77386	$97,400	$198,684	$238,533	244.9	UPPER INCOME	N	N	N	N	N	N	N	7,481	1,318	1,555	2,574	34.41	572	7.65	1,049	14.02	6,432	85.98	515	6.88	7	0.09	0	0	102	1.36	4.95	1,494	1,607	12	872	Neither Distressed nor Underserved

Assessment Areas/REMA

State	State Name	County	County Name	Census Tract	MSA/MD	MSA/MD Name	CSA	CSA Name	Place	Zip Codes*	MSA/MD MFI	Base Tract MFI	Tract MFI	Tract MFI %	LMI	MMCT	MACT	MBCT	MHCT	MBHCT	MAIANCT	MNHOPICT	Population	Families	Households	Minority	Minority %	Black	Black %	Hispanic	Hispanic %	Non-Hispanic	Non-Hispanic %	Asian	Asian %	NHOPI	NHOPI %	Labor Armed Force	Labor Armed Force %	LEP	LEP %	Poverty %	Owner Occ Units	1-4 Family Units	Farm Count	Non Farm Count	Distressed/ Underserved
48	TEXAS	339	MONTGOMERY COUNTY	6921.01	26420	HOUSTON-PASADENA-THE WOODLANDS, TX	288	HOUSTON-PASADENA, TX	CONROE CITY, TX	77385	$97,400	$94,537	$113,490	116.52	MIDDLE INCOME	Y	N	N	N	N	N	N	7,688	1,681	2,015	4,110	53.46	992	12.9	2,207	28.71	5,481	71.29	526	6.84	9	0.12	0	0	574	7.47	5.27	1,721	2,137	13	508	Neither Distressed nor Underserved
48	TEXAS	339	MONTGOMERY COUNTY	6921.02	26420	HOUSTON-PASADENA-THE WOODLANDS, TX	288	HOUSTON-PASADENA, TX	CONROE CITY, TX	77385	$97,400	$126,795	$152,226	156.29	UPPER INCOME	N	N	N	N	N	N	N	4,212	754	1,233	1,592	37.8	235	5.58	827	19.63	3,385	80.37	299	7.1	5	0.12	0	0	167	3.96	7	1,099	1,233	7	400	Neither Distressed nor Underserved
48	TEXAS	339	MONTGOMERY COUNTY	6921.03	26420	HOUSTON-PASADENA-THE WOODLANDS, TX	288	HOUSTON-PASADENA, TX	CONROE CITY, TX	77385	$97,400	$121,358	$145,691	149.58	UPPER INCOME	N	N	N	N	N	N	N	5,481	1,016	1,427	2,659	48.51	478	8.72	1,441	26.29	4,040	73.71	461	8.41	9	0.16	0	0	177	3.23	7.32	934	990	13	560	Neither Distressed nor Underserved
48	TEXAS	339	MONTGOMERY COUNTY	6922.01	26420	HOUSTON-PASADENA-THE WOODLANDS, TX	288	HOUSTON-PASADENA, TX	GRANGERLAND CDP, TX	77302	$97,400	$56,111	$67,362	69.16	MODERATE INCOME	N	N	N	N	N	N	N	4,816	1,000	1,246	2,062	42.82	126	2.62	1,722	35.76	3,094	64.24	42	0.87	8	0.17	0	0	250	5.19	29.2	801	1,468	9	290	Neither Distressed nor Underserved
48	TEXAS	339	MONTGOMERY COUNTY	6922.02	26420	HOUSTON-PASADENA-THE WOODLANDS, TX	288	HOUSTON-PASADENA, TX	CONROE CITY, TX	77301 | 77302 | 77365	$97,400	$61,845	$74,248	76.23	MODERATE INCOME	N	N	N	N	N	N	N	4,782	1,141	1,373	2,010	42.03	64	1.34	1,746	36.51	3,036	63.49	39	0.82	0	0	0	0	455	9.51	10.68	1,194	1,563	22	367	Neither Distressed nor Underserved
48	TEXAS	339	MONTGOMERY COUNTY	6923.01	26420	HOUSTON-PASADENA-	288	HOUSTON-PASADENA,	PORTER HEIGHTS CDP, TX	77365	$97,400	$138,218	$165,940	170.37	UPPER INCOME	N	N	N	N	N	N	N	3,973	1,090	1,137	1,732	43.59	112	2.82	1,398	35.19	2,575	64.81	51	1.28	11	0.28	0	0	56	1.41	4.31	1,010	1,360	3	247	Neither Distressed

Assessment Areas/REMA

State	State Name	County	County Name	Census Tract	MSA/MD	MSA/MD Name	CSA	CSA Name	Place	Zip Codes*	MSA/MD MFI	Base Tract MFI	Tract MFI	Tract MFI %	LMI	MMCT	MACT	MBCT	MHCT	MBHCT	MAIANCT	MNHOPICT	Population	Families	Households	Minority	Minority %	Black	Black %	Hispanic	Hispanic %	Non-Hispanic	Non-Hispanic %	Asian	Asian %	NHOPI	NHOPI %	Labor Armed Force	Labor Armed Force %	LEP	LEP %	Poverty %	Owner Occ Units	1-4 Family Units	Farm Count	Non Farm Count	Distressed/ Underserved
						THE WOODLANDS, TX		TX																																							nor Underserved
48	TEXAS	339	MONTGOMERY COUNTY	6923.02	26420	HOUSTON-PASADENA-THE WOODLANDS, TX	288	HOUSTON-PASADENA, TX		77365	$97,400	$78,078	$93,738	96.24	MIDDLE INCOME	Y	N	N	Y	Y	N	N	5,080	1,029	1,275	3,620	71.26	201	3.96	3,166	62.32	1,914	37.68	83	1.63	1	0.02	0	0	1,098	21.61	10.38	1,176	1,422	4	358	Neither Distressed nor Underserved
48	TEXAS	339	MONTGOMERY COUNTY	6923.03	26420	HOUSTON-PASADENA-THE WOODLANDS, TX	288	HOUSTON-PASADENA, TX	HOUSTON CITY, TX	77339 | 77365	$97,400	$127,079	$152,567	156.64	UPPER INCOME	N	N	N	N	N	N	N	4,990	1,052	2,405	2,298	46.05	634	12.71	1,205	24.15	3,785	75.85	290	5.81	16	0.32	0	0	0	0	5.18	616	878	8	599	Neither Distressed nor Underserved
48	TEXAS	339	MONTGOMERY COUNTY	6923.04	26420	HOUSTON-PASADENA-THE WOODLANDS, TX	288	HOUSTON-PASADENA, TX		77365	$97,400	$145,027	$174,112	178.76	UPPER INCOME	N	N	N	N	N	N	N	8,344	2,419	2,736	3,633	43.54	483	5.79	2,443	29.28	5,901	70.72	388	4.65	7	0.08	0	0	470	5.63	1.17	2,624	2,736	6	670	Neither Distressed nor Underserved
48	TEXAS	339	MONTGOMERY COUNTY	6924.01	26420	HOUSTON-PASADENA-THE WOODLANDS, TX	288	HOUSTON-PASADENA, TX		77365	$97,400	$62,696	$75,271	77.28	MODERATE INCOME	N	N	N	N	N	N	N	4,036	674	1,087	1,799	44.57	102	2.53	1,427	35.36	2,609	64.64	50	1.24	10	0.25	0	0	56	1.39	3.35	665	1,319	16	404	Neither Distressed nor Underserved
48	TEXAS	339	MONTGOMERY COUNTY	6924.02	26420	HOUSTON-PASADENA-THE WOODLANDS, TX	288	HOUSTON-PASADENA, TX	HOUSTON CITY, TX	77339 | 77365	$97,400	$122,748	$147,366	151.3	UPPER INCOME	N	N	N	N	N	N	N	10,290	2,124	3,734	5,091	49.48	1,249	12.14	2,563	24.91	7,727	75.09	884	8.59	31	0.3	0	0	282	2.74	4.93	1,486	1,667	16	1,226	Neither Distressed nor Underserved

Assessment Areas/REMA

State	State Name	County	County Name	Census Tract	MSA/MD	MSA/MD Name	CSA	CSA Name	Place	Zip Codes*	MSA/MD MFI	Base Tract MFI	Tract MFI	Tract MFI %	LMI	MMCT	MACT	MBCT	MHCT	MBHCT	MAIANCT	MNHOPICT	Population	Families	Households	Minority	Minority %	Black	Black %	Hispanic	Hispanic %	Non-Hispanic	Non-Hispanic %	Asian	Asian %	NHOPI	NHOPI %	Labor Armed Force	Labor Armed Force %	LEP	LEP %	Poverty %	Owner Occ Units	1-4 Family Units	Farm Count	Non Farm Count	Distressed/ Underserved
48	TEXAS	339	MONTGOMERY COUNTY	6925.01	26420	HOUSTON-PASADENA-THE WOODLANDS, TX	288	HOUSTON-PASADENA, TX		77357	$97,400	$55,179	$66,242	68.01	MODERATE INCOME	Y	N	N	N	N	N	N	6,921	1,292	1,638	3,741	54.05	200	2.89	3,275	47.32	3,646	52.68	37	0.53	6	0.09	0	0	725	10.48	18.77	1,222	1,966	12	395	Neither Distressed nor Underserved
48	TEXAS	339	MONTGOMERY COUNTY	6925.02	26420	HOUSTON-PASADENA-THE WOODLANDS, TX	288	HOUSTON-PASADENA, TX		77365	$97,400	$26,964	$32,366	33.23	LOW INCOME	Y	N	N	N	N	N	N	4,166	958	1,307	2,107	50.58	127	3.05	1,745	41.89	2,421	58.11	64	1.54	4	0.1	0	0	227	5.45	35.42	664	1,171	8	263	Neither Distressed nor Underserved
48	TEXAS	339	MONTGOMERY COUNTY	6926.01	26420	HOUSTON-PASADENA-THE WOODLANDS, TX	288	HOUSTON-PASADENA, TX		77302 | 77306 | 77357	$97,400	$46,250	$55,518	57	MODERATE INCOME	Y	N	N	Y	Y	N	N	4,572	1,440	1,695	2,617	57.24	61	1.33	2,368	51.79	2,204	48.21	33	0.72	0	0	0	0	895	19.58	10.11	931	1,781	5	231	Neither Distressed nor Underserved
48	TEXAS	339	MONTGOMERY COUNTY	6926.03	26420	HOUSTON-PASADENA-THE WOODLANDS, TX	288	HOUSTON-PASADENA, TX		77302 | 77357 | 77365	$97,400	$61,787	$74,170	76.15	MODERATE INCOME	Y	N	N	N	N	N	N	3,604	911	1,139	1,942	53.88	92	2.55	1,688	46.84	1,916	53.16	28	0.78	16	0.44	0	0	313	8.68	9.35	686	1,165	16	259	Neither Distressed nor Underserved
48	TEXAS	339	MONTGOMERY COUNTY	6926.04	26420	HOUSTON-PASADENA-THE WOODLANDS, TX	288	HOUSTON-PASADENA, TX		77365	$97,400	$95,651	$114,835	117.9	MIDDLE INCOME	Y	N	N	Y	Y	N	N	9,601	1,885	2,294	5,663	58.98	309	3.22	4,932	51.37	4,669	48.63	136	1.42	16	0.17	0	0	889	9.26	12.31	2,135	2,376	16	492	Neither Distressed nor Underserved
48	TEXAS	339	MONTGOMERY COUNT	6926.05	26420	HOUSTON-PASAD	288	HOUSTON-PASA		77357 |	$97,400	$66,813	$80,209	82.35	MIDDLE INCO	Y	N	N	N	Y	N	N	5,023	1,044	1,388	2,897	57.67	201	4	2,399	47.76	2,624	52.24	80	1.59	8	0.16	0	0	409	8.14	16.89	698	1,357	7	245	Neither Distre

Assessment Areas/REMA

State	State Name	County	County Name	Census Tract	MSA/MD	MSA/MD Name	CSA	CSA Name	Place	Zip Codes*	MSA/MD MFI	Base Tract MFI	Tract MFI	Tract MFI %	LMI	MMCT	MACT	MBCT	MHCT	MBHCT	MAIANCT	MNHOPICT	Population	Families	Households	Minority	Minority %	Black	Black %	Hispanic	Hispanic %	Non-Hispanic	Non-Hispanic %	Asian	Asian %	NHOPI	NHOPI %	Labor Armed Force	Labor Armed Force %	LEP	LEP %	Poverty %	Owner Occ Units	1-4 Family Units	Farm Count	Non Farm Count	Distressed/ Underserved
			Y			ENA-THE WOODLANDS, TX		DENA, TX		77365					ME																																ssed nor Underserved
48	TEXAS	339	MONTGOMERY COUNTY	6927.01	26420	HOUSTON-PASADENA-THE WOODLANDS, TX	288	HOUSTON-PASADENA, TX	GRANGERLAND CDP, TX	77302 | 77306 | 77357	$97,400	$61,607	$73,956	75.93	MODERATE INCOME	N	N	N	N	N	N	N	2,957	1,001	1,366	1,092	36.93	32	1.08	898	30.37	2,059	69.63	38	1.29	4	0.14	0	0	309	10.45	19.24	1,202	1,566	10	199	Neither Distressed nor Underserved
48	TEXAS	339	MONTGOMERY COUNTY	6927.02	26420	HOUSTON-PASADENA-THE WOODLANDS, TX	288	HOUSTON-PASADENA, TX	PATTON VILLAGE CITY, TX	77306 | 77357 | 77372	$97,400	$118,135	$141,824	145.61	UPPER INCOME	N	N	N	N	N	N	N	4,851	990	1,454	1,824	37.6	103	2.12	1,411	29.09	3,440	70.91	16	0.33	0	0	0	0	235	4.84	9.47	1,302	1,630	8	431	Neither Distressed nor Underserved
48	TEXAS	339	MONTGOMERY COUNTY	6928.02	26420	HOUSTON-PASADENA-THE WOODLANDS, TX	288	HOUSTON-PASADENA, TX	PATTON VILLAGE CITY, TX	77327 | 77357 | 77372	$97,400	$74,112	$88,975	91.35	MIDDLE INCOME	Y	N	N	Y	Y	N	N	9,739	2,057	2,369	5,905	60.63	461	4.73	4,996	51.3	4,743	48.7	112	1.15	16	0.16	0	0	875	8.98	11.87	1,897	2,672	11	548	Neither Distressed nor Underserved
48	TEXAS	339	MONTGOMERY COUNTY	6928.03	26420	HOUSTON-PASADENA-THE WOODLANDS, TX	288	HOUSTON-PASADENA, TX	PATTON VILLAGE CITY, TX	77327 | 77372	$97,400	$74,449	$89,374	91.76	MIDDLE INCOME	N	N	N	N	N	N	N	5,562	1,427	1,675	2,123	38.17	39	0.7	1,796	32.29	3,766	67.71	31	0.56	0	0	24	0.43	165	2.97	13.93	1,489	1,856	11	303	Neither Distressed nor Underserved
48	TEXAS	339	MONTGOMERY COUNTY	6928.04	26420	HOUSTON-PASADENA-THE	288	HOUSTON-PASADENA, TX	PATTON VILLAGE CITY, TX	77357 | 77377	$97,400	$89,323	$107,237	110.1	MIDDLE INCOME	N	N	N	N	N	N	N	4,145	1,295	1,540	1,312	31.65	49	1.18	1,044	25.19	3,101	74.81	27	0.65	0	0	0	0	184	4.44	17.23	1,439	1,721	6	233	Neither Distressed nor

Assessment Areas/REMA

State	State Name	County	County Name	Census Tract	MSA/MD	MSA/MD Name	CSA	CSA Name	Place	Zip Codes*	MSA/MD MFI	Base Tract MFI	Tract MFI	Tract MFI %	LMI	MMCT	MACT	MBCT	MHCT	MBHCT	MAIANCT	MNHOPICT	Population	Families	Households	Minority	Minority %	Black	Black %	Hispanic	Hispanic %	Non-Hispanic	Non-Hispanic %	Asian	Asian %	NHOPI	NHOPI %	Labor Armed Force	Labor Armed Force %	LEP	LEP %	Poverty %	Owner Occ Units	1-4 Family Units	Farm Count	Non Farm Count	Distressed/ Underserved
						WOODLANDS, TX				2																																					Underserved
48	TEXAS	339	MONTGOMERY COUNTY	6929.00	26420	HOUSTON-PASADENA-THE WOODLANDS, TX	288	HOUSTON-PASADENA, TX	CLEVELAND CITY, TX	77327 | 77328 | 77372	$97,400	$77,560	$93,114	95.6	MIDDLE INCOME	N	N	N	N	N	N	N	5,235	1,139	1,558	1,645	31.42	68	1.3	1,381	26.38	3,854	73.62	14	0.27	2	0.04	0	0	38	0.73	4.15	1,118	1,713	15	412	Neither Distressed nor Underserved
48	TEXAS	339	MONTGOMERY COUNTY	6930.01	26420	HOUSTON-PASADENA-THE WOODLANDS, TX	288	HOUSTON-PASADENA, TX	DEERWOOD CDP, TX	77306 | 77328 | 77372	$97,400	$52,956	$63,573	65.27	MODERATE INCOME	Y	N	N	Y	Y	N	N	6,338	1,387	1,698	4,023	63.47	90	1.42	3,750	59.17	2,588	40.83	60	0.95	2	0.03	0	0	720	11.36	6.4	1,513	1,883	14	227	Neither Distressed nor Underserved
48	TEXAS	339	MONTGOMERY COUNTY	6930.02	26420	HOUSTON-PASADENA-THE WOODLANDS, TX	288	HOUSTON-PASADENA, TX	CONROE CITY, TX	77301 | 77302 | 77306	$97,400	$74,018	$88,858	91.23	MIDDLE INCOME	Y	N	N	Y	Y	N	N	7,133	1,895	2,137	4,126	57.84	111	1.56	3,803	53.32	3,330	46.68	21	0.29	8	0.11	0	0	1,146	16.07	12.3	1,793	2,324	17	416	Neither Distressed nor Underserved
48	TEXAS	339	MONTGOMERY COUNTY	6931.02	26420	HOUSTON-PASADENA-THE WOODLANDS, TX	288	HOUSTON-PASADENA, TX	CONROE CITY, TX	77301 | 77302	$97,400	$68,741	$82,527	84.73	MIDDLE INCOME	Y	N	N	N	Y	N	N	6,348	1,414	1,762	4,120	64.9	654	10.3	3,124	49.21	3,224	50.79	123	1.94	4	0.06	0	0	1,104	17.39	9.05	1,347	1,997	10	437	Neither Distressed nor Underserved
48	TEXAS	339	MONTGOMERY COUNTY	6931.03	26420	HOUSTON-PASADENA-THE WOODLANDS,	288	HOUSTON-PASADENA, TX	CONROE CITY, TX	77301	$97,400	$41,532	$49,859	51.19	MODERATE INCOME	Y	N	N	Y	Y	N	N	3,607	704	993	3,378	93.65	961	26.64	2,359	65.4	1,248	34.6	2	0.06	2	0.06	0	0	853	23.65	27.5	374	847	2	221	Neither Distressed nor Underserve

Assessment Areas/REMA

State	State Name	County	County Name	Census Tract	MSA/MD	MSA/MD Name	CSA	CSA Name	Place	Zip Code(s)	MSA/MD MFI	Base Tract MFI	Tract MFI	Tract MFI %	LMI	MMCT	MACT	MBCT	MHCT	MBHCT	MAIANCT	MNHOPICT	Population	Families	Households	Minority	Minority %	Black	Black %	Hispanic	Hispanic %	Non-Hispanic	Non-Hispanic %	Asian	Asian %	NHOPI	NHOPI %	Labor Armed Force	Labor Armed Force %	LEP	LEP %	Poverty %	Owner Occ Units	1-4 Family Units	Farm Count	Non Farm Count	Distressed/ Underserved
					TX																																									d
48	TEXAS	339	MONTGOMERY COUNTY	6931.04	26420	HOUSTON-PASADENA-THE WOODLANDS, TX	288	HOUSTON-PASADENA, TX	CONROE CITY, TX	77301	$97,400	$48,925	$58,732	60.3	MODERATE INCOME	Y	N	N	Y	Y	N	N	2,304	585	721	1,587	68.88	100	4.34	1,403	60.89	901	39.11	12	0.52	3	0.13	0	0	387	16.8	18.99	456	721	2	87	Neither Distressed nor Underserved
48	TEXAS	339	MONTGOMERY COUNTY	6932.01	26420	HOUSTON-PASADENA-THE WOODLANDS, TX	288	HOUSTON-PASADENA, TX	CONROE CITY, TX	77301 | 77302	$97,400	$121,426	$145,779	149.67	UPPER INCOME	N	N	N	N	N	N	N	4,009	989	1,229	1,728	43.1	225	5.61	1,104	27.54	2,905	72.46	211	5.26	4	0.1	0	0	153	3.82	8.77	1,044	1,303	13	308	Neither Distressed nor Underserved
48	TEXAS	339	MONTGOMERY COUNTY	6932.02	26420	HOUSTON-PASADENA-THE WOODLANDS, TX	288	HOUSTON-PASADENA, TX	CONROE CITY, TX	77302	$97,400	$116,960	$140,412	144.16	UPPER INCOME	N	N	N	N	N	N	N	4,918	1,381	1,739	1,287	26.17	144	2.93	792	16.1	4,126	83.9	99	2.01	8	0.16	0	0	239	4.86	2.68	1,693	1,807	11	567	Neither Distressed nor Underserved
48	TEXAS	339	MONTGOMERY COUNTY	6930.01	26420	HOUSTON-PASADENA-THE WOODLANDS, TX	288	HOUSTON-PASADENA, TX	CONROE CITY, TX	77304	$97,400	$90,647	$108,825	111.73	MIDDLE INCOME	N	N	N	N	N	N	N	2,832	881	1,020	1,007	35.56	223	7.87	553	19.53	2,279	80.47	103	3.64	0	0	0	0	106	3.74	1.77	825	1,041	7	216	Neither Distressed nor Underserved
48	TEXAS	339	MONTGOMERY COUNTY	6930.02	26420	HOUSTON-PASADENA-THE WOODLANDS, TX	288	HOUSTON-PASADENA, TX	CONROE CITY, TX	77304	$97,400	$27,480	$32,989	33.87	LOW INCOME	Y	N	N	Y	Y	N	N	1,758	349	803	1,286	73.15	286	16.27	919	52.28	839	47.72	23	1.31	1	0.06	0	0	475	27.02	39.99	272	525	1	81	Neither Distressed nor Underserved
48	TEXAS	339	MONTGOMERY COUNT	6930.03	26420	HOUSTON-PASAD	288	HOUSTON-PASA	CONROE CITY, TX	77304	$97,400	$67,788	$81,378	83.55	MIDDLE INCO	N	N	N	N	N	N	N	3,499	859	1,415	1,216	34.75	276	7.89	606	17.32	2,893	82.68	137	3.92	5	0.14	46	1.31	38	1.09	6.92	376	432	6	475	Neither Distre

Assessment Areas/REMA

State	State Name	County	County Name	Census Tract	MSA/MD	MSA/MD Name	CSA	CSA Name	Place	Zip Codes*	MSA/MD MFI	Base Tract MFI	Tract MFI	Tract MFI %	LMI	MMCT	MACT	MBCT	MHCT	MBHCT	MAIANCT	MNHOPICT	Population	Families	Households	Minority	Minority %	Black	Black %	Hispanic	Hispanic %	Non-Hispanic	Non-Hispanic %	Asian	Asian %	NHOPI	NHOPI %	Labor Armed Force	Labor Armed Force %	LEP	LEP %	Poverty %	Owner Occ Units	1-4 Family Units	Farm Count	Non Farm Count	Distressed/ Underserved
			Y			ENA-THE WOODLANDS, TX		DENA, TX							ME																															ssed nor Underserved
48	TEXAS	339	MONTGOMERY COUNTY	693.04	26420	HOUSTON-PASADENA-THE WOODLANDS, TX	288	HOUSTON-PASADENA, TX	CONROE CITY, TX	77304 | 773384	$97,400	$0	$0	0	NA	N	N	N	N	N	N	N	1,770	350	559	609	34.41	105	5.93	289	16.33	1,481	83.67	136	7.68	0	0	0	0	88	4.97	2.89	460	540	3	186	Neither Distressed nor Underserved
48	TEXAS	339	MONTGOMERY COUNTY	6934.01	26420	HOUSTON-PASADENA-THE WOODLANDS, TX	288	HOUSTON-PASADENA, TX	CONROE CITY, TX	77301 | 773304	$97,400	$31,793	$38,161	39.18	LOW INCOME	Y	N	N	Y	Y	N	N	2,474	456	731	2,078	83.99	606	24.49	1,404	56.75	1,070	43.25	15	0.61	6	0.24	0	0	451	18.23	31.41	208	630	6	386	Neither Distressed nor Underserved
48	TEXAS	339	MONTGOMERY COUNTY	6934.02	26420	HOUSTON-PASADENA-THE WOODLANDS, TX	288	HOUSTON-PASADENA, TX	CONROE CITY, TX	77301	$97,400	$39,821	$47,804	49.08	LOW INCOME	Y	N	N	N	Y	N	N	1,502	627	717	1,236	82.29	480	31.96	661	44.01	841	55.99	27	1.8	11	0.73	0	0	545	36.28	31.35	27	183	0	141	Neither Distressed nor Underserved
48	TEXAS	339	MONTGOMERY COUNTY	6935.01	26420	HOUSTON-PASADENA-THE WOODLANDS, TX	288	HOUSTON-PASADENA, TX	CONROE CITY, TX	77301	$97,400	$105,543	$126,708	130.09	UPPER INCOME	N	N	N	N	N	N	N	1,668	230	529	709	42.51	226	13.55	402	24.1	1,266	75.9	27	1.62	0	0	0	0	101	6.06	2.39	213	290	0	160	Neither Distressed nor Underserved
48	TEXAS	339	MONTGOMERY COUNTY	6935.02	26420	HOUSTON-PASADENA-THE WOODLANDS, TX	288	HOUSTON-PASADENA, TX	CONROE CITY, TX	77301	$97,400	$71,186	$85,459	87.74	MIDDLE INCOME	N	N	N	N	N	N	N	1,761	531	661	811	46.05	81	4.6	629	35.72	1,132	64.28	29	1.65	0	0	0	0	506	28.73	5.73	488	694	1	184	Neither Distressed nor Underserved

Assessment Areas/REMA

State	State Name	County	County Name	Census Tract	MSA/MD	MSA/MD Name	CSA	CSA Name	Place	Zip Codes*	MSA/MD MFI	Base Tract MFI	Tract MFI	Tract MFI %	LMI	MMCT	MACT	MBCT	MHCT	MBHCT	MAIANCT	MNHOPICT	Population	Families	Households	Minority	Minority %	Black	Black %	Hispanic	Hispanic %	Non-Hispanic	Non-Hispanic %	Asian	Asian %	NHOPI	NHOPI %	Labor Armed Force	Labor Armed Force %	LEP	LEP %	Poverty %	Owner Occ Units	1-4 Family Units	Farm Count	Non Farm Count	Distressed/ Underserved
48	TEXAS	339	MONTGOMERY COUNTY	6935.03	26420	HOUSTON-PASADENA-THE WOODLANDS, TX	288	HOUSTON-PASADENA, TX	CONROE CITY, TX	77301 | 77305	$97,400	$40,061	$48,086	49.37	LOW INCOME	Y	N	N	N	Y	N	N	2,409	524	954	1,363	56.58	222	9.22	1,004	41.68	1,405	58.32	39	1.62	2	0.08	0	0	347	14.4	23.3	262	731	9	720	Neither Distressed nor Underserved
48	TEXAS	339	MONTGOMERY COUNTY	6936.00	26420	HOUSTON-PASADENA-THE WOODLANDS, TX	288	HOUSTON-PASADENA, TX	CONROE CITY, TX	77301 | 77304	$97,400	$69,028	$82,868	85.08	MIDDLE INCOME	N	N	N	N	N	N	N	3,878	1,021	2,092	1,576	40.64	444	11.45	841	21.69	3,037	78.31	113	2.91	5	0.13	7	0.18	361	9.31	17.37	504	804	10	1,037	Neither Distressed nor Underserved
48	TEXAS	339	MONTGOMERY COUNTY	6937.01	26420	HOUSTON-PASADENA-THE WOODLANDS, TX	288	HOUSTON-PASADENA, TX	CONROE CITY, TX	77304	$97,400	$124,673	$149,675	153.67	UPPER INCOME	N	N	N	N	N	N	N	2,636	515	1,041	697	26.44	72	2.73	403	15.29	2,233	84.71	70	2.66	2	0.08	0	0	6	0.23	6.48	98	1,101	10	266	Neither Distressed nor Underserved
48	TEXAS	339	MONTGOMERY COUNTY	6937.02	26420	HOUSTON-PASADENA-THE WOODLANDS, TX	288	HOUSTON-PASADENA, TX	CONROE CITY, TX	77304	$97,400	$134,123	$161,022	165.32	UPPER INCOME	N	N	N	N	N	N	N	6,066	1,508	2,946	2,026	33.4	535	8.82	982	16.19	5,084	83.81	238	3.92	9	0.15	0	0	253	4.17	3.26	1,603	1,705	12	591	Neither Distressed nor Underserved
48	TEXAS	339	MONTGOMERY COUNTY	6937.03	26420	HOUSTON-PASADENA-THE WOODLANDS, TX	288	HOUSTON-PASADENA, TX	CONROE CITY, TX	77304	$97,400	$111,318	$133,643	137.21	UPPER INCOME	N	N	N	N	N	N	N	5,471	1,477	2,036	1,800	32.9	433	7.91	888	16.23	4,583	83.77	212	3.87	9	0.16	0	0	38	0.69	5.78	1,203	1,230	13	658	Neither Distressed nor Underserved
48	TEXAS	339	MONTGOMERY COUNTY	6938.00	26420	HOUSTON-PASADENA-THE	288	HOUSTON-PASADENA, TX	CONROE CITY, TX	77301 | 77330	$97,400	$43,625	$52,372	53.77	MODERATE INCOME	Y	N	N	N	Y	N	N	4,557	1,161	1,608	2,690	59.03	745	16.35	1,679	36.84	2,878	63.16	89	1.95	15	0.33	0	0	563	12.35	9.73	520	1,062	11	611	Neither Distressed nor

Assessment Areas/REMA

State	State Name	County	County Name	Census Tract	MSA/MD	MSA/MD Name	CSA	CSA Name	Place	Zip Codes*	MSA/MD MFI	Base Tract MFI	Tract MFI	Tract MFI %	LMI	MMCT	MACT	MBCT	MHCT	MBHCT	MAIANCT	MNHOPICT	Population	Families	Households	Minority	Minority %	Black	Black %	Hispanic	Hispanic %	Non-Hispanic	Non-Hispanic %	Asian	Asian %	NHOPI	NHOPI %	Labor Armed Force	Labor Armed Force %	LEP	LEP %	Poverty %	Owner Occ Units	1-4 Family Units	Farm Count	Non Farm Count	Distressed/ Underserved
						WOODLANDS, TX				3 | 77378																																					Underserved
48	TEXAS	339	MONTGOMERY COUNTY	6939.01	26420	HOUSTON-PASADENA-THE WOODLANDS, TX	288	HOUSTON-PASADENA, TX	CONROE CITY, TX	77301 | 77303 | 77306	$97,400	$55,368	$66,466	68.24	MODERATE INCOME	Y	N	N	N	Y	N	N	4,169	807	1,149	2,417	57.98	258	6.19	1,879	45.07	2,290	54.93	134	3.21	12	0.29	0	0	284	6.81	13.62	616	1,062	6	429	Neither Distressed nor Underserved
48	TEXAS	339	MONTGOMERY COUNTY	6939.02	26420	HOUSTON-PASADENA-THE WOODLANDS, TX	288	HOUSTON-PASADENA, TX	CONROE CITY, TX	77301	$97,400	$75,856	$91,069	93.5	MIDDLE INCOME	Y	N	N	N	Y	N	N	4,063	1,129	1,228	2,665	65.59	448	11.03	2,001	49.25	2,062	50.75	114	2.81	1	0.02	0	0	388	9.55	16.13	896	1,211	8	269	Neither Distressed nor Underserved
48	TEXAS	339	MONTGOMERY COUNTY	6939.03	26420	HOUSTON-PASADENA-THE WOODLANDS, TX	288	HOUSTON-PASADENA, TX	CONROE CITY, TX	77301	$97,400	$45,065	$54,096	55.54	MODERATE INCOME	Y	N	N	Y	Y	N	N	3,868	1,019	1,287	3,663	94.7	234	6.05	3,391	87.67	477	12.33	7	0.18	0	0	0	0	1,535	39.68	25.39	765	1,255	4	100	Neither Distressed nor Underserved
48	TEXAS	339	MONTGOMERY COUNTY	6939.04	26420	HOUSTON-PASADENA-THE WOODLANDS, TX	288	HOUSTON-PASADENA, TX	CONROE CITY, TX	77301	$97,400	$0	$0	0	NA	Y	N	N	N	Y	N	N	1,767	0	0	1,071	60.61	270	15.28	706	39.95	1,061	60.05	83	4.7	0	0	0	0	16	0.91	0	0	0	0	23	Neither Distressed nor Underserved
48	TEXAS	339	MONTGOMERY COUNTY	6940.01	26420	HOUSTON-PASADENA-THE WOODLANDS, TX	288	HOUSTON-PASADENA, TX	CONROE CITY, TX	77303	$97,400	$88,194	$105,874	108.7	MIDDLE INCOME	N	N	N	N	N	N	N	5,974	1,371	1,673	1,997	33.43	175	2.93	1,553	26	4,421	74	33	0.55	0	0	0	0	287	4.8	7.46	1,531	1,772	14	413	Neither Distressed nor Underserved

Assessment Areas/REMA

State	State Name	County	County Name	Census Tract	MSA/MD	MSA/MD Name	CSA	CSA Name	Place	Zip Codes*	MSA/MD MFI	Base Tract MFI	Tract MFI	Tract MFI %	LMI	MMCT	MACT	MBCT	MHCT	MBHCT	MAIANCT	MNHOPICT	Population	Families	Households	Minority	Minority %	Black	Black %	Hispanic	Hispanic %	Non-Hispanic	Non-Hispanic %	Asian	Asian %	NHOPI	NHOPI %	Labor Armed Force	Labor Armed Force %	LEP	LEP %	Poverty %	Owner Occ Units	1-4 Family Units	Farm Count	Non Farm Count	Distressed/ Underserved
48	TEXAS	339	MONTGOMERY COUNTY	694 0.02	26420	HOUSTON-PASADENA-THE WOODLANDS, TX	288	HOUSTON-PASADENA, TX	CUT AND SHOOT CITY, TX	77303 | 77306 | 77328 | 77378	$97,400	$55,113	$66,164	67.93	MODERATE INCOME	N	N	N	N	N	N	N	6,899	1,937	2,709	2,822	40.9	80	1.16	2,456	35.6	4,443	64.4	55	0.8	2	0.03	0	0	866	12.55	27.76	2,019	2,975	29	426	Neither Distressed nor Underserved
48	TEXAS	339	MONTGOMERY COUNTY	694 1.03	26420	HOUSTON-PASADENA-THE WOODLANDS, TX	288	HOUSTON-PASADENA, TX	CONROE CITY, TX	77303 | 77378	$97,400	$88,034	$105,689	108.51	MIDDLE INCOME	N	N	N	N	N	N	N	2,928	604	988	1,377	47.03	145	4.95	1,077	36.78	1,851	63.22	12	0.41	3	0.1	0	0	394	13.46	3.65	861	1,129	7	165	Neither Distressed nor Underserved
48	TEXAS	339	MONTGOMERY COUNTY	694 1.04	26420	HOUSTON-PASADENA-THE WOODLANDS, TX	288	HOUSTON-PASADENA, TX	WILLIS CITY, TX	77303 | 77378	$97,400	$73,263	$87,952	90.3	MIDDLE INCOME	N	N	N	N	N	N	N	3,251	660	905	1,296	39.86	81	2.49	1,065	32.76	2,186	67.24	10	0.31	2	0.06	0	0	71	2.18	2.74	780	978	11	212	Neither Distressed nor Underserved
48	TEXAS	339	MONTGOMERY COUNTY	694 1.05	26420	HOUSTON-PASADENA-THE WOODLANDS, TX	288	HOUSTON-PASADENA, TX	CONROE CITY, TX	77303 | 77318 | 77378	$97,400	$57,843	$69,436	71.29	MODERATE INCOME	Y	N	N	N	Y	N	N	5,205	1,403	1,688	3,108	59.71	843	16.2	2,003	38.48	3,202	61.52	25	0.48	2	0.04	0	0	539	10.36	11.43	1,118	1,697	10	471	Neither Distressed nor Underserved
48	TEXAS	339	MONTGOMERY COUNTY	694 1.06	26420	HOUSTON-PASADENA-THE WOODLANDS, TX	288	HOUSTON-PASADENA, TX	WILLIS CITY, TX	77378	$97,400	$64,308	$77,199	79.26	MODERATE INCOME	N	N	N	N	N	N	N	5,214	1,305	1,452	2,522	48.37	286	5.49	1,988	38.13	3,226	61.87	22	0.42	18	0.35	0	0	536	10.28	37.94	1,236	1,546	7	227	Neither Distressed nor Underserved

Assessment Areas/REMA

State	State Name	County	County Name	Census Tract	MSA/MD	MSA/MD Name	CSA	CSA Name	Place	Zip Codes*	MSA/MD MFI	Base Tract MFI	Tract MFI	Tract MFI %	LMI	MMCT	MACT	MBCT	MHCT	MBHCT	MAIANCT	MNHOPICT	Population	Families	Households	Minority	Minority %	Black	Black %	Hispanic	Hispanic %	Non-Hispanic	Non-Hispanic %	Asian	Asian %	NHOPI	NHOPI %	Labor Armed Force	Labor Armed Force %	LEP	LEP %	Poverty %	Owner Occ Units	1-4 Family Units	Farm Count	Non Farm Count	Distressed/ Underserved
48	TEXAS	339	MONTGOMERY COUNTY	6941.07	26420	HOUSTON-PASADENA-THE WOODLANDS, TX	288	HOUSTON-PASADENA, TX	WILLIS CITY, TX	77303 | 77358 | 77378	$97,400	$120,159	$144,259	148.11	UPPER INCOME	N	N	N	N	N	N	N	3,465	1,171	1,448	755	21.79	50	1.44	524	15.12	2,941	84.88	15	0.43	4	0.12	0	0	36	1.04	5.96	1,345	1,645	24	312	Neither Distressed nor Underserved
48	TEXAS	339	MONTGOMERY COUNTY	6942.03	26420	HOUSTON-PASADENA-THE WOODLANDS, TX	288	HOUSTON-PASADENA, TX	WILLIS CITY, TX	77318	$97,400	$67,031	$80,472	82.62	MIDDLE INCOME	N	N	N	N	N	N	N	2,407	360	528	1,107	45.99	266	11.05	705	29.29	1,702	70.71	39	1.62	0	0	0	0	139	5.77	5.49	305	575	4	143	Neither Distressed nor Underserved
48	TEXAS	339	MONTGOMERY COUNTY	6942.04	26420	HOUSTON-PASADENA-THE WOODLANDS, TX	288	HOUSTON-PASADENA, TX	WILLIS CITY, TX	77318	$97,400	$52,741	$63,310	65	MODERATE INCOME	N	N	N	N	N	N	N	4,617	1,364	1,850	1,329	28.78	129	2.79	914	19.8	3,703	80.2	19	0.41	1	0.02	0	0	615	13.32	11.84	1,122	2,172	9	308	Neither Distressed nor Underserved
48	TEXAS	339	MONTGOMERY COUNTY	6942.05	26420	HOUSTON-PASADENA-THE WOODLANDS, TX	288	HOUSTON-PASADENA, TX	WILLIS CITY, TX	77318	$97,400	$105,392	$126,523	129.9	UPPER INCOME	N	N	N	N	N	N	N	1,355	465	572	188	13.87	21	1.55	105	7.75	1,250	92.25	3	0.22	0	0	0	0	230	16.97	3.43	372	725	4	166	Neither Distressed nor Underserved
48	TEXAS	339	MONTGOMERY COUNTY	6942.06	26420	HOUSTON-PASADENA-THE WOODLANDS, TX	288	HOUSTON-PASADENA, TX		77318	$97,400	$99,821	$119,841	123.04	UPPER INCOME	N	N	N	N	N	N	N	3,943	1,412	1,774	718	18.21	102	2.59	391	9.92	3,552	90.08	33	0.84	0	0	0	0	26	0.66	4.67	1,149	1,744	9	356	Neither Distressed nor Underserved
48	TEXAS	339	MONTGOMERY COUNTY	6942.07	26420	HOUSTON-PASADENA-	288	HOUSTON-PASADENA,		77318	$97,400	$121,858	$146,295	150.2	UPPER INCOME	N	N	N	N	N	N	N	1,291	319	384	231	17.89	24	1.86	109	8.44	1,182	91.56	11	0.85	3	0.23	0	0	0	0	0	384	485	0	155	Neither Distressed

Assessment Areas/REMA

State	State Name	County	County Name	Census Tract	MSA/MD	MSA/MD Name	CSA	CSA Name	Place	Zip Code(s)	MSA/MD MFI	Base Tract MFI	Tract MFI	Tract MFI %	LMI	MMCT	MACT	MBCT	MHCT	MBHCT	MAIANCT	MNHOPICT	Population	Families	Households	Minority	Minority %	Black	Black %	Hispanic	Hispanic %	Non-Hispanic	Non-Hispanic %	Asian	Asian %	NHOPI	NHOPI %	Labor Armed Force	Labor Armed Force %	LEP	LEP %	Poverty %	Owner Occ Units	1-4 Family Units	Farm Count	Non Farm Count	Distressed/ Underserved
						THE WOODLANDS, TX		TX																																								nor Underserved
48	TEXAS	339	MONTGOMERY COUNTY	694 2.08	264 20	HOUSTON-PASADENA-THE WOODLANDS, TX	288	HOUSTON-PASADENA, TX	CONROE CITY, TX	77304 | 77378	$97,400	$95,963	$115,205	118.28	MIDDLE INCOME	N	N	N	N	N	N	N	4,199	1,012	1,458	1,124	26.77	253	6.03	621	14.79	3,578	85.21	67	1.6	5	0.12	0	0	105	2.5	6.84	1,365	1,486	2	326	Neither Distressed nor Underserved
48	TEXAS	339	MONTGOMERY COUNTY	694 2.09	264 20	HOUSTON-PASADENA-THE WOODLANDS, TX	288	HOUSTON-PASADENA, TX	CONROE CITY, TX	77304 | 77318 | 77378	$97,400	$72,546	$87,095	89.42	MIDDLE INCOME	N	N	N	N	N	N	N	2,166	777	1,090	538	24.84	40	1.85	363	16.76	1,803	83.24	26	1.2	4	0.18	0	0	13	0.6	20	1,090	1,090	13	345	Neither Distressed nor Underserved
48	TEXAS	339	MONTGOMERY COUNTY	694 2.10	264 20	HOUSTON-PASADENA-THE WOODLANDS, TX	288	HOUSTON-PASADENA, TX		77318	$97,400	$158,264	$189,998	195.07	UPPER INCOME	N	N	N	N	N	N	N	2,173	813	925	318	14.63	31	1.43	160	7.36	2,013	92.64	26	1.2	3	0.14	0	0	0	0	8.39	883	925	1	188	Neither Distressed nor Underserved
48	TEXAS	339	MONTGOMERY COUNTY	694 3.03	264 20	HOUSTON-PASADENA-THE WOODLANDS, TX	288	HOUSTON-PASADENA, TX	CONROE CITY, TX	77356	$97,400	$138,880	$166,729	171.18	UPPER INCOME	N	N	N	N	N	N	N	3,957	993	1,152	793	20.04	91	2.3	409	10.34	3,548	89.66	86	2.17	0	0	0	0	20	0.51	6.28	966	946	20	694	Neither Distressed nor Underserved
48	TEXAS	339	MONTGOMERY COUNTY	694 3.04	264 20	HOUSTON-PASADENA-THE WOODLANDS, TX	288	HOUSTON-PASADENA, TX		77356	$97,400	$141,944	$170,411	174.96	UPPER INCOME	N	N	N	N	N	N	N	4,507	1,330	1,568	580	12.87	59	1.31	302	6.7	4,205	93.3	58	1.29	3	0.07	0	0	0	0	3.7	1,391	1,970	12	644	Neither Distressed nor Underserved

Assessment Areas/REMA

State	State Name	County	County Name	Census Tract	MSA/MD	MSA/MD Name	CSA	CSA Name	Place	Zip Codes*	MSA/MD MFI	Base Tract MFI	Tract MFI	Tract MFI %	LMI	MMCT	MACT	MBCT	MHCT	MBHCT	MAIANCT	MNHOPICT	Population	Families	Households	Minority	Minority %	Black	Black %	Hispanic	Hispanic %	Non-Hispanic	Non-Hispanic %	Asian	Asian %	NHOPI	NHOPI %	Labor Armed Force	Labor Armed Force %	LEP	LEP %	Poverty %	Owner Occ Units	1-4 Family Units	Farm Count	Non Farm Count	Distressed/ Underserved
48	TEXAS	339	MONTGOMERY COUNTY	6943.05	26420	HOUSTON-PASADENA-THE WOODLANDS, TX	288	HOUSTON-PASADENA, TX		77356	$97,400	$113,615	$136,399	140.04	UPPER INCOME	N	N	N	N	N	N	N	3,891	1,482	1,873	640	16.45	80	2.06	338	8.69	3,553	91.31	29	0.75	9	0.23	0	0	0	0	2.61	1,408	1,810	8	409	Neither Distressed nor Underserved
48	TEXAS	339	MONTGOMERY COUNTY	6943.06	26420	HOUSTON-PASADENA-THE WOODLANDS, TX	288	HOUSTON-PASADENA, TX	CONROE CITY, TX	77356	$97,400	$135,329	$162,463	166.8	UPPER INCOME	N	N	N	N	N	N	N	5,137	1,024	1,865	885	17.23	94	1.83	500	9.73	4,637	90.27	56	1.09	4	0.08	0	0	53	1.03	12.28	1,299	1,544	10	536	Neither Distressed nor Underserved
48	TEXAS	339	MONTGOMERY COUNTY	6943.07	26420	HOUSTON-PASADENA-THE WOODLANDS, TX	288	HOUSTON-PASADENA, TX	CONROE CITY, TX	77304 | 77356	$97,400	$89,286	$107,189	110.05	MIDDLE INCOME	N	N	N	N	N	N	N	2,125	736	953	339	15.95	35	1.65	182	8.56	1,943	91.44	28	1.32	2	0.09	0	0	0	0	8.77	929	941	7	432	Neither Distressed nor Underserved
48	TEXAS	339	MONTGOMERY COUNTY	6943.08	26420	HOUSTON-PASADENA-THE WOODLANDS, TX	288	HOUSTON-PASADENA, TX	CONROE CITY, TX	77356	$97,400	$93,377	$112,098	115.09	MIDDLE INCOME	N	N	N	N	N	N	N	2,818	797	981	529	18.77	30	1.06	292	10.36	2,526	89.64	54	1.92	9	0.32	0	0	0	0	1.46	869	1,083	6	355	Neither Distressed nor Underserved
48	TEXAS	339	MONTGOMERY COUNTY	6943.09	26420	HOUSTON-PASADENA-THE WOODLANDS, TX	288	HOUSTON-PASADENA, TX	CONROE CITY, TX	77356	$97,400	$126,875	$152,314	156.38	UPPER INCOME	N	N	N	N	N	N	N	3,423	942	1,453	499	14.58	28	0.82	300	8.76	3,123	91.24	42	1.23	0	0	0	0	45	1.31	2.95	1,098	1,534	9	448	Neither Distressed nor Underserved
48	TEXAS	339	MONTGOMERY COUNTY	6944.01	26420	HOUSTON-PASADENA-THE	288	HOUSTON-PASADENA, TX	CONROE CITY, TX	77304 | 77731	$97,400	$73,678	$88,449	90.81	MIDDLE INCOME	N	N	N	N	N	N	N	3,388	671	1,017	1,183	34.92	207	6.11	769	22.7	2,619	77.3	51	1.51	0	0	0	0	194	5.73	7.35	731	1,031	9	496	Neither Distressed nor

Assessment Areas/REMA

State	State Name	County	County Name	Census Tract	MSA/MD	MSA/MD Name	CSA	CSA Name	Place	Zip Codes*	MSA/MD MFI	Base Tract MFI	Tract MFI	Tract MFI %	LMI	MMCT	MACT	MBCT	MHCT	MBHCT	MAIANCT	MNHOPICT	Population	Families	Households	Minority	Minority %	Black	Black %	Hispanic	Hispanic %	Non-Hispanic	Non-Hispanic %	Asian	Asian %	NHOPI	NHOPI %	Labor Armed Force	Labor Armed Force %	LEP	LEP %	Poverty %	Owner Occ Units	1-4 Family Units	Farm Count	Non Farm Count	Distressed/ Underserved
						WOODLANDS, TX				6																																					Underserved
48	TEXAS	339	MONTGOMERY COUNTY	6944.02	26420	HOUSTON-PASADENA-THE WOODLANDS, TX	288	HOUSTON-PASADENA, TX	CONROE CITY, TX	77316 | 773356	$97,400	$82,875	$99,494	102.15	MIDDLE INCOME	N	N	N	N	N	N	N	3,960	952	1,200	991	25.03	99	2.5	656	16.57	3,304	83.43	36	0.91	8	0.2	0	0	48	1.21	14.07	916	1,308	22	460	Neither Distressed nor Underserved
48	TEXAS	339	MONTGOMERY COUNTY	6944.03	26420	HOUSTON-PASADENA-THE WOODLANDS, TX	288	HOUSTON-PASADENA, TX	CONROE CITY, TX	77316 | 773356	$97,400	$75,204	$90,280	92.69	MIDDLE INCOME	N	N	N	N	N	N	N	3,051	714	874	1,034	33.89	114	3.74	733	24.02	2,318	75.98	47	1.54	5	0.16	0	0	22	0.72	7.68	640	1,003	13	420	Neither Distressed nor Underserved
48	TEXAS	339	MONTGOMERY COUNTY	6945.01	26420	HOUSTON-PASADENA-THE WOODLANDS, TX	288	HOUSTON-PASADENA, TX	MONTGOMERY CITY, TX	77316 | 773354 | 773356	$97,400	$186,905	$224,390	230.38	UPPER INCOME	N	N	N	N	N	N	N	2,004	634	703	370	18.46	47	2.35	208	10.38	1,796	89.62	8	0.4	4	0.2	0	0	0	0	2.11	653	785	7	245	Neither Distressed nor Underserved
48	TEXAS	339	MONTGOMERY COUNTY	6945.02	26420	HOUSTON-PASADENA-THE WOODLANDS, TX	288	HOUSTON-PASADENA, TX		77316 | 773354	$97,400	$141,962	$170,431	174.98	UPPER INCOME	N	N	N	N	N	N	N	4,750	1,136	1,278	992	20.88	73	1.54	603	12.69	4,147	87.31	43	0.91	2	0.04	0	0	69	1.45	4.96	1,194	1,333	21	483	Neither Distressed nor Underserved
48	TEXAS	339	MONTGOMERY COUNTY	6945.03	26420	HOUSTON-PASADENA-THE WOODLANDS, TX	288	HOUSTON-PASADENA, TX	CONROE CITY, TX	77304 | 773316	$97,400	$168,591	$202,397	207.8	UPPER INCOME	N	N	N	N	N	N	N	11,356	2,871	3,330	2,240	19.73	225	1.98	1,316	11.59	10,040	88.41	164	1.44	4	0.04	0	0	110	0.97	1.81	3,188	3,434	22	1,114	Neither Distressed nor Underserved

Assessment Areas/REMA

State	State Name	County	County Name	Census Tract	MSA/MD	MSA/MD Name	CSA	CSA Name	Place	Zip Codes*	MSA/MD MFI	Base Tract MFI	Tract MFI	Tract MFI %	LMI	MMCT	MACT	MBCT	MHCT	MBHCT	MAIANCT	MNHOPICT	Population	Families	Households	Minority	Minority %	Black	Black %	Hispanic	Hispanic %	Non-Hispanic	Non-Hispanic %	Asian	Asian %	NHOPI	NHOPI %	Labor Armed Force	Labor Armed Force %	LEP	LEP %	Poverty %	Owner Occ Units	1-4 Family Units	Farm Count	Non Farm Count	Distressed/ Underserved
48	TEXAS	339	MONTGOMERY COUNTY	6946.01	26420	HOUSTON-PASADENA-THE WOODLANDS, TX	288	HOUSTON-PASADENA, TX	MONTGOMERY CITY, TX	77316 | 77356	$97,400	$93,043	$111,698	114.68	MIDDLE INCOME	N	N	N	N	N	N	N	2,569	572	831	654	25.46	281	10.94	237	9.23	2,332	90.77	14	0.54	0	0	0	0	67	2.61	12.26	487	799	28	328	Neither Distressed nor Underserved
48	TEXAS	339	MONTGOMERY COUNTY	6946.02	26420	HOUSTON-PASADENA-THE WOODLANDS, TX	288	HOUSTON-PASADENA, TX	MONTGOMERY CITY, TX	77316 | 77354 | 77356	$97,400	$0	$0	0	NA	N	N	N	N	N	N	N	1,599	491	631	308	19.26	101	6.32	139	8.69	1,460	91.31	5	0.31	1	0.06	0	0	11	0.69	10.04	627	664	23	192	Neither Distressed nor Underserved
48	TEXAS	339	MONTGOMERY COUNTY	6946.03	26420	HOUSTON-PASADENA-THE WOODLANDS, TX	288	HOUSTON-PASADENA, TX		77316 | 77333 | 77354 | 77356	$97,400	$70,078	$84,124	86.37	MIDDLE INCOME	N	N	N	N	N	N	N	4,171	939	1,127	1,080	25.89	114	2.73	708	16.97	3,463	83.03	25	0.6	0	0	0	0	76	1.82	3.32	987	1,393	25	360	Neither Distressed nor Underserved
48	TEXAS	339	MONTGOMERY COUNTY	6947.00	26420	HOUSTON-PASADENA-THE WOODLANDS, TX	288	HOUSTON-PASADENA, TX	MONTGOMERY CITY, TX	77356 | 77873	$97,400	$88,346	$106,059	108.89	MIDDLE INCOME	N	N	N	N	N	N	N	4,240	869	1,241	909	21.44	246	5.8	477	11.25	3,763	88.75	9	0.21	5	0.12	0	0	9	0.21	12.26	1,121	1,512	40	496	Neither Distressed nor Underserved
NEW ORLEANS AA																																													
22	LOUISIANA	051	JEFFERSON PARISH	0202.04	35380	NEW ORLEANS-METAIRIE, LA	406	NEW ORLEANS-METAIRIE-SLIDELL, LA-	METAIRIE CDP, LA	70002	$82,700	$146,950	$178,657	216.03	UPPER INCOME	N	N	N	N	N	N	N	2,782	655	921	572	20.56	25	0.9	218	7.84	2,564	92.16	240	8.63	1	0.04	0	0	134	4.82	1.92	888	921	10	544	Neither Distressed nor Underserve

Assessment Areas/REMA

State	State Name	County	County Name	Census Tract	MSA/MD	MSA/MD Name	CSA	CSA Name	Place	Zip Codes*	MSA/MD MFI	Base Tract MFI	Tract MFI	Tract MFI %	LMI	MMCT	MACT	MBCT	MHCT	MBHCT	MAIANCT	MNHOPICT	Population	Families	Households	Minority	Minority %	Black	Black %	Hispanic	Hispanic %	Non-Hispanic	Non-Hispanic %	Asian	Asian %	NHOPI	NHOPI %	Labor Armed Force	Labor Armed Force %	LEP	LEP %	Poverty %	Owner Occ Units	1-4 Family Units	Farm Count	Non Farm Count	Distressed/ Underserved
								MS																																							d
22	LOUISIANA	051	JEFFERSON PARISH	020205	35380	NEW ORLEANS-METAIRIE, LA	406	NEW ORLEANS-METAIRIE-SLIDELL, LA-MS	METAIRIE CDP, LA	70002	$82,700	$47,865	$58,188	70.36	MODERATE INCOME	Y	N	N	N	Y	N	N	3,652	823	1,670	2,942	80.56	1,286	35.21	1,385	37.92	2,267	62.08	160	4.38	0	0	10	0.27	621	17	24.93	96	148	4	621	Neither Distressed nor Underserved
22	LOUISIANA	051	JEFFERSON PARISH	020206	35380	NEW ORLEANS-METAIRIE, LA	406	NEW ORLEANS-METAIRIE-SLIDELL, LA-MS	METAIRIE CDP, LA	70002	$82,700	$107,300	$130,451	157.74	UPPER INCOME	N	N	N	N	N	N	N	4,415	1,104	1,687	1,760	39.86	444	10.06	748	16.94	3,667	83.06	421	9.54	0	0	0	0	172	3.9	6.76	1,138	1,325	6	683	Neither Distressed nor Underserved
22	LOUISIANA	051	JEFFERSON PARISH	020304	35380	NEW ORLEANS-METAIRIE, LA	406	NEW ORLEANS-METAIRIE-SLIDELL, LA-MS	METAIRIE CDP, LA	70003 | 70006	$82,700	$128,141	$155,790	188.38	UPPER INCOME	N	N	N	N	N	N	N	4,379	1,318	1,650	1,101	25.14	138	3.15	540	12.33	3,839	87.67	264	6.03	0	0	11	0.25	104	2.37	10.23	1,462	1,725	10	619	Neither Distressed nor Underserved
22	LOUISIANA	051	JEFFERSON PARISH	020305	35380	NEW ORLEANS-METAIRIE, LA	406	NEW ORLEANS-METAIRIE-SLIDELL, LA-MS	METAIRIE CDP, LA	70006	$82,700	$108,660	$132,105	159.74	UPPER INCOME	N	N	N	N	N	N	N	4,589	1,158	1,872	1,638	35.69	204	4.45	908	19.79	3,681	80.21	361	7.87	0	0	36	0.78	227	4.95	13.06	1,531	2,043	4	734	Neither Distressed nor Underserved
22	LOUISIANA	051	JEFFERSON PARISH	020400	35380	NEW ORLEANS-METAIRIE, LA	406	NEW ORLEANS-METAIRIE-SLIDELL, LA-MS	METAIRIE CDP, LA	70003	$82,700	$108,603	$132,039	159.66	UPPER INCOME	N	N	N	N	N	N	N	3,068	1,059	1,277	628	20.47	58	1.89	369	12.03	2,699	87.97	128	4.17	0	0	44	1.43	84	2.74	2.87	1,277	1,357	7	411	Neither Distressed nor Underserved
22	LOUISIANA	051	JEFFERSON PARISH	020502	35380	NEW ORLEANS-	406	NEW ORLEANS-	KENNER CITY, LA	70062 |	$82,700	$50,000	$60,784	73.5	MODERATE	Y	N	N	N	Y	N	N	6,429	1,560	2,324	4,313	67.09	1,055	16.36	2,783	43.29	3,646	56.71	232	3.61	6	0.09	0	0	962	14.96	38.95	1,038	2,105	10	934	Neither Distre

Assessment Areas/REMA

State	State Name	County	County Name	Census Tract	MSA/MD	MSA/MD Name	CSA	CSA Name	Place	Zip Codes*	MSA/MD MFI	Base Tract MFI	Tract MFI	Tract MFI %	LMI	MMCT	MACT	MBCT	MHCT	MBHCT	MAIANCT	MNHOPICT	Population	Families	Households	Minority	Minority %	Black	Black %	Hispanic	Hispanic %	Non-Hispanic	Non-Hispanic %	Asian	Asian %	NHOPI	NHOPI %	Labor Armed Force	Labor Armed Force %	LEP	LEP %	Poverty %	Owner Occ Units	1-4 Family Units	Farm Count	Non Farm Count	Distressed/ Underserved
						METAIRIE, LA		METAIRIE-SLIDELL, LA-MS		70065					INCOME													2																				ssed nor Underserved
22	LOUISIANA	051	JEFFERSON PARISH	020502.05	35380	NEW ORLEANS-METAIRIE, LA	406	NEW ORLEANS-METAIRIE-SLIDELL, LA-MS	KENNER CITY, LA	70065	$82,700	$42,368	$51,506	62.28	MODERATE INCOME	Y	N	Y	N	Y	N	N	1,729	426	646	1,657	95.84	1,244	71.95	372	21.52	1,357	78.48	6	0.35	0	0	0	0	14	0.81	38.76	395	629	3	243	Neither Distressed nor Underserved
22	LOUISIANA	051	JEFFERSON PARISH	020506	35380	NEW ORLEANS-METAIRIE, LA	406	NEW ORLEANS-METAIRIE-SLIDELL, LA-MS	KENNER CITY, LA	70003 | 70062 | 70065	$82,700	$90,140	$109,586	132.51	UPPER INCOME	Y	N	N	N	N	N	N	4,204	1,042	1,325	2,278	54.19	428	10.18	1,457	34.66	2,747	65.34	282	6.71	0	0	0	0	550	13.08	13.35	830	1,266	8	678	Neither Distressed nor Underserved
22	LOUISIANA	051	JEFFERSON PARISH	020507	35380	NEW ORLEANS-METAIRIE, LA	406	NEW ORLEANS-METAIRIE-SLIDELL, LA-MS	KENNER CITY, LA	70065	$82,700	$83,688	$101,746	123.03	UPPER INCOME	Y	N	N	N	N	N	N	4,276	887	1,467	2,175	50.87	571	13.35	1,242	29.05	3,034	70.95	189	4.42	2	0.05	0	0	357	8.35	14.37	912	1,162	9	572	Neither Distressed nor Underserved
22	LOUISIANA	051	JEFFERSON PARISH	020511	35380	NEW ORLEANS-METAIRIE, LA	406	NEW ORLEANS-METAIRIE-SLIDELL, LA-MS	KENNER CITY, LA	70065	$82,700	$64,792	$78,772	95.25	MIDDLE INCOME	Y	N	N	N	N	N	N	4,289	1,055	1,683	2,414	56.28	658	15.34	1,140	26.58	3,149	73.42	416	9.7	0	0	0	0	442	10.31	7.75	1,248	1,748	6	515	Neither Distressed nor Underserved
22	LOUISIANA	051	JEFFERSON PARISH	020512	35380	NEW ORLEANS-METAIRIE, LA	406	NEW ORLEANS-METAIRIE-SLIDELL, LA-	KENNER CITY, LA	70065	$82,700	$87,137	$105,939	128.1	UPPER INCOME	N	N	N	N	N	N	N	2,731	395	1,106	1,324	48.48	367	13.44	546	19.99	2,185	80.01	324	11.86	5	0.18	0	0	178	6.52	10.03	670	707	3	451	Neither Distressed nor Underserve

Assessment Areas/REMA

State	State Name	County	County Name	Census Tract	MSA/MD	MSA/MD Name	CSA	CSA Name	Place	Zip Codes*	MSA/MD MFI	Base Tract MFI	Tract MFI	Tract MFI %	LMI	MMCT	MACT	MBCT	MHCT	MBHCT	MAIANCT	MNHOPICT	Population	Families	Households	Minority	Minority %	Black	Black %	Hispanic	Hispanic %	Non-Hispanic	Non-Hispanic %	Asian	Asian %	NHOPI	NHOPI %	Labor Armed Force	Labor Armed Force %	LEP	LEP %	Poverty %	Owner Occ Units	1-4 Family Units	Farm Count	Non Farm Count	Distressed/ Underserved
								MS																																						d
22	LOUISIANA	051	JEFFERSON PARISH	020513	35380	NEW ORLEANS-METAIRIE, LA	406	NEW ORLEANS-METAIRIE-SLIDELL, LA-MS	KENNER CITY, LA	70065	$82,700	$57,308	$69,675	84.25	MIDDLE INCOME	Y	N	N	N	N	N	N	4,690	1,270	2,008	2,658	56.67	968	20.64	1,172	24.99	3,518	75.01	335	7.14	2	0.04	407	8.68	833	17.76	19.5	804	1,323	5	630	Neither Distressed nor Underserved
22	LOUISIANA	051	JEFFERSON PARISH	020514	35380	NEW ORLEANS-METAIRIE, LA	406	NEW ORLEANS-METAIRIE-SLIDELL, LA-MS	KENNER CITY, LA	70003 | 70065	$82,700	$132,969	$161,662	195.48	UPPER INCOME	N	N	N	N	N	N	N	3,555	971	1,116	828	23.29	75	2.11	403	11.34	3,152	88.66	233	6.55	0	0	0	0	167	4.7	5.24	1,087	1,139	5	550	Neither Distressed nor Underserved
22	LOUISIANA	051	JEFFERSON PARISH	020515	35380	NEW ORLEANS-METAIRIE, LA	406	NEW ORLEANS-METAIRIE-SLIDELL, LA-MS	KENNER CITY, LA	70065	$82,700	$95,068	$115,582	139.76	UPPER INCOME	Y	N	N	N	N	N	N	2,923	982	1,197	1,587	54.29	427	14.61	960	32.84	1,963	67.16	111	3.8	0	0	0	0	327	11.19	6.01	1,010	1,119	9	448	Neither Distressed nor Underserved
22	LOUISIANA	051	JEFFERSON PARISH	020516	35380	NEW ORLEANS-METAIRIE, LA	406	NEW ORLEANS-METAIRIE-SLIDELL, LA-MS	KENNER CITY, LA	70065	$82,700	$52,589	$63,935	77.31	MODERATE INCOME	Y	N	N	Y	Y	N	N	4,723	875	2,041	3,601	76.24	1,046	22.15	2,418	51.2	2,305	48.8	56	1.19	3	0.06	0	0	739	15.65	18.16	1,315	1,972	4	395	Neither Distressed nor Underserved
22	LOUISIANA	051	JEFFERSON PARISH	020517	35380	NEW ORLEANS-METAIRIE, LA	406	NEW ORLEANS-METAIRIE-SLIDELL, LA-MS	KENNER CITY, LA	70065	$82,700	$108,536	$131,956	159.56	UPPER INCOME	N	N	N	N	N	N	N	4,336	917	1,669	1,827	42.14	608	14.02	729	16.81	3,607	83.19	342	7.89	3	0.07	0	0	270	6.23	7.19	990	1,163	4	586	Neither Distressed nor Underserved
22	LOUISIANA	051	JEFFERSON PARISH	020518	35380	NEW ORLEANS-	406	NEW ORLEANS-	KENNER CITY, LA	70065	$82,700	$71,639	$87,091	105.31	MIDDLE INCO	Y	N	N	N	Y	N	N	3,421	861	1,329	1,973	57.67	590	17.25	1,137	33.24	2,284	66.76	115	3.36	2	0.06	0	0	296	8.65	0.81	732	979	4	292	Neither Distre

Assessment Areas/REMA

State	State Name	County	County Name	Census Tract	MSA/MD	MSA/MD Name	CSA	CSA Name	Place	Zip Codes*	MSA/MD MFI	Base Tract MFI	Tract MFI	Tract MFI %	LMI	MMCT	MACT	MBCT	MHCT	MBHCT	MAIANCT	MNHOPICT	Population	Families	Households	Minority	Minority %	Black	Black %	Hispanic	Hispanic %	Non-Hispanic	Non-Hispanic %	Asian	Asian %	NHOPI	NHOPI %	Labor Armed Force	Labor Armed Force %	LEP	LEP %	Poverty %	Owner Occ Units	1-4 Family Units	Farm Count	Non Farm Count	Distressed/ Underserved
						METAIRIE, LA		METAIRIE-SLIDELL, LA-MS							ME																																ssed nor Underserved
22	LOUISIANA	051	JEFFERSON PARISH	0205.19	35380	NEW ORLEANS-METAIRIE, LA	406	NEW ORLEANS-METAIRIE-SLIDELL, LA-MS	KENNER CITY, LA	70064 | 70065	$82,700	$63,846	$77,622	93.86	MIDDLE INCOME	Y	N	N	N	N	N	N	4,354	1,136	1,454	2,547	58.5	740	17	1,358	31.19	2,996	68.81	287	6.59	0	0	0	0	416	9.55	15.1	920	1,242	5	410	Neither Distressed nor Underserved
22	LOUISIANA	051	JEFFERSON PARISH	0206.00	35380	NEW ORLEANS-METAIRIE, LA	406	NEW ORLEANS-METAIRIE-SLIDELL, LA-MS	KENNER CITY, LA	70062	$82,700	$39,732	$48,305	58.41	MODERATE INCOME	Y	N	Y	N	Y	N	N	4,804	998	1,384	4,455	92.74	2,469	51.39	1,867	38.86	2,937	61.14	18	0.37	3	0.06	33	0.69	1,713	35.66	24.78	270	1,366	12	1,282	Neither Distressed nor Underserved
22	LOUISIANA	051	JEFFERSON PARISH	0210.00	35380	NEW ORLEANS-METAIRIE, LA	406	NEW ORLEANS-METAIRIE-SLIDELL, LA-MS	KENNER CITY, LA	70062	$82,700	$61,250	$74,463	90.04	MIDDLE INCOME	Y	N	N	N	N	N	N	2,280	509	788	1,235	54.17	594	26.05	521	22.85	1,759	77.15	64	2.81	0	0	0	0	231	10.13	13.99	505	886	5	457	Neither Distressed nor Underserved
22	LOUISIANA	051	JEFFERSON PARISH	0211.00	35380	NEW ORLEANS-METAIRIE, LA	406	NEW ORLEANS-METAIRIE-SLIDELL, LA-MS	KENNER CITY, LA	70062	$82,700	$98,750	$120,056	145.17	UPPER INCOME	N	N	N	N	N	N	N	2,183	500	783	1,064	48.74	212	9.71	673	30.83	1,510	69.17	89	4.08	0	0	0	0	68	3.11	8.15	619	811	3	348	Neither Distressed nor Underserved
22	LOUISIANA	051	JEFFERSON PARISH	0212.00	35380	NEW ORLEANS-METAIRIE, LA	406	NEW ORLEANS-METAIRIE-SLIDELL, LA-MS	KENNER CITY, LA	70003 | 70062 | 7006	$82,700	$62,302	$75,745	91.59	MIDDLE INCOME	Y	N	N	N	N	N	N	2,464	455	869	1,373	55.72	419	17	805	32.67	1,659	67.33	79	3.21	6	0.24	0	0	275	11.16	12.51	340	583	10	514	Neither Distressed nor Underserved

Assessment Areas/REMA

State	State Name	County	County Name	Census Tract	MSA/MD	MSA/MD Name	CSA	CSA Name	Place	Zip Codes*	MSA/MD MFI	Base Tract MFI	Tract MFI	Tract MFI %	LMI	MMCT	MACT	MBCT	MHCT	MBHCT	MAIANCT	MNHOPICT	Population	Families	Households	Minority	Minority %	Black	Black %	Hispanic	Hispanic %	Non-Hispanic	Non-Hispanic %	Asian	Asian %	NHOPI	NHOPI %	Labor Armed Force	Labor Armed Force %	LEP	LEP %	Poverty %	Owner Occ Units	1-4 Family Units	Farm Count	Non Farm Count	Distressed/ Underserved
										70065																																					
22	LOUISIANA	051	JEFFERSON PARISH	0213.00	35380	NEW ORLEANS-METAIRIE, LA	406	NEW ORLEANS-METAIRIE-SLIDELL, LA-MS	METAIRIE CDP, LA	70002 | 70003 | 70065	$82,700	$76,941	$93,542	113.11	MIDDLE INCOME	N	N	N	N	N	N	N	2,797	749	968	899	32.14	101	3.61	513	18.34	2,284	81.66	135	4.83	0	0	0	0	231	8.26	9.09	873	999	11	429	Neither Distressed nor Underserved
22	LOUISIANA	051	JEFFERSON PARISH	0214.00	35380	NEW ORLEANS-METAIRIE, LA	406	NEW ORLEANS-METAIRIE-SLIDELL, LA-MS	METAIRIE CDP, LA	70003	$82,700	$92,105	$111,976	135.4	UPPER INCOME	N	N	N	N	N	N	N	2,133	566	817	714	33.47	87	4.08	411	19.27	1,722	80.73	108	5.06	0	0	13	0.61	55	2.58	1.81	796	870	7	206	Neither Distressed nor Underserved
22	LOUISIANA	051	JEFFERSON PARISH	0215.00	35380	NEW ORLEANS-METAIRIE, LA	406	NEW ORLEANS-METAIRIE-SLIDELL, LA-MS	METAIRIE CDP, LA	70003	$82,700	$31,403	$38,174	46.16	LOW INCOME	Y	N	N	N	Y	N	N	2,918	627	1,381	2,024	69.36	1,110	38.04	713	24.43	2,205	75.57	134	4.59	0	0	0	0	340	11.65	25.84	226	226	6	332	Neither Distressed nor Underserved
22	LOUISIANA	051	JEFFERSON PARISH	0216.01	35380	NEW ORLEANS-METAIRIE, LA	406	NEW ORLEANS-METAIRIE-SLIDELL, LA-MS	METAIRIE CDP, LA	70003 | 70033	$82,700	$30,114	$36,611	44.27	LOW INCOME	Y	N	N	N	Y	N	N	3,137	502	912	2,076	66.18	369	11.76	1,506	48.01	1,631	51.99	99	3.16	0	0	0	0	338	10.77	25.07	356	762	6	408	Neither Distressed nor Underserved
22	LOUISIANA	051	JEFFERSON PARISH	0216.02	35380	NEW ORLEANS-METAIRIE, LA	406	NEW ORLEANS-METAIRIE-SLIDELL, LA-MS	METAIRIE CDP, LA	70001 | 70003	$82,700	$86,917	$105,666	127.77	UPPER INCOME	N	N	N	N	N	N	N	1,566	351	429	467	29.82	37	2.36	313	19.99	1,253	80.01	42	2.68	3	0.19	0	0	23	1.47	6.7	429	415	2	136	Neither Distressed nor Underserved

Assessment Areas/REMA

State	State Name	County	County Name	Census Tract	MSA/MD	MSA/MD Name	CSA	CSA Name	Place	Zip Codes*	MSA/MD MFI	Base Tract MFI	Tract MFI	Tract MFI %	LMI	MMCT	MACT	MBCT	MHCT	MBHCT	MAIANCT	MNHOPICT	Population	Families	Households	Minority	Minority %	Black	Black %	Hispanic	Hispanic %	Non-Hispanic	Non-Hispanic %	Asian	Asian %	NHOPI	NHOPI %	Labor Armed Force	Labor Armed Force %	LEP	LEP %	Poverty %	Owner Occ Units	1-4 Family Units	Farm Count	Non Farm Count	Distressed/ Underserved
22	LOUISIANA	051	JEFFERSON PARISH	0226.01	35380	NEW ORLEANS-METAIRIE, LA	406	NEW ORLEANS-METAIRIE-SLIDELL, LA-MS	METAIRIE CDP, LA	70001 | 70005	$82,700	$170,776	$207,627	251.06	UPPER INCOME	N	N	N	N	N	N	N	2,961	780	1,147	324	10.94	23	0.78	169	5.71	2,792	94.29	50	1.69	1	0.03	0	0	36	1.22	4.76	840	1,183	6	658	Neither Distressed nor Underserved
22	LOUISIANA	051	JEFFERSON PARISH	0230.03	35380	NEW ORLEANS-METAIRIE, LA	406	NEW ORLEANS-METAIRIE-SLIDELL, LA-MS	METAIRIE CDP, LA	70001 | 70003	$82,700	$89,583	$108,908	131.69	UPPER INCOME	N	N	N	N	N	N	N	2,745	808	980	638	23.24	62	2.26	399	14.54	2,346	85.46	45	1.64	3	0.11	0	0	43	1.57	2.53	936	1,021	6	307	Neither Distressed nor Underserved
22	LOUISIANA	051	JEFFERSON PARISH	0230.04	35380	NEW ORLEANS-METAIRIE, LA	406	NEW ORLEANS-METAIRIE-SLIDELL, LA-MS	METAIRIE CDP, LA	70001	$82,700	$76,912	$93,509	113.07	MIDDLE INCOME	N	N	N	N	N	N	N	4,836	1,470	1,846	1,229	25.41	241	4.98	714	14.76	4,122	85.24	129	2.67	2	0.04	0	0	171	3.54	10.98	1,490	1,844	8	728	Neither Distressed nor Underserved
22	LOUISIANA	051	JEFFERSON PARISH	0230.00	35380	NEW ORLEANS-METAIRIE, LA	406	NEW ORLEANS-METAIRIE-SLIDELL, LA-MS	METAIRIE CDP, LA	70003	$82,700	$96,750	$117,624	142.23	UPPER INCOME	N	N	N	N	N	N	N	1,724	439	683	517	29.99	65	3.77	297	17.23	1,427	82.77	57	3.31	0	0	0	0	50	2.9	6.67	648	688	4	175	Neither Distressed nor Underserved
22	LOUISIANA	051	JEFFERSON PARISH	0234.00	35380	NEW ORLEANS-METAIRIE, LA	406	NEW ORLEANS-METAIRIE-SLIDELL, LA-MS	METAIRIE CDP, LA	70003	$82,700	$83,143	$101,084	122.23	UPPER INCOME	N	N	N	N	N	N	N	3,201	932	1,650	921	28.77	81	2.53	599	18.71	2,602	81.29	88	2.75	1	0.03	0	0	115	3.59	2.6	1,637	1,738	1	352	Neither Distressed nor Underserved
22	LOUISIANA	051	JEFFERSON PARISH	0235.00	35380	NEW ORLEANS-METAIRIE, LA	406	NEW ORLEANS-METAIRIE-	METAIRIE CDP, LA	70003 | 7006	$82,700	$76,511	$93,021	112.48	MIDDLE INCOME	N	N	N	N	N	N	N	4,391	1,331	1,640	1,226	27.92	155	3.53	764	17.4	3,627	82.6	124	2.82	0	0	0	0	157	3.58	6.94	1,456	1,727	14	400	Neither Distressed nor

Assessment Areas/REMA

State	State Name	County	County Name	Census Tract	MSA/MD	MSA/MD Name	CSA	CSA Name	Place	Zip Codes*	MSA/MD MFI	Base Tract MFI	Tract MFI	Tract MFI %	LMI	MMCT	MACT	MBCT	MHCT	MBHCT	MAIANCT	MNHOPICT	Population	Families	Households	Minority	Minority %	Black	Black %	Hispanic	Hispanic %	Non-Hispanic	Non-Hispanic %	Asian	Asian %	NHOPI	NHOPI %	Labor Armed Force	Labor Armed Force %	LEP	LEP %	Poverty %	Owner Occ Units	1-4 Family Units	Farm Count	Non Farm Count	Distressed/ Underserved
								SLIDELL, LA-MS		2																																						Underserved
22	LOUISIANA	051	JEFFERSON PARISH	0236.00	35380	NEW ORLEANS-METAIRIE, LA	406	NEW ORLEANS-METAIRIE-SLIDELL, LA-MS	METAIRIE CDP, LA	70003 | 700602	$82,700	$62,650	$76,167	92.1	MIDDLE INCOME	N	N	N	N	N	N	N	4,966	969	1,710	2,152	43.33	766	15.42	1,068	21.51	3,898	78.49	114	2.3	0	0	0	0	196	3.95	19.9	1,094	1,829	13	631	Neither Distressed nor Underserved
22	LOUISIANA	051	JEFFERSON PARISH	0237.00	35380	NEW ORLEANS-METAIRIE, LA	406	NEW ORLEANS-METAIRIE-SLIDELL, LA-MS	METAIRIE CDP, LA	70003 | 700602	$82,700	$43,895	$53,366	64.53	MODERATE INCOME	Y	N	Y	N	Y	N	N	1,986	416	703	1,933	97.33	1,753	88.27	135	6.8	1,851	93.2	2	0.1	1	0.05	0	0	76	3.83	16.49	430	802	6	304	Neither Distressed nor Underserved
22	LOUISIANA	051	JEFFERSON PARISH	0238.00	35380	NEW ORLEANS-METAIRIE, LA	406	NEW ORLEANS-METAIRIE-SLIDELL, LA-MS	RIVER RIDGE CDP, LA	70062 | 701123	$82,700	$56,554	$68,757	83.14	MIDDLE INCOME	Y	N	N	N	N	N	N	3,765	798	1,400	1,894	50.31	1,314	34.9	412	10.94	3,353	89.06	45	1.2	0	0	15	0.4	85	2.26	17.05	720	1,316	7	395	Neither Distressed nor Underserved
22	LOUISIANA	051	JEFFERSON PARISH	0239.01	35380	NEW ORLEANS-METAIRIE, LA	406	NEW ORLEANS-METAIRIE-SLIDELL, LA-MS	HARAHAN CITY, LA	70123	$82,700	$71,648	$87,108	105.33	MIDDLE INCOME	N	N	N	N	N	N	N	2,396	1,212	1,440	357	14.9	42	1.75	243	10.14	2,153	89.86	21	0.88	0	0	11	0.46	34	1.42	2.83	1,308	1,474	4	468	Neither Distressed nor Underserved
22	LOUISIANA	051	JEFFERSON PARISH	0239.02	35380	NEW ORLEANS-METAIRIE, LA	406	NEW ORLEANS-METAIRIE-SLIDELL, LA-MS	RIVER RIDGE CDP, LA	70123	$82,700	$118,333	$143,865	173.96	UPPER INCOME	N	N	N	N	N	N	N	2,305	664	807	340	14.75	11	0.48	206	8.94	2,099	91.06	29	1.26	0	0	0	0	20	0.87	6.82	791	899	8	409	Neither Distressed nor Underserved

Assessment Areas/REMA

State	State Name	County	County Name	Census Tract	MSA/MD	MSA/MD Name	CSA	CSA Name	Place	Zip Codes*	MSA/MD MFI	Base Tract MFI	Tract MFI	Tract MFI %	LMI	MMCT	MACT	MBCT	MHCT	MBHCT	MAIANCT	MNHOPICT	Population	Families	Households	Minority	Minority %	Black	Black %	Hispanic	Hispanic %	Non-Hispanic	Non-Hispanic %	Asian	Asian %	NHOPI	NHOPI %	Labor Armed Force	Labor Armed Force %	LEP	LEP %	Poverty %	Owner Occ Units	1-4 Family Units	Farm Count	Non Farm Count	Distressed/ Underserved
22	LOUISIANA	051	JEFFERSON PARISH	0239.03	35380	NEW ORLEANS-METAIRIE, LA	406	NEW ORLEANS-METAIRIE-SLIDELL, LA-MS	RIVER RIDGE CDP, LA	70123	$82,700	$104,707	$127,300	153.93	UPPER INCOME	N	N	N	N	N	N	N	2,378	607	777	383	16.11	43	1.81	214	9	2,164	91	26	1.09	1	0.04	0	0	12	0.5	5.64	688	868	6	335	Neither Distressed nor Underserved
22	LOUISIANA	051	JEFFERSON PARISH	0239.04	35380	NEW ORLEANS-METAIRIE, LA	406	NEW ORLEANS-METAIRIE-SLIDELL, LA-MS	RIVER RIDGE CDP, LA	70123	$82,700	$112,625	$136,926	165.57	UPPER INCOME	N	N	N	N	N	N	N	2,752	699	1,111	654	23.76	217	7.89	298	10.83	2,454	89.17	46	1.67	1	0.04	94	3.42	0	0	7.29	766	930	5	359	Neither Distressed nor Underserved
22	LOUISIANA	051	JEFFERSON PARISH	0240.01	35380	NEW ORLEANS-METAIRIE, LA	406	NEW ORLEANS-METAIRIE-SLIDELL, LA-MS	HARAHAN CITY, LA	70123	$82,700	$85,294	$103,698	125.39	UPPER INCOME	N	N	N	N	N	N	N	2,669	618	976	368	13.79	58	2.17	195	7.31	2,474	92.69	13	0.49	0	0	0	0	14	0.52	4.88	847	966	8	315	Neither Distressed nor Underserved
22	LOUISIANA	051	JEFFERSON PARISH	0240.02	35380	NEW ORLEANS-METAIRIE, LA	406	NEW ORLEANS-METAIRIE-SLIDELL, LA-MS	HARAHAN CITY, LA	70123	$82,700	$128,375	$156,071	188.72	UPPER INCOME	N	N	N	N	N	N	N	3,051	929	1,288	385	12.62	13	0.43	237	7.77	2,814	92.23	29	0.95	0	0	0	0	0	0	12.76	1,105	1,405	7	481	Neither Distressed nor Underserved
22	LOUISIANA	051	JEFFERSON PARISH	0241.00	35380	NEW ORLEANS-METAIRIE, LA	406	NEW ORLEANS-METAIRIE-SLIDELL, LA-MS	ELMWOOD CDP, LA	70115 | 70123	$82,700	$77,169	$93,815	113.44	MIDDLE INCOME	N	N	N	N	N	N	N	3,394	882	1,513	942	27.75	318	9.37	384	11.31	3,010	88.69	73	2.15	1	0.03	18	0.53	87	2.56	9.33	1,053	1,469	14	632	Neither Distressed nor Underserved
22	LOUISIANA	051	JEFFERSON PARISH	0242.02	35380	NEW ORLEANS-METAIRIE, LA	406	NEW ORLEANS-METAIRIE-	ELMWOOD CDP, LA	70001 | 70112	$82,700	$74,712	$90,829	109.83	MIDDLE INCOME	Y	N	N	N	N	N	N	4,756	887	2,905	2,676	56.27	1,562	32.84	437	9.19	4,319	90.81	489	10.28	1	0.02	0	0	27	0.57	6.07	138	124	17	2,244	Neither Distressed nor

Assessment Areas/REMA

State	State Name	County	County Name	Census Tract	MSA/MD	MSA/MD Name	CSA	CSA Name	Place	Zip Codes*	MSA/MD MFI	Base Tract MFI	Tract MFI	Tract MFI %	LMI	MMCT	MACT	MBCT	MHCT	MBHCT	MAIANCT	MNHOPICT	Population	Families	Households	Minority	Minority %	Black	Black %	Hispanic	Hispanic %	Non-Hispanic	Non-Hispanic %	Asian	Asian %	NHOPI	NHOPI %	Labor Armed Force	Labor Armed Force %	LEP	LEP %	Poverty %	Owner Occ Units	1-4 Family Units	Farm Count	Non Farm Count	Distressed/ Underserved
								SLIDELL, LA-MS		70318 1 | 70183																																					Underserved
22	LOUISIANA	051	JEFFERSON PARISH	0243.00	35380	NEW ORLEANS-METAIRIE, LA	406	NEW ORLEANS-METAIRIE-SLIDELL, LA-MS	ELMWOOD CDP, LA	70001 | 70121	$82,700	$89,575	$108,899	131.68	UPPER INCOME	N	N	N	N	N	N	N	2,870	686	1,359	791	27.56	299	10.42	349	12.16	2,521	87.84	30	1.05	0	0	31	1.08	26	0.91	9.93	729	1,134	16	516	Neither Distressed nor Underserved
22	LOUISIANA	051	JEFFERSON PARISH	0244.00	35380	NEW ORLEANS-METAIRIE, LA	406	NEW ORLEANS-METAIRIE-SLIDELL, LA-MS	JEFFERSON CDP, LA	70001 | 70121	$82,700	$75,852	$92,219	111.51	MIDDLE INCOME	N	N	N	N	N	N	N	2,784	583	1,180	989	35.52	560	20.11	267	9.59	2,517	90.41	35	1.26	3	0.11	41	1.47	128	4.6	4.48	612	1,140	9	372	Neither Distressed nor Underserved
22	LOUISIANA	051	JEFFERSON PARISH	0245.00	35380	NEW ORLEANS-METAIRIE, LA	406	NEW ORLEANS-METAIRIE-SLIDELL, LA-MS	JEFFERSON CDP, LA	70121	$82,700	$75,938	$92,318	111.63	MIDDLE INCOME	N	N	N	N	N	N	N	1,576	295	1,090	450	28.55	167	10.6	204	12.94	1,372	87.06	18	1.14	0	0	0	0	7	0.44	6.92	465	986	3	209	Neither Distressed nor Underserved
22	LOUISIANA	051	JEFFERSON PARISH	0246.01	35380	NEW ORLEANS-METAIRIE, LA	406	NEW ORLEANS-METAIRIE-SLIDELL, LA-MS	JEFFERSON CDP, LA	70121	$82,700	$41,429	$50,364	60.9	MODERATE INCOME	Y	N	Y	N	Y	N	N	1,125	240	523	893	79.38	728	64.71	115	10.22	1,010	89.78	16	1.42	2	0.18	0	0	0	0	18.57	301	574	2	171	Neither Distressed nor Underserved
22	LOUISIANA	051	JEFFERSON PARISH	0247.00	35380	NEW ORLEANS-METAIRIE, LA	406	NEW ORLEANS-METAIRIE-SLIDE	JEFFERSON CDP, LA	70121	$82,700	$86,250	$104,855	126.79	UPPER INCOME	N	N	N	N	N	N	N	1,493	331	693	584	39.12	331	22.17	183	12.26	1,310	87.74	34	2.28	1	0.07	0	0	0	0	3.88	9.6	404	692	3	158	Neither Distressed nor Under

Assessment Areas/REMA

State	State Name	County	County Name	Census Tract	MSA/MD	MSA/MD Name	CSA	CSA Name	Place	Zip Codes*	MSA/MD MFI	Base Tract MFI	Tract MFI	Tract MFI %	LMI	MMCT	MACT	MBCT	MHCT	MBHCT	MAIANCT	MNHOPICT	Population	Families	Households	Minority	Minority %	Black	Black %	Hispanic	Hispanic %	Non-Hispanic	Non-Hispanic %	Asian	Asian %	NHOPI	NHOPI %	Labor Armed Force	Labor Armed Force %	LEP	LEP %	Poverty %	Owner Occ Units	1-4 Family Units	Farm Count	Non Farm Count	Distressed/ Underserved
								LL, LA-MS																																							served
22	LOUISIANA	051	JEFFERSON PARISH	024 8.01	353 80	NEW ORLEANS-METAIRIE, LA	406	NEW ORLEANS-METAIRIE-SLIDELL, LA-MS	METAIRIE CDP, LA	70001 | 70005 | 70118	$82,700	$139,583	$169,700	205.2	UPPER INCOME	N	N	N	N	N	N	N	3,055	727	1,062	363	11.88	37	1.21	218	7.14	2,837	92.86	34	1.11	1	0.03	0	0	54	1.77	4.21	966	1,153	11	816	Neither Distressed nor Underserved
22	LOUISIANA	051	JEFFERSON PARISH	024 9.00	353 80	NEW ORLEANS-METAIRIE, LA	406	NEW ORLEANS-METAIRIE-SLIDELL, LA-MS	JEFFERSON CDP, LA	70121	$82,700	$53,750	$65,341	79.01	MODERATE INCOME	N	N	N	N	N	N	N	1,675	263	712	835	49.85	292	17.43	433	25.85	1,242	74.15	29	1.73	1	0.06	0	0	212	12.66	26.06	260	727	9	411	Neither Distressed nor Underserved
22	LOUISIANA	051	JEFFERSON PARISH	025 0.02	353 80	NEW ORLEANS-METAIRIE, LA	406	NEW ORLEANS-METAIRIE-SLIDELL, LA-MS	TERRYTOWN CDP, LA	70056	$82,700	$52,454	$63,770	77.11	MODERATE INCOME	Y	N	N	N	Y	N	N	3,312	721	1,360	2,237	67.54	908	27.42	1,089	32.88	2,223	67.12	156	4.71	3	0.09	0	0	305	9.21	17.34	965	1,388	6	397	Neither Distressed nor Underserved
22	LOUISIANA	051	JEFFERSON PARISH	025 0.03	353 80	NEW ORLEANS-METAIRIE, LA	406	NEW ORLEANS-METAIRIE-SLIDELL, LA-MS	TERRYTOWN CDP, LA	70056	$82,700	$93,542	$113,721	137.51	UPPER INCOME	Y	N	N	N	Y	N	N	4,286	1,034	1,459	2,626	61.27	956	22.31	1,337	31.19	2,949	68.81	178	4.15	1	0.02	9	0.21	259	6.04	4.72	1,008	1,450	7	440	Neither Distressed nor Underserved
22	LOUISIANA	051	JEFFERSON PARISH	025 0.04	353 80	NEW ORLEANS-METAIRIE, LA	406	NEW ORLEANS-METAIRIE-SLIDELL, LA-MS	TERRYTOWN CDP, LA	70056	$82,700	$51,514	$62,629	75.73	MODERATE INCOME	Y	N	Y	N	Y	N	N	3,886	734	1,135	3,227	83.04	1,992	51.26	1,011	26.02	2,875	73.98	146	3.76	7	0.18	0	0	409	10.52	17.42	297	747	8	301	Neither Distressed nor Underserved

Assessment Areas/REMA

State	State Name	County	County Name	Census Tract	MSA/MD	MSA/MD Name	CSA	CSA Name	Place	Zip Codes*	MSA/MD MFI	Base Tract MFI	Tract MFI	Tract MFI %	LMI	MMCT	MACT	MBCT	MHCT	MBHCT	MAIANCT	MNHOPICT	Population	Families	Households	Minority	Minority %	Black	Black %	Hispanic	Hispanic %	Non-Hispanic	Non-Hispanic %	Asian	Asian %	NHOPI	NHOPI %	Labor Armed Force	Labor Armed Force %	LEP	LEP %	Poverty %	Owner Occ Units	1-4 Family Units	Farm Count	Non Farm Count	Distressed/ Underserved
22	LOUISIANA	051	JEFFERSON PARISH	0250.05	35380	NEW ORLEANS-METAIRIE, LA	406	NEW ORLEANS-METAIRIE-SLIDELL, LA-MS	TERRYTOWN CDP, LA	70056	$82,700	$78,354	$95,262	115.19	MIDDLE INCOME	Y	N	Y	N	Y	N	N	3,959	1,191	1,491	3,229	81.56	2,094	52.89	540	13.64	3,419	86.36	507	12.81	1	0.03	0	0	974	24.6	16.21	1,214	1,564	8	435	Neither Distressed nor Underserved
22	LOUISIANA	051	JEFFERSON PARISH	0251.02	35380	NEW ORLEANS-METAIRIE, LA	406	NEW ORLEANS-METAIRIE-SLIDELL, LA-MS	GRETNA CITY, LA	70056	$82,700	$80,042	$97,313	117.67	MIDDLE INCOME	N	N	N	N	N	N	N	4,500	933	1,225	2,227	49.49	1,125	25	534	11.87	3,966	88.13	397	8.82	0	0	0	0	296	6.58	13.9	975	1,198	15	812	Neither Distressed nor Underserved
22	LOUISIANA	051	JEFFERSON PARISH	0251.03	35380	NEW ORLEANS-METAIRIE, LA	406	NEW ORLEANS-METAIRIE-SLIDELL, LA-MS	TERRYTOWN CDP, LA	70056	$82,700	$73,084	$88,853	107.44	MIDDLE INCOME	Y	N	N	N	Y	N	N	3,655	844	1,096	2,364	64.68	1,306	35.73	575	15.73	3,080	84.27	322	8.81	0	0	0	0	321	8.78	7.99	792	1,123	5	770	Neither Distressed nor Underserved
22	LOUISIANA	051	JEFFERSON PARISH	0251.04	35380	NEW ORLEANS-METAIRIE, LA	406	NEW ORLEANS-METAIRIE-SLIDELL, LA-MS	TIMBERLANE CDP, LA	70056	$82,700	$71,629	$87,083	105.3	MIDDLE INCOME	Y	N	N	N	Y	N	N	3,670	967	1,309	2,380	64.85	1,464	39.89	519	14.14	3,151	85.86	169	4.6	3	0.08	11	0.3	688	18.75	5.32	844	1,063	5	347	Neither Distressed nor Underserved
22	LOUISIANA	051	JEFFERSON PARISH	0252.01	35380	NEW ORLEANS-METAIRIE, LA	406	NEW ORLEANS-METAIRIE-SLIDELL, LA-MS	GRETNA CITY, LA	70053 | 70056	$82,700	$49,688	$60,404	73.04	MODERATE INCOME	Y	N	N	N	Y	N	N	2,950	672	1,280	2,358	79.93	1,315	44.58	910	30.85	2,040	69.15	50	1.69	0	0	0	0	335	11.36	26.57	245	866	2	540	Neither Distressed nor Underserved
22	LOUISIANA	051	JEFFERSON PARISH	0252.02	35380	NEW ORLEANS-METAIRIE, LA	406	NEW ORLEANS-METAIRIE-	TERRYTOWN CDP, LA	70056	$82,700	$55,469	$67,434	81.54	MIDDLE INCOME	Y	N	N	N	Y	N	N	6,702	1,628	2,514	4,951	73.87	2,536	37.84	2,057	30.69	4,645	69.31	160	2.39	10	0.15	0	0	1,070	15.97	32.51	960	2,050	15	626	Neither Distressed nor

Assessment Areas/REMA

State	State Name	County	County Name	Census Tract	MSA/MD	MSA/MD Name	CSA	CSA Name	Place	Zip Codes*	MSA/MD MFI	Base Tract MFI	Tract MFI	Tract MFI %	LMI	MMCT	MACT	MBCT	MHCT	MBHCT	MAIANCT	MNHOPICT	Population	Families	Households	Minority	Minority %	Black	Black %	Hispanic	Hispanic %	Non-Hispanic	Non-Hispanic %	Asian	Asian %	NHOPI	NHOPI %	Labor Armed Force	Labor Armed Force %	LEP	LEP %	Poverty %	Owner Occ Units	1-4 Family Units	Farm Count	Non Farm Count	Distressed/ Underserved
								SLIDELL, LA-MS																																								Underserved
22	LOUISIANA	051	JEFFERSON PARISH	0253.00	35380	NEW ORLEANS-METAIRIE, LA	406	NEW ORLEANS-METAIRIE-SLIDELL, LA-MS	GRETNA CITY, LA	70053 | 70054 | 70056	$82,700	$75,500	$91,789	110.99	MIDDLE INCOME	N	N	N	N	N	N	N	2,216	476	797	1,049	47.34	357	16.11	563	25.41	1,653	74.59	46	2.08	1	0.05	3	0.14	317	14.31	14.89	517	680	11	389	Neither Distressed nor Underserved
22	LOUISIANA	051	JEFFERSON PARISH	0254.00	35380	NEW ORLEANS-METAIRIE, LA	406	NEW ORLEANS-METAIRIE-SLIDELL, LA-MS	GRETNA CITY, LA	70053 | 70058	$82,700	$42,201	$51,307	62.04	MODERATE INCOME	Y	N	N	N	Y	N	N	4,807	854	2,489	3,378	70.27	1,772	36.86	1,248	25.96	3,559	74.04	194	4.04	8	0.17	57	1.19	536	11.15	14.66	1,241	1,864	10	563	Neither Distressed nor Underserved
22	LOUISIANA	051	JEFFERSON PARISH	0255.00	35380	NEW ORLEANS-METAIRIE, LA	406	NEW ORLEANS-METAIRIE-SLIDELL, LA-MS	GRETNA CITY, LA	70053 | 70058	$82,700	$49,400	$60,057	72.62	MODERATE INCOME	Y	N	N	N	Y	N	N	2,743	582	1,173	2,235	81.48	1,183	43.13	874	31.86	1,869	68.14	74	2.7	2	0.07	0	0	652	23.77	21.14	531	1,084	7	245	Neither Distressed nor Underserved
22	LOUISIANA	051	JEFFERSON PARISH	0256.00	35380	NEW ORLEANS-METAIRIE, LA	406	NEW ORLEANS-METAIRIE-SLIDELL, LA-MS	GRETNA CITY, LA	70053	$82,700	$83,409	$101,407	122.62	UPPER INCOME	N	N	N	N	N	N	N	1,421	320	649	602	42.36	324	22.8	155	10.91	1,266	89.09	49	3.45	0	0	15	1.06	0	0	19.93	355	699	4	344	Neither Distressed nor Underserved
22	LOUISIANA	051	JEFFERSON PARISH	0257.00	35380	NEW ORLEANS-METAIRIE, LA	406	NEW ORLEANS-METAIRIE-SLIDELL, LA-MS	GRETNA CITY, LA	70053 | 70056	$82,700	$47,784	$58,088	70.24	MODERATE INCOME	Y	N	Y	N	Y	N	N	1,411	257	554	1,241	87.95	1,062	75.27	121	8.58	1,290	91.42	6	0.43	0	0	0	0	0	21	1.49	21.96	234	522	4	276	Neither Distressed nor Underserved

Assessment Areas/REMA

State	State Name	County	County Name	Census Tract	MSA/MD	MSA/MD Name	CSA	CSA Name	Place	Zip Codes*	MSA/MD MFI	Base Tract MFI	Tract MFI	Tract MFI %	LMI	MMCT	MACT	MBCT	MHCT	MBHCT	MAIANCT	MNHOPICT	Population	Families	Households	Minority	Minority %	Black	Black %	Hispanic	Hispanic %	Non-Hispanic	Non-Hispanic %	Asian	Asian %	NHOPI	NHOPI %	Labor Armed Force	Labor Armed Force %	LEP	LEP %	Poverty %	Owner Occ Units	1-4 Family Units	Farm Count	Non Farm Count	Distressed/ Underserved
22	LOUISIANA	051	JEFFERSON PARISH	0258.00	35380	NEW ORLEANS-METAIRIE, LA	406	NEW ORLEANS-METAIRIE-SLIDELL, LA-MS	GRETNA CITY, LA	70053	$82,700	$51,051	$62,066	75.05	MODERATE INCOME	Y	N	N	N	N	N	N	1,687	287	1,120	929	55.07	722	42.8	93	5.51	1,594	94.49	17	1.01	0	0	0	0	61	3.62	33.12	419	986	4	315	Neither Distressed nor Underserved
22	LOUISIANA	051	JEFFERSON PARISH	0259.00	35380	NEW ORLEANS-METAIRIE, LA	406	NEW ORLEANS-METAIRIE-SLIDELL, LA-MS	GRETNA CITY, LA	70053 | 70054	$82,700	$76,422	$92,913	112.35	MIDDLE INCOME	N	N	N	N	N	N	N	3,412	761	1,295	1,680	49.24	1,204	35.29	338	9.91	3,074	90.09	32	0.94	1	0.03	0	0	208	6.1	15.22	599	1,301	3	629	Neither Distressed nor Underserved
22	LOUISIANA	051	JEFFERSON PARISH	0260.00	35380	NEW ORLEANS-METAIRIE, LA	406	NEW ORLEANS-METAIRIE-SLIDELL, LA-MS	HARVEY CDP, LA	70053 | 70058	$82,700	$46,250	$56,228	67.99	MODERATE INCOME	N	N	N	N	N	N	N	1,918	313	779	881	45.93	398	20.75	340	17.73	1,578	82.27	65	3.39	2	0.1	0	0	104	5.42	29.72	490	848	7	451	Neither Distressed nor Underserved
22	LOUISIANA	051	JEFFERSON PARISH	0261.00	35380	NEW ORLEANS-METAIRIE, LA	406	NEW ORLEANS-METAIRIE-SLIDELL, LA-MS	HARVEY CDP, LA	70058	$82,700	$32,147	$39,084	47.26	LOW INCOME	Y	N	Y	N	Y	N	N	5,140	1,030	1,644	4,318	84.01	2,746	53.42	1,257	24.46	3,883	75.54	230	4.47	4	0.08	0	0	567	11.03	31.86	599	1,560	4	529	Neither Distressed nor Underserved
22	LOUISIANA	051	JEFFERSON PARISH	0262.00	35380	NEW ORLEANS-METAIRIE, LA	406	NEW ORLEANS-METAIRIE-SLIDELL, LA-MS	HARVEY CDP, LA	70058	$82,700	$40,066	$48,710	58.9	MODERATE INCOME	Y	N	Y	N	Y	N	N	1,317	255	567	1,280	97.19	1,161	88.15	77	5.85	1,240	94.15	6	0.46	0	0	0	0	0	0	32.72	326	549	3	288	Neither Distressed nor Underserved
22	LOUISIANA	051	JEFFERSON PARISH	0263.00	35380	NEW ORLEANS-METAIRIE, LA	406	NEW ORLEANS-METAIRIE-	HARVEY CDP, LA	70058 | 7007	$82,700	$80,978	$98,446	119.04	MIDDLE INCOME	N	N	N	N	N	N	N	2,407	554	919	796	33.07	344	14.29	276	11.47	2,131	88.53	56	2.33	2	0.08	0	0	1	0.04	7.33	603	1,019	6	432	Neither Distressed nor

Assessment Areas/REMA

State	State Name	County	County Name	Census Tract	MSA/MD	MSA/MD Name	CSA	CSA Name	Place	Zip Codes*	MSA/MD MFI	Base Tract MFI	Tract MFI	Tract MFI %	LMI	MMCT	MACT	MBCT	MHCT	MBHCT	MAIANCT	MNHOPICT	Population	Families	Households	Minority	Minority %	Black	Black %	Hispanic	Hispanic %	Non-Hispanic	Non-Hispanic %	Asian	Asian %	NHOPI	NHOPI %	Labor Armed Force	Labor Armed Force %	LEP	LEP %	Poverty %	Owner Occ Units	1-4 Family Units	Farm Count	Non Farm Count	Distressed/ Underserved
								SLIDELL, LA-MS		2																																						Underserved
22	LOUISIANA	051	JEFFERSON PARISH	026 4.00	35380	NEW ORLEANS-METAIRIE, LA	406	NEW ORLEANS-METAIRIE-SLIDELL, LA-MS	HARVEY CDP, LA	70058 | 70072	$82,700	$58,913	$71,626	86.61	MIDDLE INCOME	N	N	N	N	N	N	N	1,761	428	804	609	34.58	178	10.11	217	12.32	1,544	87.68	103	5.85	0	0	0	0	0	0	15.59	470	633	3	147	Neither Distressed nor Underserved
22	LOUISIANA	051	JEFFERSON PARISH	026 5.00	35380	NEW ORLEANS-METAIRIE, LA	406	NEW ORLEANS-METAIRIE-SLIDELL, LA-MS	MARRERO CDP, LA	70072	$82,700	$91,181	$110,851	134.04	UPPER INCOME	N	N	N	N	N	N	N	1,817	366	1,415	554	30.49	217	11.94	213	11.72	1,604	88.28	41	2.26	1	0.06	2	0.11	34	1.87	14.41	1,069	1,223	2	374	Neither Distressed nor Underserved
22	LOUISIANA	051	JEFFERSON PARISH	026 6.00	35380	NEW ORLEANS-METAIRIE, LA	406	NEW ORLEANS-METAIRIE-SLIDELL, LA-MS	MARRERO CDP, LA	70072	$82,700	$58,500	$71,122	86	MIDDLE INCOME	N	N	N	N	N	N	N	1,992	338	775	679	34.09	238	11.95	305	15.31	1,687	84.69	21	1.05	3	0.15	0	0	10	0.5	21.08	502	901	5	286	Neither Distressed nor Underserved
22	LOUISIANA	051	JEFFERSON PARISH	026 7.00	35380	NEW ORLEANS-METAIRIE, LA	406	NEW ORLEANS-METAIRIE-SLIDELL, LA-MS	MARRERO CDP, LA	70072	$82,700	$72,697	$88,381	106.87	MIDDLE INCOME	N	N	N	N	N	N	N	1,666	329	855	756	45.38	452	27.13	135	8.1	1,531	91.9	61	3.66	1	0.06	0	0	69	4.14	17.46	393	914	9	324	Neither Distressed nor Underserved
22	LOUISIANA	051	JEFFERSON PARISH	026 8.00	35380	NEW ORLEANS-METAIRIE, LA	406	NEW ORLEANS-METAIRIE-SLIDELL, LA-MS	MARRERO CDP, LA	70072	$82,700	$37,401	$45,468	54.98	MODERATE INCOME	Y	N	Y	N	Y	N	N	2,620	559	903	2,305	87.98	1,965	75	194	7.4	2,426	92.6	103	3.93	0	0	20	0.76	10	0.38	21.43	544	934	5	332	Neither Distressed nor Underserved

Assessment Areas/REMA

State	State Name	County	County Name	Census Tract	MSA/MD	MSA/MD Name	CSA	CSA Name	Place	Zip Codes*	MSA/MD MFI	Base Tract MFI	Tract MFI	Tract MFI %	LMI	MMCT	MACT	MBCT	MHCT	MBHCT	MAIANCT	MNHOPICT	Population	Families	Households	Minority	Minority %	Black	Black %	Hispanic	Hispanic %	Non-Hispanic	Non-Hispanic %	Asian	Asian %	NHOPI	NHOPI %	Labor Armed Force	Labor Armed Force %	LEP	LEP %	Poverty %	Owner Occ Units	1-4 Family Units	Farm Count	Non Farm Count	Distressed/ Underserved
22	LOUISIANA	051	JEFFERSON PARISH	0269.00	35380	NEW ORLEANS-METAIRIE, LA	406	NEW ORLEANS-METAIRIE-SLIDELL, LA-MS	MARRERO CDP, LA	70072	$82,700	$45,651	$55,500	67.11	MODERATE INCOME	Y	N	Y	N	Y	N	N	3,181	795	1,068	3,081	96.86	2,946	92.61	59	1.85	3,122	98.15	9	0.28	1	0.03	0	0	34	1.07	35.23	575	1,218	6	473	Neither Distressed nor Underserved
22	LOUISIANA	051	JEFFERSON PARISH	0270.00	35380	NEW ORLEANS-METAIRIE, LA	406	NEW ORLEANS-METAIRIE-SLIDELL, LA-MS	MARRERO CDP, LA	70072	$82,700	$66,764	$81,170	98.15	MIDDLE INCOME	Y	N	N	N	N	N	N	6,096	1,509	1,893	4,087	67.04	2,456	40.29	549	9.01	5,547	90.99	928	15.22	0	0	0	0	738	12.11	15.89	1,627	2,259	12	751	Neither Distressed nor Underserved
22	LOUISIANA	051	JEFFERSON PARISH	0271.00	35380	NEW ORLEANS-METAIRIE, LA	406	NEW ORLEANS-METAIRIE-SLIDELL, LA-MS	WESTWEGO CITY, LA	70094	$82,700	$48,375	$58,808	71.11	MODERATE INCOME	N	N	N	N	N	N	N	3,221	859	1,401	1,470	45.64	956	29.68	292	9.07	2,929	90.93	41	1.27	2	0.06	0	0	71	2.2	25.67	621	1,238	3	324	Neither Distressed nor Underserved
22	LOUISIANA	051	JEFFERSON PARISH	0272.00	35380	NEW ORLEANS-METAIRIE, LA	406	NEW ORLEANS-METAIRIE-SLIDELL, LA-MS	WESTWEGO CITY, LA	70094 | 70096	$82,700	$30,991	$37,678	45.56	LOW INCOME	N	N	N	N	N	N	N	4,864	1,088	1,759	1,975	40.6	1,295	26.62	424	8.72	4,440	91.28	47	0.97	2	0.04	0	0	343	7.05	19.1	950	2,248	4	450	Neither Distressed nor Underserved
22	LOUISIANA	051	JEFFERSON PARISH	0275.01	35380	NEW ORLEANS-METAIRIE, LA	406	NEW ORLEANS-METAIRIE-SLIDELL, LA-MS	WAGGAMAN CDP, LA	70031 | 70094	$82,700	$71,389	$86,794	104.95	MIDDLE INCOME	Y	N	N	N	Y	N	N	6,664	1,572	2,191	4,283	64.27	3,326	49.91	583	8.75	6,081	91.25	128	1.92	0	0	0	0	340	5.1	22.85	1,754	2,338	15	772	Neither Distressed nor Underserved
22	LOUISIANA	051	JEFFERSON PARISH	0275.02	35380	NEW ORLEANS-METAIRIE, LA	406	NEW ORLEANS-METAIRIE-	WAGGAMAN CDP, LA	70094	$82,700	$30,577	$37,174	44.95	LOW INCOME	Y	N	Y	N	Y	N	N	3,298	1,034	1,704	3,272	99.21	3,083	93.48	144	4.37	3,154	95.63	5	0.15	1	0.03	0	0	20	0.61	28.44	1,201	1,887	11	401	Neither Distressed nor

Assessment Areas/REMA

State	State Name	County	County Name	Census Tract	MSA/MD	MSA/MD Name	CSA	CSA Name	Place	Zip Code* s	MSA/MD MFI	Base Tract MFI	Tract MFI	Tract MFI %	LMI	MMCT	MACT	MBCT	MHCT	MBHCT	MAIANCT	MNHOPICT	Population	Families	Households	Minority	Minority %	Black	Black %	Hispanic	Hispanic %	Non-Hispanic	Non-Hispanic %	Asian	Asian %	NHOPI	NHOPI %	Labor Armed Force	Labor Armed Force %	LEP	LEP %	Poverty %	Owner Occ Units	1-4 Family Units	Farm Count	Non Farm Count	Distressed/ Underserved
								SLIDELL, LA-MS																																								Underserved
22	LOUISIANA	051	JEFFERSON PARISH	027601	35380	NEW ORLEANS-METAIRIE, LA	406	NEW ORLEANS-METAIRIE-SLIDELL, LA-MS	AVONDALE CDP, LA	70094	$82,700	$63,750	$77,506	93.72	MIDDLE INCOME	Y	N	N	N	N	N	N	4,815	1,374	1,848	2,914	60.52	1,662	34.52	564	11.71	4,251	88.29	524	10.88	0	0	0	0	470	9.76	14.78	1,326	1,866	8	458	Neither Distressed nor Underserved
22	LOUISIANA	051	JEFFERSON PARISH	027602	35380	NEW ORLEANS-METAIRIE, LA	406	NEW ORLEANS-METAIRIE-SLIDELL, LA-MS	AVONDALE CDP, LA	70094	$82,700	$45,082	$54,805	66.27	MODERATE INCOME	Y	N	Y	N	Y	N	N	3,555	717	1,153	3,158	88.83	2,164	60.87	775	21.8	2,780	78.2	175	4.92	2	0.06	0	0	547	15.39	17.25	713	1,243	6	328	Neither Distressed nor Underserved
22	LOUISIANA	051	JEFFERSON PARISH	027701	35380	NEW ORLEANS-METAIRIE, LA	406	NEW ORLEANS-METAIRIE-SLIDELL, LA-MS	MARRERO CDP, LA	70072 | 70094	$82,700	$34,722	$42,210	51.04	MODERATE INCOME	Y	N	Y	N	Y	N	N	5,950	1,592	2,072	5,794	97.38	5,447	91.55	137	2.3	5,813	97.7	73	1.23	0	0	0	0	89	1.5	25.43	1,283	2,018	9	744	Neither Distressed nor Underserved
22	LOUISIANA	051	JEFFERSON PARISH	027703	35380	NEW ORLEANS-METAIRIE, LA	406	NEW ORLEANS-METAIRIE-SLIDELL, LA-MS	ESTELLE CDP, LA	70072	$82,700	$32,016	$38,919	47.06	LOW INCOME	Y	N	Y	N	Y	N	N	4,212	858	1,123	3,266	77.54	2,250	53.42	630	14.96	3,582	85.04	238	5.65	0	0	16	0.38	187	4.44	27.5	733	1,123	7	383	Neither Distressed nor Underserved
22	LOUISIANA	051	JEFFERSON PARISH	027803	35380	NEW ORLEANS-METAIRIE, LA	406	NEW ORLEANS-METAIRIE-SLIDELL, LA-MS	HARVEY CDP, LA	70058	$82,700	$47,619	$57,890	70	MODERATE INCOME	Y	N	Y	N	Y	N	N	4,018	756	1,270	3,446	85.76	2,227	55.43	946	23.54	3,072	76.46	184	4.58	1	0.02	30	0.75	308	7.67	20.63	321	733	13	1,046	Neither Distressed nor Underserved

Assessment Areas/REMA

State	State Name	County	County Name	Census Tract	MSA/MD	MSA/MD Name	CSA	CSA Name	Place	Zip Codes*	MSA/MD MFI	Base Tract MFI	Tract MFI	Tract MFI %	LMI	MMCT	MACT	MBCT	MHCT	MBHCT	MAIANCT	MNHOPICT	Population	Families	Households	Minority	Minority %	Black	Black %	Hispanic	Hispanic %	Non-Hispanic	Non-Hispanic %	Asian	Asian %	NHOPI	NHOPI %	Labor Armed Force	Labor Armed Force %	LEP	LEP %	Poverty %	Owner Occ Units	1-4 Family Units	Farm Count	Non Farm Count	Distressed/ Underserved
22	LOUISIANA	051	JEFFERSON PARISH	0278.06	35380	NEW ORLEANS-METAIRIE, LA	406	NEW ORLEANS-METAIRIE-SLIDELL, LA-MS	ESTELLE CDP, LA	70072 | 70073	$82,700	$74,688	$90,805	109.8	MIDDLE INCOME	N	N	N	N	N	N	N	6,453	1,566	2,285	2,943	45.61	1,355	21	914	14.16	5,539	85.84	388	6.01	0	0	0	0	424	6.57	7.07	1,726	2,418	21	849	Neither Distressed nor Underserved
22	LOUISIANA	051	JEFFERSON PARISH	0278.10	35380	NEW ORLEANS-METAIRIE, LA	406	NEW ORLEANS-METAIRIE-SLIDELL, LA-MS	WOODMERE CDP, LA	70058	$82,700	$70,801	$86,074	104.08	MIDDLE INCOME	Y	N	Y	N	Y	N	N	3,915	859	1,208	3,625	92.59	2,958	75.56	354	9.04	3,561	90.96	225	5.75	0	0	7	0.18	82	2.09	3.01	1,153	1,304	4	534	Neither Distressed nor Underserved
22	LOUISIANA	051	JEFFERSON PARISH	0278.11	35380	NEW ORLEANS-METAIRIE, LA	406	NEW ORLEANS-METAIRIE-SLIDELL, LA-MS	WOODMERE CDP, LA	70058	$82,700	$45,700	$55,558	67.18	MODERATE INCOME	Y	N	Y	N	Y	N	N	3,285	668	1,232	3,053	92.94	2,648	80.61	229	6.97	3,056	93.03	98	2.98	4	0.12	0	0	54	1.64	24.63	1,040	1,376	6	516	Neither Distressed nor Underserved
22	LOUISIANA	051	JEFFERSON PARISH	0278.12	35380	NEW ORLEANS-METAIRIE, LA	406	NEW ORLEANS-METAIRIE-SLIDELL, LA-MS	WOODMERE CDP, LA	70058	$82,700	$57,448	$69,840	84.45	MIDDLE INCOME	Y	N	Y	N	Y	N	N	3,982	862	1,271	3,830	96.18	3,382	84.93	279	7.01	3,703	92.99	78	1.96	2	0.05	0	0	13	0.33	23.39	929	1,345	6	535	Neither Distressed nor Underserved
22	LOUISIANA	051	JEFFERSON PARISH	0278.13	35380	NEW ORLEANS-METAIRIE, LA	406	NEW ORLEANS-METAIRIE-SLIDELL, LA-MS		70056	$82,700	$66,684	$81,071	98.03	MIDDLE INCOME	Y	N	N	N	Y	N	N	4,531	1,262	1,769	2,927	64.6	1,877	41.43	408	9	4,123	91	490	10.81	2	0.04	19	0.42	178	3.93	21.92	1,351	1,483	6	499	Neither Distressed nor Underserved
22	LOUISIANA	051	JEFFERSON PARISH	0278.14	35380	NEW ORLEANS-METAIRIE, LA	406	NEW ORLEANS-METAIRIE-	HARVEY CDP, LA	70058 | 7005	$82,700	$121,771	$148,041	179.01	UPPER INCOME	Y	N	N	N	N	N	N	3,782	932	1,091	2,494	65.94	1,481	39.16	356	9.41	3,426	90.59	511	13.51	0	0	0	0	265	7.01	2.73	1,020	932	3	617	Neither Distressed nor

Assessment Areas/REMA

State	State Name	County	County Name	Census Tract	MSA/MD	MSA/MD Name	CSA	CSA Name	Place	Zip Codes*	MSA/MD MFI	Base Tract MFI	Tract MFI	Tract MFI %	LMI	MMCT	MACT	MBCT	MHCT	MBHCT	MAIANCT	MNHOPICT	Population	Families	Households	Minority	Minority %	Black	Black %	Hispanic	Hispanic %	Non-Hispanic	Non-Hispanic %	Asian	Asian %	NHOPI	NHOPI %	Labor Armed Force	Labor Armed Force %	LEP	LEP %	Poverty %	Owner Occ Units	1-4 Family Units	Farm Count	Non Farm Count	Distressed/ Underserved
								SLIDELL, LA-MS		9																																						Underserved
22	LOUISIANA	051	JEFFERSON PARISH	027815	35380	NEW ORLEANS-METAIRIE, LA	406	NEW ORLEANS-METAIRIE-SLIDELL, LA-MS		70058	$82,700	$93,113	$113,200	136.88	UPPER INCOME	Y	N	Y	N	Y	N	N	2,379	615	866	2,152	90.46	1,887	79.32	150	6.31	2,229	93.69	90	3.78	1	0.04	5	0.21	46	1.93	22.97	427	833	3	242	Neither Distressed nor Underserved
22	LOUISIANA	051	JEFFERSON PARISH	027816	35380	NEW ORLEANS-METAIRIE, LA	406	NEW ORLEANS-METAIRIE-SLIDELL, LA-MS	HARVEY CDP, LA	70058	$82,700	$80,506	$97,875	118.35	MIDDLE INCOME	Y	N	N	N	Y	N	N	6,636	1,743	2,295	4,643	69.97	2,679	40.37	754	11.36	5,882	88.64	989	14.9	1	0.02	18	0.27	439	6.62	14.49	1,931	2,285	12	815	Neither Distressed nor Underserved
22	LOUISIANA	051	JEFFERSON PARISH	027817	35380	NEW ORLEANS-METAIRIE, LA	406	NEW ORLEANS-METAIRIE-SLIDELL, LA-MS	ESTELLE CDP, LA	70072	$82,700	$86,528	$105,194	127.2	UPPER INCOME	N	N	N	N	N	N	N	5,985	1,511	1,758	2,990	49.96	1,462	24.43	769	12.85	5,216	87.15	487	8.14	3	0.05	0	0	132	2.21	3.9	1,506	1,840	20	664	Neither Distressed nor Underserved
22	LOUISIANA	051	JEFFERSON PARISH	027818	35380	NEW ORLEANS-METAIRIE, LA	406	NEW ORLEANS-METAIRIE-SLIDELL, LA-MS	ESTELLE CDP, LA	70058 | 70072	$82,700	$131,892	$160,347	193.89	UPPER INCOME	Y	N	N	N	N	N	N	3,296	775	1,002	1,826	55.4	835	25.33	249	7.55	3,047	92.45	621	18.84	1	0.03	0	0	229	6.95	2.9	971	1,065	6	803	Neither Distressed nor Underserved
22	LOUISIANA	051	JEFFERSON PARISH	027819	35380	NEW ORLEANS-METAIRIE, LA	406	NEW ORLEANS-METAIRIE-SLIDELL, LA-MS	ESTELLE CDP, LA	70072	$82,700	$89,730	$109,090	131.91	UPPER INCOME	Y	N	N	N	N	N	N	2,303	604	735	1,196	51.93	759	32.96	205	8.9	2,098	91.1	71	3.08	3	0.13	0	0	0	0	5.94	651	771	6	171	Neither Distressed nor Underserved

Assessment Areas/REMA

State	State Name	County	County Name	Census Tract	MSA/MD	MSA/MD Name	CSA	CSA Name	Place	Zip Code*	MSA/MD MFI	Base Tract MFI	Tract MFI	Tract MFI %	LMI	MMCT	MACT	MBCT	MHCT	MBHCT	MAIANCT	MNHOPICT	Population	Families	Households	Minority	Minority %	Black	Black %	Hispanic	Hispanic %	Non-Hispanic	Non-Hispanic %	Asian	Asian %	NHOPI	NHOPI %	Labor Armed Force	Labor Armed Force %	LEP	LEP %	Poverty %	Owner Occ Units	1-4 Family Units	Farm Count	Non Farm Count	Distressed/ Underserved
22	LOUISIANA	051	JEFFERSON PARISH	0278.20	35380	NEW ORLEANS-METAIRIE, LA	406	NEW ORLEANS-METAIRIE-SLIDELL, LA-MS	ESTELLE CDP, LA	70072	$82,700	$57,545	$69,956	84.59	MIDDLE INCOME	Y	N	N	N	N	N	N	5,433	1,154	1,486	2,871	52.84	1,500	27.61	886	16.31	4,547	83.69	218	4.01	0	0	0	0	660	12.15	31.98	1,243	1,578	13	431	Neither Distressed nor Underserved
22	LOUISIANA	051	JEFFERSON PARISH	0279.03	35380	NEW ORLEANS-METAIRIE, LA	406	NEW ORLEANS-METAIRIE-SLIDELL, LA-MS	GRAND ISLE TOWN, LA	70358	$82,700	$93,214	$113,324	137.03	UPPER INCOME	N	N	N	N	N	N	N	1,010	164	289	77	7.62	4	0.4	30	2.97	980	97.03	6	0.59	0	0	25	2.48	15	1.49	25.92	166	1,996	1	124	Neither Distressed nor Underserved
22	LOUISIANA	051	JEFFERSON PARISH	0279.04	35380	NEW ORLEANS-METAIRIE, LA	406	NEW ORLEANS-METAIRIE-SLIDELL, LA-MS	BARATARIA CDP, LA	70036 | 70067	$82,700	$61,250	$74,463	90.04	MIDDLE INCOME	N	N	N	N	N	N	N	3,881	962	1,388	679	17.5	71	1.83	192	4.95	3,689	95.05	43	1.11	0	0	5	0.13	0	0	14.79	1,207	1,614	12	372	Neither Distressed nor Underserved
22	LOUISIANA	051	JEFFERSON PARISH	0280.00	35380	NEW ORLEANS-METAIRIE, LA	406	NEW ORLEANS-METAIRIE-SLIDELL, LA-MS	ESTELLE CDP, LA	70072	$82,700	$86,944	$105,699	127.81	UPPER INCOME	N	N	N	N	N	N	N	5,613	1,360	1,840	2,296	40.91	1,059	18.87	691	12.31	4,922	87.69	230	4.1	0	0	52	0.93	354	6.31	10.42	1,725	1,964	13	650	Neither Distressed nor Underserved
22	LOUISIANA	051	JEFFERSON PARISH	0282.00	35380	NEW ORLEANS-METAIRIE, LA	406	NEW ORLEANS-METAIRIE-SLIDELL, LA-MS	AVONDALE CDP, LA	70072 | 70094 | 70096	$82,700	$40,389	$49,099	59.37	MODERATE INCOME	Y	N	N	N	Y	N	N	4,224	826	1,429	2,317	54.85	1,225	29	948	22.44	3,276	77.56	18	0.43	1	0.02	0	0	317	7.5	33.47	950	1,570	6	438	Neither Distressed nor Underserved
22	LOUISIANA	051	JEFFERSON PARISH	0283.00	35380	NEW ORLEANS-METAI	406	NEW ORLEANS-METAI	KENNER CITY, LA	70062	$82,700	$50,401	$61,272	74.09	MODERATE INCO	Y	N	Y	N	Y	N	N	3,057	621	1,060	2,553	83.51	2,094	68.5	358	11.71	2,699	88.29	12	0.39	0	0	5	0.16	37	1.21	36.26	549	1,174	7	618	Neither Distressed

Assessment Areas/REMA

State	State Name	County	County Name	Census Tract	MSA/MD	MSA/MD Name	CSA	CSA Name	Place	Zip Codes*	MSA/MD MFI	Base Tract MFI	Tract MFI	Tract MFI %	LMI	MMCT	MACT	MBCT	MHCT	MBHCT	MAIANCT	MNHOPICT	Population	Families	Households	Minority	Minority %	Black	Black %	Hispanic	Hispanic %	Non-Hispanic	Non-Hispanic %	Asian	Asian %	NHOPI	NHOPI %	Labor Armed Force	Labor Armed Force %	LEP	LEP %	Poverty %	Owner Occ Units	1-4 Family Units	Farm Count	Non Farm Count	Distressed/ Underserved
						RIE, LA		RIE-SLIDELL, LA-MS							ME																															nor Underserved
22	LOUISIANA	051	JEFFERSON PARISH	0284.00	35380	NEW ORLEANS-METAIRIE, LA	406	NEW ORLEANS-METAIRIE-SLIDELL, LA-MS	METAIRIE CDP, LA	70001	$82,700	$107,279	$130,426	157.71	UPPER INCOME	N	N	N	N	N	N	N	5,442	1,276	2,191	1,065	19.57	133	2.44	663	12.18	4,779	87.82	94	1.73	0	0	0	0	187	3.44	4.53	1,940	2,419	6	543	Neither Distressed nor Underserved
22	LOUISIANA	051	JEFFERSON PARISH	0285.00	35380	NEW ORLEANS-METAIRIE, LA	406	NEW ORLEANS-METAIRIE-SLIDELL, LA-MS	METAIRIE CDP, LA	70005	$82,700	$101,540	$123,446	149.27	UPPER INCOME	N	N	N	N	N	N	N	3,934	931	1,541	862	21.91	167	4.25	426	10.83	3,508	89.17	157	3.99	0	0	0	0	126	3.2	10.62	1,225	1,627	11	593	Neither Distressed nor Underserved
22	LOUISIANA	051	JEFFERSON PARISH	0286.00	35380	NEW ORLEANS-METAIRIE, LA	406	NEW ORLEANS-METAIRIE-SLIDELL, LA-MS	METAIRIE CDP, LA	70002 | 70005	$82,700	$62,500	$75,985	91.88	MIDDLE INCOME	N	N	N	N	N	N	N	2,766	546	1,134	616	22.27	54	1.95	377	13.63	2,389	86.37	78	2.82	1	0.04	0	0	224	8.1	10.94	652	1,196	11	722	Neither Distressed nor Underserved
22	LOUISIANA	051	JEFFERSON PARISH	0287.00	35380	NEW ORLEANS-METAIRIE, LA	406	NEW ORLEANS-METAIRIE-SLIDELL, LA-MS	METAIRIE CDP, LA	70005	$82,700	$42,227	$51,332	62.07	MODERATE INCOME	Y	N	N	N	N	N	N	4,517	811	1,958	2,541	56.25	551	12.2	1,633	36.15	2,884	63.85	180	3.98	1	0.02	9	0.2	869	19.24	21.73	342	679	7	563	Neither Distressed nor Underserved
22	LOUISIANA	051	JEFFERSON PARISH	0288.00	35380	NEW ORLEANS-METAIRIE, LA	406	NEW ORLEANS-METAIRIE-SLIDELL, LA-MS	METAIRIE CDP, LA	70001	$82,700	$80,727	$98,140	118.67	MIDDLE INCOME	Y	N	N	N	N	N	N	3,963	743	1,991	2,439	61.54	1,288	32.5	589	14.86	3,374	85.14	379	9.56	0	0	0	0	619	15.62	12.61	184	329	8	1,006	Neither Distressed nor Underserved

Assessment Areas/REMA

State	State Name	County	County Name	Census Tract	MSA/MD	MSA/MD Name	CSA	CSA Name	Place	Zip Codes*	MSA/MD MFI	Base Tract MFI	Tract MFI	Tract MFI %	LMI	MMCT	MACT	MBCT	MHCT	MBHCT	MAIANCT	MNHOPICT	Population	Families	Households	Minority	Minority %	Black	Black %	Hispanic	Hispanic %	Non-Hispanic	Non-Hispanic %	Asian	Asian %	NHOPI	NHOPI %	Labor Armed Force	Labor Armed Force %	LEP	LEP %	Poverty %	Owner Occ Units	1-4 Family Units	Farm Count	Non Farm Count	Distressed/ Underserved
22	LOUISIANA	051	JEFFERSON PARISH	0289.00	35380	NEW ORLEANS-METAIRIE, LA	406	NEW ORLEANS-METAIRIE-SLIDELL, LA-MS	ELMWOOD CDP, LA	70001 | 70003 | 70123	$82,700	$82,344	$100,108	121.05	UPPER INCOME	N	N	N	N	N	N	N	3,939	908	1,530	1,119	28.41	374	9.49	567	14.39	3,372	85.61	39	0.99	0	0	0	0	171	4.34	9.5	1,064	1,472	13	1,012	Neither Distressed nor Underserved
22	LOUISIANA	051	JEFFERSON PARISH	0290.00	35380	NEW ORLEANS-METAIRIE, LA	406	NEW ORLEANS-METAIRIE-SLIDELL, LA-MS	METAIRIE CDP, LA	70001	$82,700	$63,561	$77,275	93.44	MIDDLE INCOME	N	N	N	N	N	N	N	3,115	652	1,298	989	31.75	228	7.32	576	18.49	2,539	81.51	55	1.77	2	0.06	0	0	403	12.94	14.94	783	1,447	3	411	Neither Distressed nor Underserved
22	LOUISIANA	051	JEFFERSON PARISH	0291.00	35380	NEW ORLEANS-METAIRIE, LA	406	NEW ORLEANS-METAIRIE-SLIDELL, LA-MS	METAIRIE CDP, LA	70001 | 70003	$82,700	$67,619	$82,204	99.4	MIDDLE INCOME	N	N	N	N	N	N	N	3,580	706	1,366	1,141	31.87	226	6.31	669	18.69	2,911	81.31	56	1.56	0	0	8	0.22	187	5.22	10.02	839	1,490	7	456	Neither Distressed nor Underserved
22	LOUISIANA	051	JEFFERSON PARISH	0292.00	35380	NEW ORLEANS-METAIRIE, LA	406	NEW ORLEANS-METAIRIE-SLIDELL, LA-MS	METAIRIE CDP, LA	70001 | 70005	$82,700	$128,277	$155,956	188.58	UPPER INCOME	N	N	N	N	N	N	N	3,804	1,034	1,861	539	14.17	54	1.42	326	8.57	3,478	91.43	54	1.42	3	0.08	0	0	10	0.26	5.69	1,330	1,912	10	641	Neither Distressed nor Underserved
22	LOUISIANA	051	JEFFERSON PARISH	0293.00	35380	NEW ORLEANS-METAIRIE, LA	406	NEW ORLEANS-METAIRIE-SLIDELL, LA-MS	METAIRIE CDP, LA	70005 | 70055	$82,700	$52,204	$63,464	76.74	MODERATE INCOME	N	N	N	N	N	N	N	4,306	1,454	2,755	683	15.86	86	2	421	9.78	3,885	90.22	62	1.44	0	0	0	0	35	0.81	8.88	2,165	2,320	12	925	Neither Distressed nor Underserved
22	LOUISIANA	051	JEFFERSON PARISH	0294.00	35380	NEW ORLEANS-METAI	406	NEW ORLEANS-METAI	METAIRIE CDP, LA	70002 | 70	$82,700	$73,750	$89,663	108.42	MIDDLE INCOME	N	N	N	N	N	N	N	3,519	1,251	1,782	532	15.12	17	0.48	300	8.53	3,219	91.47	120	3.41	0	0	0	0	110	3.13	3.16	1,505	1,433	12	514	Neither Distressed

Assessment Areas/REMA

State	State Name	County	County Name	Census Tract	MSA/MD	MSA/MD Name	CSA	CSA Name	Place	Zip Codes*	MSA/MD MFI	Base Tract MFI	Tract MFI	Tract MFI %	LMI	MMCT	MACT	MBCT	MHCT	MBHCT	MAIANCT	MNHOPICT	Population	Families	Households	Minority	Minority %	Black	Black %	Hispanic	Hispanic %	Non-Hispanic	Non-Hispanic %	Asian	Asian %	NHOPI	NHOPI %	Labor Armed Force	Labor Armed Force %	LEP	LEP %	Poverty %	Owner Occ Units	1-4 Family Units	Farm Count	Non Farm Count	Distressed/ Underserved
						RIE, LA		RIE-SLIDELL, LA-MS		005																																					nor Underserved
22	LOUISIANA	051	JEFFERSON PARISH	0295.00	35380	NEW ORLEANS-METAIRIE, LA	406	NEW ORLEANS-METAIRIE-SLIDELL, LA-MS	METAIRIE CDP, LA	70002 | 70005	$82,700	$93,448	$113,613	137.38	UPPER INCOME	N	N	N	N	N	N	N	3,801	1,134	2,025	635	16.71	39	1.03	346	9.1	3,455	90.9	143	3.76	3	0.08	7	0.18	72	1.89	3.83	1,789	2,089	14	609	Neither Distressed nor Underserved
22	LOUISIANA	051	JEFFERSON PARISH	0296.00	35380	NEW ORLEANS-METAIRIE, LA	406	NEW ORLEANS-METAIRIE-SLIDELL, LA-MS	METAIRIE CDP, LA	70001	$82,700	$39,023	$47,437	57.36	MODERATE INCOME	Y	N	N	N	Y	N	N	6,275	1,392	2,275	4,938	78.69	2,230	35.54	2,316	36.91	3,959	63.09	229	3.65	3	0.05	33	0.53	1,124	17.91	19.41	336	969	6	382	Neither Distressed nor Underserved
22	LOUISIANA	051	JEFFERSON PARISH	0297.00	35380	NEW ORLEANS-METAIRIE, LA	406	NEW ORLEANS-METAIRIE-SLIDELL, LA-MS	METAIRIE CDP, LA	70002	$82,700	$58,523	$71,147	86.03	MIDDLE INCOME	Y	N	N	N	Y	N	N	2,826	437	1,055	1,854	65.61	559	19.78	1,035	36.62	1,791	63.38	132	4.67	0	0	18	0.64	493	17.45	21.74	276	499	5	581	Neither Distressed nor Underserved
22	LOUISIANA	051	JEFFERSON PARISH	0298.00	35380	NEW ORLEANS-METAIRIE, LA	406	NEW ORLEANS-METAIRIE-SLIDELL, LA-MS	METAIRIE CDP, LA	70003 | 700006	$82,700	$83,594	$101,630	122.89	UPPER INCOME	Y	N	N	N	Y	N	N	3,496	881	1,537	2,194	62.76	593	16.96	1,349	38.59	2,147	61.41	159	4.55	1	0.03	8	0.23	733	20.97	22.82	581	1,391	8	816	Neither Distressed nor Underserved
22	LOUISIANA	051	JEFFERSON PARISH	0299.00	35380	NEW ORLEANS-METAIRIE, LA	406	NEW ORLEANS-METAIRIE-SLIDELL, LA-MS	METAIRIE CDP, LA	70001	$82,700	$55,306	$67,235	81.3	MIDDLE INCOME	Y	N	N	N	Y	N	N	3,942	712	2,323	2,446	62.05	1,361	34.53	819	20.78	3,123	79.22	107	2.71	0	0	0	0	792	20.09	26.1	212	444	5	559	Neither Distressed nor Underserved

Assessment Areas/REMA

State	State Name	County	County Name	Census Tract	MSA/MD	MSA/MD Name	CSA	CSA Name	Place	Zip Codes*	MSA/MD MFI	Base Tract MFI	Tract MFI	Tract MFI %	LMI	MMCT	MACT	MBCT	MHCT	MBHCT	MAIANCT	MNHOPICT	Population	Families	Households	Minority	Minority %	Black	Black %	Hispanic	Hispanic %	Non-Hispanic	Non-Hispanic %	Asian	Asian %	NHOPI	NHOPI %	Labor Armed Force	Labor Armed Force %	LEP	LEP %	Poverty %	Owner Occ Units	1-4 Family Units	Farm Count	Non Farm Count	Distressed/ Underserved
22	LOUISIANA	051	JEFFERSON PARISH	0300.00	35380	NEW ORLEANS-METAIRIE, LA	406	NEW ORLEANS-METAIRIE-SLIDELL, LA-MS	METAIRIE CDP, LA	70001 | 70004	$82,700	$70,833	$86,116	104.13	MIDDLE INCOME	N	N	N	N	N	N	N	2,248	428	846	537	23.89	68	3.02	340	15.12	1,908	84.88	28	1.25	0	0	17	0.76	107	4.76	7.04	489	970	1	285	Neither Distressed nor Underserved
22	LOUISIANA	051	JEFFERSON PARISH	0301.00	35380	NEW ORLEANS-METAIRIE, LA	406	NEW ORLEANS-METAIRIE-SLIDELL, LA-MS	METAIRIE CDP, LA	70006	$82,700	$66,034	$80,277	97.07	MIDDLE INCOME	N	N	N	N	N	N	N	4,986	1,062	1,641	1,906	38.23	295	5.92	1,110	22.26	3,876	77.74	356	7.14	1	0.02	0	0	677	13.58	13.7	1,210	1,624	11	901	Neither Distressed nor Underserved
22	LOUISIANA	051	JEFFERSON PARISH	0302.00	35380	NEW ORLEANS-METAIRIE, LA	406	NEW ORLEANS-METAIRIE-SLIDELL, LA-MS	METAIRIE CDP, LA	70003 | 70006	$82,700	$85,743	$104,243	126.05	UPPER INCOME	N	N	N	N	N	N	N	4,618	1,169	1,568	1,941	42.03	442	9.57	1,073	23.24	3,545	76.76	224	4.85	2	0.04	0	0	294	6.37	7.06	1,186	1,487	13	639	Neither Distressed nor Underserved
22	LOUISIANA	051	JEFFERSON PARISH	0303.00	35380	NEW ORLEANS-METAIRIE, LA	406	NEW ORLEANS-METAIRIE-SLIDELL, LA-MS	METAIRIE CDP, LA	70002 | 70005 | 70009 | 70010 | 70011	$82,700	$68,350	$83,097	104.08	MIDDLE INCOME	N	N	N	N	N	N	N	3,129	479	1,660	1,336	42.7	555	17.74	522	16.68	2,607	83.32	166	5.31	2	0.06	0	0	143	4.57	7.49	499	785	11	2,466	Neither Distressed nor Underserved
22	LOUISIANA	051	JEFFERSON PARISH	9800.00	35380	NEW ORLEANS-METAIRIE, LA	406	NEW ORLEANS-METAIRIE-SLIDELL, LA-	KENNER CITY, LA	70062	$82,700	$0	$0	0	NA	X	X	X	X	X	X	X	0	0	0	0	0	0		0		0		0		0		0		0		0	0	0	107	Neither Distressed nor Underserve

Assessment Areas/REMA

State	State Name	County	County Name	Census Tract	MSA/MD	MSA/MD Name	CSA	CSA Name	Place	Zip Code*	MSA/MD MFI	Base Tract MFI	Tract MFI	Tract MFI %	LMI	MMCT	MACT	MBCT	MHCT	MBHCT	MAIANCT	MNHOPICT	Population	Families	Households	Minority	Minority %	Black	Black %	Hispanic	Hispanic %	Non-Hispanic	Non-Hispanic %	Asian	Asian %	NHOPI	NHOPI %	Labor Armed Force	Labor Armed Force %	LEP	LEP %	Poverty %	Owner Occ Units	1-4 Family Units	Farm Count	Non Farm Count	Distressed/ Underserved
								MS																																						d
22	LOUISIANA	051	JEFFERSON PARISH	9900.00	35380	NEW ORLEANS-METAIRIE, LA	406	NEW ORLEANS-METAIRIE-SLIDELL, LA-MS			$82,700	$0	$0	0	NA	X	X	X	X	X	X	X	0	0	0	0	0	0		0		0		0		0		0		0		0	0	0	0	0	Neither Distressed nor Underserved
22	LOUISIANA	051	JEFFERSON PARISH	9901.00	35380	NEW ORLEANS-METAIRIE, LA	406	NEW ORLEANS-METAIRIE-SLIDELL, LA-MS			$82,700	$0	$0	0	NA	X	X	X	X	X	X	X	0	0	0	0	0	0		0		0		0		0		0		0		0	0	0	0	0	Neither Distressed nor Underserved
22	LOUISIANA	071	ORLEANS PARISH	0001.00	35380	NEW ORLEANS-METAIRIE, LA	406	NEW ORLEANS-METAIRIE-SLIDELL, LA-MS	NEW ORLEANS CITY, LA	70114	$82,700	$114,091	$138,704	167.72	UPPER INCOME	N	N	N	N	N	N	N	2,289	594	1,162	667	29.14	348	15.2	165	7.21	2,124	92.79	18	0.79	4	0.17	40	1.75	0	0	6.41	720	1,396	4	475	Neither Distressed nor Underserved
22	LOUISIANA	071	ORLEANS PARISH	0002.00	35380	NEW ORLEANS-METAIRIE, LA	406	NEW ORLEANS-METAIRIE-SLIDELL, LA-MS	NEW ORLEANS CITY, LA	70114	$82,700	$30,592	$37,190	44.97	LOW INCOME	Y	N	Y	N	Y	N	N	1,136	191	444	819	72.1	712	62.68	50	4.4	1,086	95.6	14	1.23	0	0	4	0.35	0	0	16.88	211	647	1	180	Neither Distressed nor Underserved
22	LOUISIANA	071	ORLEANS PARISH	0003.00	35380	NEW ORLEANS-METAIRIE, LA	406	NEW ORLEANS-METAIRIE-SLIDELL, LA-MS	NEW ORLEANS CITY, LA	70114	$82,700	$35,250	$42,855	51.82	MODERATE INCOME	Y	N	Y	N	Y	N	N	1,176	217	501	1,047	89.03	974	82.82	46	3.91	1,130	96.09	3	0.26	0	0	0	0	0	0	18.85	270	652	1	155	Neither Distressed nor Underserved
22	LOUISIANA	071	ORLEANS PARISH	0004.00	35380	NEW ORLEANS-	406	NEW ORLEANS-	NEW ORLEANS CITY, LA	70114	$82,700	$67,686	$82,286	99.5	MIDDLE INCO	Y	N	Y	N	Y	N	N	2,060	357	718	1,693	82.18	1,533	74.37	69	3.35	1,991	96.65	19	0.92	4	0.19	16	0.78	0	0	20.97	337	1,062	4	325	Neither Distre

Assessment Areas/REMA

State	State Name	County	County Name	Census Tract	MSA/MD	MSA/MD Name	CSA	CSA Name	Place	Zip Codes*	MSA/MD MFI	Base Tract MFI	Tract MFI	Tract MFI %	LMI	MMCT	MACT	MBCT	MHCT	MBHCT	MAIANCT	MNHOPICT	Population	Families	Households	Minority	Minority %	Black	Black %	Hispanic	Hispanic %	Non-Hispanic	Non-Hispanic %	Asian	Asian %	NHOPI	NHOPI %	Labor Armed Force	Labor Armed Force %	LEP	LEP %	Poverty %	Owner Occ Units	1-4 Family Units	Farm Count	Non Farm Count	Distressed/ Underserved
						METAIRIE, LA		METAIRIE-SLIDELL, LA-MS							ME													2																				ssed nor Underserved
22	LOUISIANA	071	ORLEANS PARISH	0006.01	35380	NEW ORLEANS-METAIRIE, LA	406	NEW ORLEANS-METAIRIE-SLIDELL, LA-MS	NEW ORLEANS CITY, LA	70053 | 70114	$82,700	$19,020	$23,123	27.96	LOW INCOME	Y	N	Y	N	Y	N	N	1,045	156	333	1,041	99.62	1,002	95.89	21	2.01	1,024	97.99	2	0.19	0	0	0	0	0	0	56.09	21	319	2	72	Neither Distressed nor Underserved
22	LOUISIANA	071	ORLEANS PARISH	0006.02	35380	NEW ORLEANS-METAIRIE, LA	406	NEW ORLEANS-METAIRIE-SLIDELL, LA-MS	NEW ORLEANS CITY, LA	70114	$82,700	$46,204	$56,170	67.92	MODERATE INCOME	Y	N	Y	N	Y	N	N	2,477	462	1,142	2,326	93.9	2,069	83.53	188	7.59	2,289	92.41	9	0.36	0	0	0	0	55	2.22	15.23	587	1,323	8	325	Neither Distressed nor Underserved
22	LOUISIANA	071	ORLEANS PARISH	0006.03	35380	NEW ORLEANS-METAIRIE, LA	406	NEW ORLEANS-METAIRIE-SLIDELL, LA-MS	NEW ORLEANS CITY, LA	70114	$82,700	$42,000	$51,059	61.74	MODERATE INCOME	Y	N	Y	N	Y	N	N	1,491	218	453	1,453	97.45	896	60.09	497	33.33	994	66.67	29	1.95	0	0	0	0	100	6.71	35.42	74	593	2	120	Neither Distressed nor Underserved
22	LOUISIANA	071	ORLEANS PARISH	0006.04	35380	NEW ORLEANS-METAIRIE, LA	406	NEW ORLEANS-METAIRIE-SLIDELL, LA-MS	NEW ORLEANS CITY, LA	70114 | 70174	$82,700	$45,994	$55,913	67.61	MODERATE INCOME	Y	N	Y	N	Y	N	N	3,960	742	1,456	3,684	93.03	3,229	81.54	311	7.85	3,649	92.15	28	0.71	2	0.05	0	0	60	1.52	18.92	566	1,275	5	538	Neither Distressed nor Underserved
22	LOUISIANA	071	ORLEANS PARISH	0006.05	35380	NEW ORLEANS-METAIRIE, LA	406	NEW ORLEANS-METAIRIE-SLIDELL, LA-MS	NEW ORLEANS CITY, LA	70114	$82,700	$51,563	$62,687	75.8	MODERATE INCOME	Y	N	Y	N	Y	N	N	2,070	398	722	1,656	80	1,364	65.89	194	9.37	1,876	90.63	15	0.72	0	0	137	6.62	24	1.16	20.62	400	832	6	294	Neither Distressed nor Underserved

Assessment Areas/REMA

State	State Name	County	County Name	Census Tract	MSA/MD	MSA/MD Name	CSA	CSA Name	Place	Zip Codes*	MSA/MD MFI	Base Tract MFI	Tract MFI	Tract MFI %	LMI	MMCT	MACT	MBCT	MHCT	MBHCT	MAIANCT	MNHOPICT	Population	Families	Households	Minority	Minority %	Black	Black %	Hispanic	Hispanic %	Non-Hispanic	Non-Hispanic %	Asian	Asian %	NHOPI	NHOPI %	Labor Armed Force	Labor Armed Force %	LEP	LEP %	Poverty %	Owner Occ Units	1-4 Family Units	Farm Count	Non Farm Count	Distressed/ Underserved
22	LOUISIANA	071	ORLEANS PARISH	0006.06	35380	NEW ORLEANS-METAIRIE, LA	406	NEW ORLEANS-METAIRIE-SLIDELL, LA-MS	NEW ORLEANS CITY, LA	70114 | 70131	$82,700	$85,579	$104,045	125.81	UPPER INCOME	Y	N	Y	N	Y	N	N	4,112	903	1,514	3,079	74.88	2,431	59.12	427	10.38	3,685	89.62	106	2.58	0	0	38	0.92	175	4.26	13.05	1,357	1,636	9	662	Neither Distressed nor Underserved
22	LOUISIANA	071	ORLEANS PARISH	0006.07	35380	NEW ORLEANS-METAIRIE, LA	406	NEW ORLEANS-METAIRIE-SLIDELL, LA-MS	NEW ORLEANS CITY, LA	70131	$82,700	$91,667	$111,447	134.76	UPPER INCOME	Y	N	N	N	Y	N	N	3,702	976	1,386	2,194	59.27	1,702	45.98	283	7.64	3,419	92.36	64	1.73	1	0.03	6	0.16	283	7.64	15.39	1,240	1,521	14	490	Neither Distressed nor Underserved
22	LOUISIANA	071	ORLEANS PARISH	0006.11	35380	NEW ORLEANS-METAIRIE, LA	406	NEW ORLEANS-METAIRIE-SLIDELL, LA-MS	NEW ORLEANS CITY, LA	70131	$82,700	$43,854	$53,317	64.47	MODERATE INCOME	Y	N	Y	N	Y	N	N	3,548	644	1,306	3,476	97.97	2,915	82.16	237	6.68	3,311	93.32	261	7.36	2	0.06	0	0	268	7.55	24.76	822	1,367	12	323	Neither Distressed nor Underserved
22	LOUISIANA	071	ORLEANS PARISH	0006.12	35380	NEW ORLEANS-METAIRIE, LA	406	NEW ORLEANS-METAIRIE-SLIDELL, LA-MS	NEW ORLEANS CITY, LA	70131	$82,700	$172,292	$209,471	253.29	UPPER INCOME	Y	N	N	N	N	N	N	1,747	421	519	913	52.26	526	30.11	121	6.93	1,626	93.07	191	10.93	3	0.17	0	0	93	5.32	1.54	499	630	6	341	Neither Distressed nor Underserved
22	LOUISIANA	071	ORLEANS PARISH	0006.15	35380	NEW ORLEANS-METAIRIE, LA	406	NEW ORLEANS-METAIRIE-SLIDELL, LA-MS	NEW ORLEANS CITY, LA	70114 | 70131	$82,700	$41,458	$50,397	60.94	MODERATE INCOME	Y	N	Y	N	Y	N	N	3,278	690	1,750	2,826	86.21	2,447	74.65	224	6.83	3,054	93.17	79	2.41	0	0	0	0	35	1.07	20.65	404	691	3	396	Neither Distressed nor Underserved
22	LOUISIANA	071	ORLEANS PARISH	0006.16	35380	NEW ORLEANS-METAIRIE, LA	406	NEW ORLEANS-METAIRIE-	NEW ORLEANS CITY, LA	70131	$82,700	$85,760	$104,260	126.07	UPPER INCOME	Y	N	Y	N	Y	N	N	4,388	837	1,465	3,243	73.91	2,616	59.62	357	8.14	4,031	91.86	127	2.89	2	0.05	119	2.71	155	3.53	18.85	896	1,319	7	565	Neither Distressed nor

Assessment Areas/REMA

State	State Name	County	County Name	Census Tract	MSA/MD	MSA/MD Name	CSA	CSA Name	Place	Zip Code*	MSA/MD MFI	Base Tract MFI	Tract MFI	Tract MFI %	LMI	MMCT	MACT	MBCT	MHCT	MBHCT	MAIANCT	MNHOPICT	Population	Families	Households	Minority	Minority %	Black	Black %	Hispanic	Hispanic %	Non-Hispanic	Non-Hispanic %	Asian	Asian %	NHOPI	NHOPI %	Labor Armed Force	Labor Armed Force %	LEP	LEP %	Poverty %	Owner Occ Units	1-4 Family Units	Farm Count	Non Farm Count	Distressed/ Underserved
								SLIDELL, LA-MS																																							Underserved
22	LOUISIANA	071	ORLEANS PARISH	0006.17	35380	NEW ORLEANS-METAIRIE, LA	406	NEW ORLEANS-METAIRIE-SLIDELL, LA-MS	NEW ORLEANS CITY, LA	70131	$82,700	$45,909	$55,814	67.49	MODERATE INCOME	Y	N	Y	N	Y	N	N	3,854	908	2,124	3,463	89.85	3,113	80.77	199	5.16	3,655	94.84	65	1.69	0	0	323	8.38	180	4.67	31.11	220	682	4	341	Neither Distressed nor Underserved
22	LOUISIANA	071	ORLEANS PARISH	0006.18	35380	NEW ORLEANS-METAIRIE, LA	406	NEW ORLEANS-METAIRIE-SLIDELL, LA-MS	NEW ORLEANS CITY, LA	70114 | 70131	$82,700	$152,546	$185,463	224.26	UPPER INCOME	Y	N	Y	N	Y	N	N	3,611	1,287	1,593	2,618	72.5	2,057	56.96	233	6.45	3,378	93.55	203	5.62	2	0.06	9	0.25	58	1.61	11.87	1,309	1,646	9	665	Neither Distressed nor Underserved
22	LOUISIANA	071	ORLEANS PARISH	0006.19	35380	NEW ORLEANS-METAIRIE, LA	406	NEW ORLEANS-METAIRIE-SLIDELL, LA-MS	NEW ORLEANS CITY, LA	70114	$82,700	$42,292	$51,415	62.17	MODERATE INCOME	Y	N	Y	N	Y	N	N	2,123	445	717	1,959	92.28	1,690	79.6	182	8.57	1,941	91.43	30	1.41	0	0	0	0	0	0	39.85	399	512	4	300	Neither Distressed nor Underserved
22	LOUISIANA	071	ORLEANS PARISH	0006.20	35380	NEW ORLEANS-METAIRIE, LA	406	NEW ORLEANS-METAIRIE-SLIDELL, LA-MS	NEW ORLEANS CITY, LA	70114	$82,700	$23,450	$28,507	34.47	LOW INCOME	Y	N	Y	N	Y	N	N	2,533	389	1,104	2,199	86.81	1,932	76.27	207	8.17	2,326	91.83	11	0.43	8	0.32	0	0	21	0.83	53.84	8	275	1	170	Neither Distressed nor Underserved
22	LOUISIANA	071	ORLEANS PARISH	0007.01	35380	NEW ORLEANS-METAIRIE, LA	406	NEW ORLEANS-METAIRIE-SLIDELL, LA-MS	NEW ORLEANS CITY, LA	70117	$82,700	$43,250	$52,581	63.58	MODERATE INCOME	Y	N	Y	N	Y	N	N	1,074	131	282	1,007	93.76	936	87.15	36	3.35	1,038	96.65	0	0	0	0	0	0	4	0.37	26.65	189	335	8	164	Neither Distressed nor Underserved

Assessment Areas/REMA

State	State Name	County	County Name	Census Tract	MSA/MD	MSA/MD Name	CSA	CSA Name	Place	Zip Codes*	MSA/MD MFI	Base Tract MFI	Tract MFI	Tract MFI %	LMI	MMCT	MACT	MBCT	MHCT	MBHCT	MAIANCT	MNHOPICT	Population	Families	Households	Minority	Minority %	Black	Black %	Hispanic	Hispanic %	Non-Hispanic	Non-Hispanic %	Asian	Asian %	NHOPI	NHOPI %	Labor Armed Force	Labor Armed Force %	LEP	LEP %	Poverty %	Owner Occ Units	1-4 Family Units	Farm Count	Non Farm Count	Distressed/ Underserved
22	LOUISIANA	071	ORLEANS PARISH	0007.02	35380	NEW ORLEANS-METAIRIE, LA	406	NEW ORLEANS-METAIRIE-SLIDELL, LA-MS	NEW ORLEANS CITY, LA	70117	$82,700	$56,875	$69,145	83.61	MIDDLE INCOME	Y	N	Y	N	Y	N	N	1,755	269	582	1,329	75.73	1,147	65.36	104	5.93	1,651	94.07	0	0	0	0	0	0	0	0	57.22	294	741	8	235	Neither Distressed nor Underserved
22	LOUISIANA	071	ORLEANS PARISH	0008.00	35380	NEW ORLEANS-METAIRIE, LA	406	NEW ORLEANS-METAIRIE-SLIDELL, LA-MS	NEW ORLEANS CITY, LA	70117	$82,700	$47,917	$58,254	70.44	MODERATE INCOME	Y	N	Y	N	Y	N	N	1,738	246	631	1,471	84.64	1,346	77.45	58	3.34	1,680	96.66	8	0.46	2	0.12	0	0	0	0	19.57	385	840	3	212	Neither Distressed nor Underserved
22	LOUISIANA	071	ORLEANS PARISH	0009.01	35380	NEW ORLEANS-METAIRIE, LA	406	NEW ORLEANS-METAIRIE-SLIDELL, LA-MS	NEW ORLEANS CITY, LA	70117	$82,700	$60,313	$73,322	88.66	MIDDLE INCOME	Y	N	Y	N	Y	N	N	1,138	170	330	1,054	92.62	971	85.33	49	4.31	1,089	95.69	8	0.7	0	0	22	1.93	0	0	10.59	120	437	1	142	Neither Distressed nor Underserved
22	LOUISIANA	071	ORLEANS PARISH	0009.02	35380	NEW ORLEANS-METAIRIE, LA	406	NEW ORLEANS-METAIRIE-SLIDELL, LA-MS	NEW ORLEANS CITY, LA	70117	$82,700	$70,889	$86,182	104.21	MIDDLE INCOME	Y	N	Y	N	Y	N	N	708	155	209	700	98.87	658	92.94	28	3.95	680	96.05	0	0	0	0	0	0	0	0	25.24	67	228	3	99	Neither Distressed nor Underserved
22	LOUISIANA	071	ORLEANS PARISH	0009.03	35380	NEW ORLEANS-METAIRIE, LA	406	NEW ORLEANS-METAIRIE-SLIDELL, LA-MS	NEW ORLEANS CITY, LA	70117	$82,700	$17,438	$21,196	25.63	LOW INCOME	Y	N	Y	N	Y	N	N	915	147	235	905	98.91	855	93.44	36	3.93	879	96.07	2	0.22	0	0	0	0	0	0	50.52	81	312	2	129	Neither Distressed nor Underserved
22	LOUISIANA	071	ORLEANS PARISH	0009.04	35380	NEW ORLEANS-METAIRIE, LA	406	NEW ORLEANS-METAIRIE-	NEW ORLEANS CITY, LA	70117	$82,700	$27,000	$32,824	39.69	LOW INCOME	Y	N	Y	N	Y	N	N	1,147	146	441	1,111	96.86	1,038	90.5	29	2.53	1,118	97.47	3	0.26	0	0	0	0	22	1.92	33.92	156	530	2	159	Neither Distressed nor

Assessment Areas/REMA

State	State Name	County	County Name	Census Tract	MSA/MD	MSA/MD Name	CSA	CSA Name	Place	Zip Codes*	MSA/MD MFI	Base Tract MFI	Tract MFI	Tract MFI %	LMI	MMCT	MACT	MBCT	MHCT	MBHCT	MAIANCT	MNHOPICT	Population	Families	Households	Minority	Minority %	Black	Black %	Hispanic	Hispanic %	Non-Hispanic	Non-Hispanic %	Asian	Asian %	NHOPI	NHOPI %	Labor Armed Force	Labor Armed Force %	LEP	LEP %	Poverty %	Owner Occ Units	1-4 Family Units	Farm Count	Non Farm Count	Distressed/ Underserved
								SLIDELL, LA-MS																																								Underserved
22	LOUISIANA	071	ORLEANS PARISH	0011.00	35380	NEW ORLEANS-METAIRIE, LA	406	NEW ORLEANS-METAIRIE-SLIDELL, LA-MS	NEW ORLEANS CITY, LA	70117 | 70146 | 70177	$82,700	$46,667	$56,732	68.6	MODERATE INCOME	N	N	N	N	N	N	N	1,865	308	916	914	49.01	674	36.14	97	5.2	1,768	94.8	23	1.23	0	0	0	0	86	4.61	19.16	465	996	9	430	Neither Distressed nor Underserved
22	LOUISIANA	071	ORLEANS PARISH	0012.00	35380	NEW ORLEANS-METAIRIE, LA	406	NEW ORLEANS-METAIRIE-SLIDELL, LA-MS	NEW ORLEANS CITY, LA	70117	$82,700	$99,464	$120,924	146.22	UPPER INCOME	N	N	N	N	N	N	N	1,698	268	936	454	26.74	163	9.6	145	8.54	1,553	91.46	38	2.24	2	0.12	0	0	25	1.47	19.24	441	1,070	5	685	Neither Distressed nor Underserved
22	LOUISIANA	071	ORLEANS PARISH	0013.01	35380	NEW ORLEANS-METAIRIE, LA	406	NEW ORLEANS-METAIRIE-SLIDELL, LA-MS	NEW ORLEANS CITY, LA	70117	$82,700	$65,500	$79,632	96.29	MIDDLE INCOME	Y	N	Y	N	Y	N	N	1,942	216	1,266	1,207	62.15	1,029	52.99	92	4.74	1,850	95.26	11	0.57	0	0	0	0	32	1.65	25.74	361	1,440	2	347	Neither Distressed nor Underserved
22	LOUISIANA	071	ORLEANS PARISH	0013.02	35380	NEW ORLEANS-METAIRIE, LA	406	NEW ORLEANS-METAIRIE-SLIDELL, LA-MS	NEW ORLEANS CITY, LA	70117	$82,700	$44,167	$53,697	64.93	MODERATE INCOME	Y	N	Y	N	Y	N	N	1,380	188	502	1,115	80.8	1,030	74.64	57	4.13	1,323	95.87	0	0	0	0	0	0	4	0.29	29.55	161	669	3	136	Neither Distressed nor Underserved
22	LOUISIANA	071	ORLEANS PARISH	0014.01	35380	NEW ORLEANS-METAIRIE, LA	406	NEW ORLEANS-METAIRIE-SLIDELL, LA-MS	NEW ORLEANS CITY, LA	70117	$82,700	$35,441	$43,087	52.1	MODERATE INCOME	Y	N	Y	N	Y	N	N	1,689	256	828	1,590	94.14	1,483	87.8	67	3.97	1,622	96.03	0	0	3	0.18	0	0	20	1.18	28.66	288	956	1	175	Neither Distressed nor Underserved

Assessment Areas/REMA

State	State Name	County	County Name	Census Tract	MSA/MD	MSA/MD Name	CSA	CSA Name	Place	Zip Codes*	MSA/MD MFI	Base Tract MFI	Tract MFI	Tract MFI %	LMI	MMCT	MACT	MBCT	MHCT	MBHCT	MAIANCT	MNHOPICT	Population	Families	Households	Minority	Minority %	Black	Black %	Hispanic	Hispanic %	Non-Hispanic	Non-Hispanic %	Asian	Asian %	NHOPI	NHOPI %	Labor Armed Force	Labor Armed Force %	LEP	LEP %	Poverty %	Owner Occ Units	1-4 Family Units	Farm Count	Non Farm Count	Distressed/ Underserved
22	LOUISIANA	071	ORLEANS PARISH	0014.02	35380	NEW ORLEANS-METAIRIE, LA	406	NEW ORLEANS-METAIRIE-SLIDELL, LA-MS	NEW ORLEANS CITY, LA	70117	$82,700	$24,813	$30,161	36.47	LOW INCOME	Y	N	Y	N	Y	N	N	2,061	401	805	1,812	87.92	1,644	79.77	86	4.17	1,975	95.83	3	0.15	1	0.05	0	0	0	0	31.59	424	995	6	244	Neither Distressed nor Underserved
22	LOUISIANA	071	ORLEANS PARISH	0015.00	35380	NEW ORLEANS-METAIRIE, LA	406	NEW ORLEANS-METAIRIE-SLIDELL, LA-MS	NEW ORLEANS CITY, LA	70117	$82,700	$25,817	$31,385	37.95	LOW INCOME	Y	N	Y	N	Y	N	N	1,140	117	430	855	75	726	63.68	91	7.98	1,049	92.02	3	0.26	0	0	0	0	1	0.09	42.5	182	570	1	224	Neither Distressed nor Underserved
22	LOUISIANA	071	ORLEANS PARISH	0016.00	35380	NEW ORLEANS-METAIRIE, LA	406	NEW ORLEANS-METAIRIE-SLIDELL, LA-MS	NEW ORLEANS CITY, LA	70117	$82,700	$0	$0	0	NA	Y	N	Y	N	Y	N	N	160	0	0	158	98.75	154	96.25	2	1.25	158	98.75	0	0	1	0.63	0	0	0	0	0	0	0	0	14	Neither Distressed nor Underserved
22	LOUISIANA	071	ORLEANS PARISH	0017.01	35380	NEW ORLEANS-METAIRIE, LA	406	NEW ORLEANS-METAIRIE-SLIDELL, LA-MS	NEW ORLEANS CITY, LA	70126	$82,700	$44,545	$54,152	65.48	MODERATE INCOME	Y	N	Y	N	Y	N	N	2,103	322	598	2,039	96.96	1,929	91.73	46	2.19	2,057	97.81	3	0.14	2	0.1	0	0	53	2.52	27.84	407	747	3	300	Neither Distressed nor Underserved
22	LOUISIANA	071	ORLEANS PARISH	0017.02	35380	NEW ORLEANS-METAIRIE, LA	406	NEW ORLEANS-METAIRIE-SLIDELL, LA-MS	NEW ORLEANS CITY, LA	70126	$82,700	$55,833	$67,880	82.08	MIDDLE INCOME	Y	N	Y	N	Y	N	N	3,206	660	1,450	2,665	83.13	2,380	74.24	124	3.87	3,082	96.13	52	1.62	3	0.09	23	0.72	66	2.06	38.83	1,024	1,394	8	358	Neither Distressed nor Underserved
22	LOUISIANA	071	ORLEANS PARISH	0017.20	35380	NEW ORLEANS-METAIRIE, LA	406	NEW ORLEANS-METAIRIE-	NEW ORLEANS CITY, LA	70126 | 7018	$82,700	$26,753	$32,526	39.33	LOW INCOME	Y	N	Y	N	Y	N	N	4,258	673	1,373	4,210	98.87	4,034	94.74	156	3.66	4,102	96.34	5	0.12	0	0	0	0	11	0.26	44.67	431	1,471	7	624	Neither Distressed nor

Assessment Areas/REMA

State	State Name	County	County Name	Census Tract	MSA/MD	MSA/MD Name	CSA	CSA Name	Place	Zip Codes*	MSA/MD MFI	Base Tract MFI	Tract MFI	Tract MFI %	LMI	MMCT	MACT	MBCT	MHCT	MBHCT	MAIANCT	MNHOPICT	Population	Families	Households	Minority	Minority %	Black	Black %	Hispanic	Hispanic %	Non-Hispanic	Non-Hispanic %	Asian	Asian %	NHOPI	NHOPI %	Labor Armed Force	Labor Armed Force %	LEP	LEP %	Poverty %	Owner Occ Units	1-4 Family Units	Farm Count	Non Farm Count	Distressed/ Underserved
								SLIDELL, LA-MS		6																																						Underserved
22	LOUISIANA	071	ORLEANS PARISH	0017.23	35380	NEW ORLEANS-METAIRIE, LA	406	NEW ORLEANS-METAIRIE-SLIDELL, LA-MS	NEW ORLEANS CITY, LA	70127	$82,700	$43,333	$52,680	63.7	MODERATE INCOME	Y	N	Y	N	Y	N	N	4,694	1,026	1,795	4,613	98.27	4,314	91.9	138	2.94	4,556	97.06	96	2.05	0	0	0	0	3	0.06	21.39	1,129	1,875	10	757	Neither Distressed nor Underserved
22	LOUISIANA	071	ORLEANS PARISH	0017.24	35380	NEW ORLEANS-METAIRIE, LA	406	NEW ORLEANS-METAIRIE-SLIDELL, LA-MS	NEW ORLEANS CITY, LA	70126 | 701401	$82,700	$38,235	$46,486	56.21	MODERATE INCOME	Y	N	Y	N	Y	N	N	4,984	1,018	1,807	4,832	96.95	4,578	91.85	168	3.37	4,816	96.63	17	0.34	0	0	0	0	67	1.34	26.8	840	1,681	7	686	Neither Distressed nor Underserved
22	LOUISIANA	071	ORLEANS PARISH	0017.36	35380	NEW ORLEANS-METAIRIE, LA	406	NEW ORLEANS-METAIRIE-SLIDELL, LA-MS	NEW ORLEANS CITY, LA	70127	$82,700	$36,429	$44,286	53.55	MODERATE INCOME	Y	N	Y	N	Y	N	N	2,235	350	922	2,193	98.12	2,086	93.33	54	2.42	2,181	97.58	4	0.18	0	0	0	0	19	0.85	26.78	155	283	1	470	Neither Distressed nor Underserved
22	LOUISIANA	071	ORLEANS PARISH	0017.37	35380	NEW ORLEANS-METAIRIE, LA	406	NEW ORLEANS-METAIRIE-SLIDELL, LA-MS	NEW ORLEANS CITY, LA	70127 | 701288	$82,700	$36,250	$44,071	53.29	MODERATE INCOME	Y	N	Y	N	Y	N	N	3,647	594	1,415	3,504	96.08	3,335	91.45	90	2.47	3,557	97.53	15	0.41	0	0	3	0.08	32	0.88	27.54	633	976	7	343	Neither Distressed nor Underserved
22	LOUISIANA	071	ORLEANS PARISH	0017.39	35380	NEW ORLEANS-METAIRIE, LA	406	NEW ORLEANS-METAIRIE-SLIDELL, LA-MS	NEW ORLEANS CITY, LA	70127 | 701288	$82,700	$52,586	$63,927	77.3	MODERATE INCOME	Y	N	Y	N	Y	N	N	1,716	432	573	1,702	99.18	1,613	94	29	1.69	1,687	98.31	17	0.99	0	0	0	0	23	1.34	21.24	435	597	4	352	Neither Distressed nor Underserved

Assessment Areas/REMA

State	State Name	County	County Name	Census Tract	MSA/MD	MSA/MD Name	CSA	CSA Name	Place	Zip Codes*	MSA/MD MFI	Base Tract MFI	Tract MFI	Tract MFI %	LMI	MMCT	MACT	MBCT	MHCT	MBHCT	MAIANCT	MNHOPICT	Population	Families	Households	Minority	Minority %	Black	Black %	Hispanic	Hispanic %	Non-Hispanic	Non-Hispanic %	Asian	Asian %	NHOPI	NHOPI %	Labor Armed Force	Labor Armed Force %	LEP	LEP %	Poverty %	Owner Occ Units	1-4 Family Units	Farm Count	Non Farm Count	Distressed/ Underserved
22	LOUISIANA	071	ORLEANS PARISH	0017.40	35380	NEW ORLEANS-METAIRIE, LA	406	NEW ORLEANS-METAIRIE-SLIDELL, LA-MS	NEW ORLEANS CITY, LA	70128	$82,700	$48,125	$58,510	70.75	MODERATE INCOME	Y	N	Y	N	Y	N	N	4,390	1,253	2,088	4,356	99.23	4,106	93.53	115	2.62	4,275	97.38	74	1.69	0	0	21	0.48	7	0.16	30.07	939	1,307	5	585	Neither Distressed nor Underserved
22	LOUISIANA	071	ORLEANS PARISH	0017.41	35380	NEW ORLEANS-METAIRIE, LA	406	NEW ORLEANS-METAIRIE-SLIDELL, LA-MS	NEW ORLEANS CITY, LA	70129	$82,700	$46,858	$56,964	68.88	MODERATE INCOME	Y	N	Y	N	Y	N	N	1,472	285	397	1,451	98.57	889	60.39	68	4.62	1,404	95.38	474	32.2	0	0	0	0	246	16.71	11.66	367	413	3	213	Neither Distressed nor Underserved
22	LOUISIANA	071	ORLEANS PARISH	0017.43	35380	NEW ORLEANS-METAIRIE, LA	406	NEW ORLEANS-METAIRIE-SLIDELL, LA-MS	NEW ORLEANS CITY, LA	70126 | 70127	$82,700	$27,202	$33,072	39.99	LOW INCOME	Y	N	Y	N	Y	N	N	2,314	477	838	2,255	97.45	2,114	91.36	91	3.93	2,223	96.07	8	0.35	1	0.04	0	0	0	0	39.69	306	423	3	309	Neither Distressed nor Underserved
22	LOUISIANA	071	ORLEANS PARISH	0017.44	35380	NEW ORLEANS-METAIRIE, LA	406	NEW ORLEANS-METAIRIE-SLIDELL, LA-MS	NEW ORLEANS CITY, LA	70127	$82,700	$29,583	$35,966	43.49	LOW INCOME	Y	N	Y	N	Y	N	N	4,668	956	1,655	4,628	99.14	4,399	94.24	112	2.4	4,556	97.6	43	0.92	2	0.04	0	0	32	0.69	46.72	437	1,003	5	427	Neither Distressed nor Underserved
22	LOUISIANA	071	ORLEANS PARISH	0017.45	35380	NEW ORLEANS-METAIRIE, LA	406	NEW ORLEANS-METAIRIE-SLIDELL, LA-MS	NEW ORLEANS CITY, LA	70128	$82,700	$33,786	$41,069	49.66	LOW INCOME	Y	N	Y	N	Y	N	N	3,416	705	1,334	3,356	98.24	3,173	92.89	74	2.17	3,342	97.83	36	1.05	0	0	0	0	0	0	22.23	686	1,481	11	470	Neither Distressed nor Underserved
22	LOUISIANA	071	ORLEANS PARISH	0017.46	35380	NEW ORLEANS-METAIRIE, LA	406	NEW ORLEANS-METAIRIE-	NEW ORLEANS CITY, LA	70128 | 7012	$82,700	$28,902	$35,131	42.48	LOW INCOME	Y	N	Y	N	Y	N	N	4,744	682	1,417	4,658	98.19	4,428	93.34	139	2.93	4,605	97.07	4	0.08	0	0	0	0	44	0.93	42.25	721	1,690	12	504	Neither Distressed nor

Assessment Areas/REMA

State	State Name	County	County Name	Census Tract	MSA/MD	MSA/MD Name	CSA	CSA Name	Place	Zip Codes*	MSA/MD MFI	Base Tract MFI	Tract MFI	Tract MFI %	LMI	MMCT	MACT	MBCT	MHCT	MBHCT	MAIANCT	MNHOPICT	Population	Families	Households	Minority	Minority %	Black	Black %	Hispanic	Hispanic %	Non-Hispanic	Non-Hispanic %	Asian	Asian %	NHOPI	NHOPI %	Labor Armed Force	Labor Armed Force %	LEP	LEP %	Poverty %	Owner Occ Units	1-4 Family Units	Farm Count	Non Farm Count	Distressed/ Underserved
								SLIDELL, LA-MS		9																																						Underserved
22	LOUISIANA	071	ORLEANS PARISH	0017.47	35380	NEW ORLEANS-METAIRIE, LA	406	NEW ORLEANS-METAIRIE-SLIDELL, LA-MS	NEW ORLEANS CITY, LA	70127 | 70128	$82,700	$103,654	$126,018	152.38	UPPER INCOME	Y	N	Y	N	Y	N	N	3,599	894	1,524	3,544	98.47	2,607	72.44	77	2.14	3,522	97.86	775	21.53	0	0	0	0	350	9.72	9.21	1,437	1,539	8	1,089	Neither Distressed nor Underserved
22	LOUISIANA	071	ORLEANS PARISH	0017.48	35380	NEW ORLEANS-METAIRIE, LA	406	NEW ORLEANS-METAIRIE-SLIDELL, LA-MS	NEW ORLEANS CITY, LA	70127 | 70128 | 70129	$82,700	$51,250	$62,306	75.34	MODERATE INCOME	Y	N	Y	N	Y	N	N	4,084	822	1,369	4,004	98.04	3,482	85.26	112	2.74	3,972	97.26	337	8.25	5	0.12	53	1.3	82	2.01	19.24	1,060	1,424	4	591	Neither Distressed nor Underserved
22	LOUISIANA	071	ORLEANS PARISH	0017.49	35380	NEW ORLEANS-METAIRIE, LA	406	NEW ORLEANS-METAIRIE-SLIDELL, LA-MS	NEW ORLEANS CITY, LA	70129	$82,700	$50,043	$60,834	73.56	MODERATE INCOME	Y	N	N	N	Y	N	N	2,562	491	654	2,518	98.28	849	33.14	572	22.33	1,990	77.67	1,096	42.78	1	0.04	0	0	645	25.18	15.52	370	745	4	217	Neither Distressed nor Underserved
22	LOUISIANA	071	ORLEANS PARISH	0017.50	35380	NEW ORLEANS-METAIRIE, LA	406	NEW ORLEANS-METAIRIE-SLIDELL, LA-MS	NEW ORLEANS CITY, LA	70129	$82,700	$31,154	$37,877	45.8	LOW INCOME	Y	N	Y	N	Y	N	N	4,867	602	832	4,816	98.95	2,485	51.06	1,020	20.96	3,847	79.04	1,332	27.37	1	0.02	0	0	757	15.55	31.2	390	788	7	291	Neither Distressed nor Underserved
22	LOUISIANA	071	ORLEANS PARISH	0017.51	35380	NEW ORLEANS-METAIRIE, LA	406	NEW ORLEANS-METAIRIE-SLIDELL, LA-MS	NEW ORLEANS CITY, LA	70126 | 70127 | 70129	$82,700	$4,491	$5,458	6.6	LOW INCOME	Y	N	Y	N	Y	N	N	1,044	83	251	953	91.28	649	62.16	246	23.56	798	76.44	29	2.78	0	0	15	1.44	27	2.59	71.48	46	171	4	466	Neither Distressed nor Underserved

Assessment Areas/REMA

State	State Name	County	County Name	Census Tract	MSA/MD	MSA/MD Name	CSA	CSA Name	Place	Zip Codes*	MSA/MD MFI	Base Tract MFI	Tract MFI	Tract MFI %	LMI	MMCT	MACT	MBCT	MHCT	MBHCT	MAIANCT	MNHOPICT	Population	Families	Households	Minority	Minority %	Black	Black %	Hispanic	Hispanic %	Non-Hispanic	Non-Hispanic %	Asian	Asian %	NHOPI	NHOPI %	Labor Armed Force	Labor Armed Force %	LEP	LEP %	Poverty %	Owner Occ Units	1-4 Family Units	Farm Count	Non Farm Count	Distressed/ Underserved
22	LOUISIANA	071	ORLEANS PARISH	0017.52	35380	NEW ORLEANS-METAIRIE, LA	406	NEW ORLEANS-METAIRIE-SLIDELL, LA-MS	NEW ORLEANS CITY, LA	70126 | 70127	$82,700	$27,428	$33,345	40.32	LOW INCOME	Y	N	Y	N	Y	N	N	3,133	373	893	3,080	98.31	2,548	81.33	459	14.65	2,674	85.35	29	0.93	0	0	0	0	42	1.34	32.38	315	901	5	308	Neither Distressed nor Underserved
22	LOUISIANA	071	ORLEANS PARISH	0017.53	35380	NEW ORLEANS-METAIRIE, LA	406	NEW ORLEANS-METAIRIE-SLIDELL, LA-MS	NEW ORLEANS CITY, LA	70126	$82,700	$0	$0	0	NA	Y	N	Y	N	Y	N	N	2,257	596	902	2,245	99.47	2,081	92.2	95	4.21	2,162	95.79	6	0.27	0	0	0	0	36	1.6	24.82	602	977	5	282	Neither Distressed nor Underserved
22	LOUISIANA	071	ORLEANS PARISH	0017.54	35380	NEW ORLEANS-METAIRIE, LA	406	NEW ORLEANS-METAIRIE-SLIDELL, LA-MS	NEW ORLEANS CITY, LA	70127	$82,700	$71,167	$86,521	104.62	MIDDLE INCOME	Y	N	Y	N	Y	N	N	3,265	526	1,208	3,160	96.78	2,990	91.58	110	3.37	3,155	96.63	7	0.21	0	0	0	0	21	0.64	21	512	899	7	312	Neither Distressed nor Underserved
22	LOUISIANA	071	ORLEANS PARISH	0017.55	35380	NEW ORLEANS-METAIRIE, LA	406	NEW ORLEANS-METAIRIE-SLIDELL, LA-MS	NEW ORLEANS CITY, LA	70126 | 70127	$82,700	$40,760	$49,554	59.92	MODERATE INCOME	Y	N	Y	N	Y	N	N	3,305	681	1,153	3,234	97.85	3,119	94.37	80	2.42	3,225	97.58	10	0.3	0	0	0	0	0	0	35.05	677	1,225	9	443	Neither Distressed nor Underserved
22	LOUISIANA	071	ORLEANS PARISH	0017.56	35380	NEW ORLEANS-METAIRIE, LA	406	NEW ORLEANS-METAIRIE-SLIDELL, LA-MS	NEW ORLEANS CITY, LA	70126 | 70127	$82,700	$39,471	$47,983	58.02	MODERATE INCOME	Y	N	Y	N	Y	N	N	1,495	269	606	1,486	99.4	1,387	92.78	66	4.41	1,429	95.59	1	0.07	0	0	0	0	28	1.87	49.27	153	412	2	129	Neither Distressed nor Underserved
22	LOUISIANA	071	ORLEANS PARISH	0017.57	35380	NEW ORLEANS-METAIRIE, LA	406	NEW ORLEANS-METAIRIE-	NEW ORLEANS CITY, LA	70126	$82,700	$53,409	$64,928	78.51	MODERATE INCOME	Y	N	Y	N	Y	N	N	1,280	344	490	1,262	98.59	1,218	95.16	36	2.81	1,244	97.19	4	0.31	0	0	0	0	50	3.91	16.26	315	550	1	128	Neither Distressed nor

Assessment Areas/REMA

State	State Name	County	County Name	Census Tract	MSA/MD	MSA/MD Name	CSA	CSA Name	Place	Zip Code*	MSA/MD MFI	Base Tract MFI	Tract MFI	Tract MFI %	LMI	MMCT	MACT	MBCT	MHCT	MBHCT	MAIANCT	MNHOPICT	Population	Families	Households	Minority	Minority %	Black	Black %	Hispanic	Hispanic %	Non-Hispanic	Non-Hispanic %	Asian	Asian %	NHOPI	NHOPI %	Labor Armed Force	Labor Armed Force %	LEP	LEP %	Poverty %	Owner Occ Units	1-4 Family Units	Farm Count	Non Farm Count	Distressed/ Underserved
								SLIDELL, LA-MS																																								Underserved
22	LOUISIANA	071	ORLEANS PARISH	0017.58	35380	NEW ORLEANS-METAIRIE, LA	406	NEW ORLEANS-METAIRIE-SLIDELL, LA-MS	NEW ORLEANS CITY, LA	70128 | 70129	$82,700	$77,368	$94,063	113.74	MIDDLE INCOME	Y	N	N	N	Y	N	N	1,794	500	791	1,102	61.43	839	46.77	93	5.18	1,701	94.82	121	6.74	0	0	0	0	45	2.51	14.33	690	981	7	273	Neither Distressed nor Underserved
22	LOUISIANA	071	ORLEANS PARISH	0018.00	35380	NEW ORLEANS-METAIRIE, LA	406	NEW ORLEANS-METAIRIE-SLIDELL, LA-MS	NEW ORLEANS CITY, LA	70117	$82,700	$91,250	$110,934	134.14	UPPER INCOME	N	N	N	N	N	N	N	1,335	238	770	256	19.18	70	5.24	90	6.74	1,245	93.26	24	1.8	0	0	0	0	20	1.5	14.22	399	874	6	434	Neither Distressed nor Underserved
22	LOUISIANA	071	ORLEANS PARISH	0019.00	35380	NEW ORLEANS-METAIRIE, LA	406	NEW ORLEANS-METAIRIE-SLIDELL, LA-MS	NEW ORLEANS CITY, LA	70117	$82,700	$40,938	$49,769	60.18	MODERATE INCOME	Y	N	N	N	Y	N	N	1,492	115	649	930	62.33	698	46.78	155	10.39	1,337	89.61	13	0.87	1	0.07	0	0	135	9.05	29.75	251	880	5	318	Neither Distressed nor Underserved
22	LOUISIANA	071	ORLEANS PARISH	0020.00	35380	NEW ORLEANS-METAIRIE, LA	406	NEW ORLEANS-METAIRIE-SLIDELL, LA-MS	NEW ORLEANS CITY, LA	70117	$82,700	$35,400	$43,037	52.04	MODERATE INCOME	Y	N	Y	N	Y	N	N	1,413	186	567	1,061	75.09	877	62.07	119	8.42	1,294	91.58	6	0.42	0	0	0	0	12	0.85	29.51	247	770	0	226	Neither Distressed nor Underserved
22	LOUISIANA	071	ORLEANS PARISH	0021.00	35380	NEW ORLEANS-METAIRIE, LA	406	NEW ORLEANS-METAIRIE-SLIDELL, LA-MS	NEW ORLEANS CITY, LA	70117	$82,700	$33,203	$40,366	48.81	LOW INCOME	Y	N	Y	N	Y	N	N	1,110	221	397	1,025	92.34	880	79.28	110	9.91	1,000	90.09	5	0.45	2	0.18	0	0	26	2.34	32.63	196	483	4	119	Neither Distressed nor Underserved

Assessment Areas/REMA

State	State Name	County	County Name	Census Tract	MSA/MD	MSA/MD Name	CSA	CSA Name	Place	Zip Codes*	MSA/MD MFI	Base Tract MFI	Tract MFI	Tract MFI %	LMI	MMCT	MACT	MBCT	MHCT	MBHCT	MAIANCT	MNHOPICT	Population	Families	Households	Minority	Minority %	Black	Black %	Hispanic	Hispanic %	Non-Hispanic	Non-Hispanic %	Asian	Asian %	NHOPI	NHOPI %	Labor Armed Force	Labor Armed Force %	LEP	LEP %	Poverty %	Owner Occ Units	1-4 Family Units	Farm Count	Non Farm Count	Distressed/ Underserved
22	LOUISIANA	071	ORLEANS PARISH	0022.00	35380	NEW ORLEANS-METAIRIE, LA	406	NEW ORLEANS-METAIRIE-SLIDELL, LA-MS	NEW ORLEANS CITY, LA	70117	$82,700	$0	$0	0	NA	Y	N	Y	N	Y	N	N	1,351	263	606	1,216	90.01	1,089	80.61	71	5.26	1,280	94.74	2	0.15	0	0	0	0	0	0	57.8	184	741	5	144	Neither Distressed nor Underserved
22	LOUISIANA	071	ORLEANS PARISH	0023.00	35380	NEW ORLEANS-METAIRIE, LA	406	NEW ORLEANS-METAIRIE-SLIDELL, LA-MS	NEW ORLEANS CITY, LA	70117 | 70119 | 70122	$82,700	$37,578	$45,683	55.24	MODERATE INCOME	Y	N	Y	N	Y	N	N	2,119	359	1,818	1,985	93.68	1,812	85.51	123	5.8	1,996	94.2	2	0.09	0	0	0	0	59	2.78	21.19	1,201	1,990	4	418	Neither Distressed nor Underserved
22	LOUISIANA	071	ORLEANS PARISH	0024.01	35380	NEW ORLEANS-METAIRIE, LA	406	NEW ORLEANS-METAIRIE-SLIDELL, LA-MS	NEW ORLEANS CITY, LA	70122	$82,700	$51,317	$62,389	75.44	MODERATE INCOME	Y	N	Y	N	Y	N	N	1,639	403	677	1,388	84.69	1,215	74.13	119	7.26	1,520	92.74	10	0.61	0	0	0	0	23	1.4	10.07	492	842	5	251	Neither Distressed nor Underserved
22	LOUISIANA	071	ORLEANS PARISH	0024.02	35380	NEW ORLEANS-METAIRIE, LA	406	NEW ORLEANS-METAIRIE-SLIDELL, LA-MS	NEW ORLEANS CITY, LA	70122	$82,700	$55,833	$67,880	82.08	MIDDLE INCOME	Y	N	Y	N	Y	N	N	2,949	506	1,221	2,572	87.22	2,298	77.92	167	5.66	2,782	94.34	9	0.31	0	0	24	0.81	23	0.78	28.74	562	1,426	8	396	Neither Distressed nor Underserved
22	LOUISIANA	071	ORLEANS PARISH	0025.01	35380	NEW ORLEANS-METAIRIE, LA	406	NEW ORLEANS-METAIRIE-SLIDELL, LA-MS	NEW ORLEANS CITY, LA	70122	$82,700	$71,607	$87,058	105.27	MIDDLE INCOME	Y	N	Y	N	Y	N	N	2,034	529	796	1,706	83.87	1,412	69.42	160	7.87	1,874	92.13	36	1.77	0	0	74	3.64	21	1.03	18.6	519	869	3	348	Neither Distressed nor Underserved
22	LOUISIANA	071	ORLEANS PARISH	0025.02	35380	NEW ORLEANS-METAI	406	NEW ORLEANS-METAI	NEW ORLEANS CITY, LA	70122	$82,700	$57,536	$69,948	84.58	MIDDLE INCOME	Y	N	Y	N	Y	N	N	2,199	569	978	2,044	92.95	1,895	86.18	56	2.55	2,143	97.45	13	0.59	0	0	0	0	0	0	17.89	588	1,058	5	309	Neither Distressed

Assessment Areas/REMA

State	State Name	County	County Name	Census Tract	MSA/MD	MSA/MD Name	CSA	CSA Name	Place	Zip Codes*	MSA/MD MFI	Base Tract MFI	Tract MFI	Tract MFI %	LMI	MMCT	MACT	MBCT	MHCT	MBHCT	MAIANCT	MNHOPICT	Population	Families	Households	Minority	Minority %	Black	Black %	Hispanic	Hispanic %	Non-Hispanic	Non-Hispanic %	Asian	Asian %	NHOPI	NHOPI %	Labor Armed Force	Labor Armed Force %	LEP	LEP %	Poverty %	Owner Occ Units	1-4 Family Units	Farm Count	Non Farm Count	Distressed/ Underserved
						RIE, LA		RIE-SLIDELL, LA-MS																																							nor Underserved
22	LOUISIANA	071	ORLEANS PARISH	0025.03	35380	NEW ORLEANS-METAIRIE, LA	406	NEW ORLEANS-METAIRIE-SLIDELL, LA-MS	NEW ORLEANS CITY, LA	70122	$82,700	$90,682	$110,247	133.31	UPPER INCOME	Y	N	Y	N	Y	N	N	1,836	412	745	1,302	70.92	1,049	57.14	141	7.68	1,695	92.32	12	0.65	0	0	0	0	20	1.09	12.1	537	831	3	339	Neither Distressed nor Underserved
22	LOUISIANA	071	ORLEANS PARISH	0025.04	35380	NEW ORLEANS-METAIRIE, LA	406	NEW ORLEANS-METAIRIE-SLIDELL, LA-MS	NEW ORLEANS CITY, LA	70122	$82,700	$82,083	$99,794	120.67	UPPER INCOME	Y	N	Y	N	Y	N	N	2,303	497	894	1,643	71.34	1,295	56.23	173	7.51	2,130	92.49	31	1.35	0	0	0	0	35	1.52	8.88	695	1,021	4	381	Neither Distressed nor Underserved
22	LOUISIANA	071	ORLEANS PARISH	0026.00	35380	NEW ORLEANS-METAIRIE, LA	406	NEW ORLEANS-METAIRIE-SLIDELL, LA-MS	NEW ORLEANS CITY, LA	70116 | 70117	$82,700	$133,125	$161,852	195.71	UPPER INCOME	N	N	N	N	N	N	N	1,134	271	849	276	24.34	104	9.17	81	7.14	1,053	92.86	12	1.06	0	0	0	0	0	0	11	428	1,029	2	407	Neither Distressed nor Underserved
22	LOUISIANA	071	ORLEANS PARISH	0027.00	35380	NEW ORLEANS-METAIRIE, LA	406	NEW ORLEANS-METAIRIE-SLIDELL, LA-MS	NEW ORLEANS CITY, LA	70116 | 70117	$82,700	$27,308	$33,196	40.14	LOW INCOME	Y	N	Y	N	Y	N	N	1,324	284	650	884	66.77	685	51.74	137	10.35	1,187	89.65	20	1.51	0	0	0	0	78	5.89	47.32	206	800	3	237	Neither Distressed nor Underserved
22	LOUISIANA	071	ORLEANS PARISH	0028.00	35380	NEW ORLEANS-METAIRIE, LA	406	NEW ORLEANS-METAIRIE-SLIDELL, LA-MS	NEW ORLEANS CITY, LA	70116 | 70119	$82,700	$21,161	$25,720	31.1	LOW INCOME	Y	N	Y	N	Y	N	N	1,540	209	758	1,435	93.18	1,306	84.81	64	4.16	1,476	95.84	4	0.26	0	0	0	0	0	0	62.09	197	725	0	169	Neither Distressed nor Underserved

Assessment Areas/REMA

State	State Name	County	County Name	Census Tract	MSA/MD	MSA/MD Name	CSA	CSA Name	Place	Zip Codes*	MSA/MD MFI	Base Tract MFI	Tract MFI	Tract MFI %	LMI	MMCT	MACT	MBCT	MHCT	MBHCT	MAIANCT	MNHOPICT	Population	Families	Households	Minority	Minority %	Black	Black %	Hispanic	Hispanic %	Non-Hispanic	Non-Hispanic %	Asian	Asian %	NHOPI	NHOPI %	Labor Armed Force	Labor Armed Force %	LEP	LEP %	Poverty %	Owner Occ Units	1-4 Family Units	Farm Count	Non Farm Count	Distressed/ Underserved
22	LOUISIANA	071	ORLEANS PARISH	0029.00	35380	NEW ORLEANS-METAIRIE, LA	406	NEW ORLEANS-METAIRIE-SLIDELL, LA-MS	NEW ORLEANS CITY, LA	70116 | 70117 | 70119	$82,700	$27,708	$33,684	40.73	LOW INCOME	Y	N	Y	N	Y	N	N	1,238	137	382	1,091	88.13	1,000	80.78	55	4.44	1,183	95.56	5	0.4	0	0	0	0	10	0.81	36.19	140	635	1	151	Neither Distressed nor Underserved
22	LOUISIANA	071	ORLEANS PARISH	0030.00	35380	NEW ORLEANS-METAIRIE, LA	406	NEW ORLEANS-METAIRIE-SLIDELL, LA-MS	NEW ORLEANS CITY, LA	70117 | 70119	$82,700	$26,083	$31,707	38.34	LOW INCOME	Y	N	Y	N	Y	N	N	1,215	235	523	1,122	92.35	1,067	87.82	32	2.63	1,183	97.37	3	0.25	0	0	0	0	23	1.89	36.68	191	663	2	139	Neither Distressed nor Underserved
22	LOUISIANA	071	ORLEANS PARISH	0031.00	35380	NEW ORLEANS-METAIRIE, LA	406	NEW ORLEANS-METAIRIE-SLIDELL, LA-MS	NEW ORLEANS CITY, LA	70117 | 70119	$82,700	$33,672	$40,936	49.5	LOW INCOME	Y	N	Y	N	Y	N	N	1,335	175	766	1,227	91.91	1,097	82.17	68	5.09	1,267	94.91	4	0.3	2	0.15	0	0	1	0.07	29.31	512	935	3	173	Neither Distressed nor Underserved
22	LOUISIANA	071	ORLEANS PARISH	0033.01	35380	NEW ORLEANS-METAIRIE, LA	406	NEW ORLEANS-METAIRIE-SLIDELL, LA-MS	NEW ORLEANS CITY, LA	70122	$82,700	$137,500	$167,170	202.14	UPPER INCOME	Y	N	N	N	N	N	N	2,622	460	757	1,383	52.75	864	32.95	244	9.31	2,378	90.69	116	4.42	2	0.08	0	0	64	2.44	8.36	619	738	2	421	Neither Distressed nor Underserved
22	LOUISIANA	071	ORLEANS PARISH	0033.02	35380	NEW ORLEANS-METAIRIE, LA	406	NEW ORLEANS-METAIRIE-SLIDELL, LA-MS	NEW ORLEANS CITY, LA	70122	$82,700	$83,479	$101,489	122.72	UPPER INCOME	Y	N	Y	N	Y	N	N	3,339	807	1,303	2,680	80.26	2,287	68.49	225	6.74	3,114	93.26	56	1.68	1	0.03	24	0.72	0	0	9.52	1,081	1,467	7	581	Neither Distressed nor Underserved
22	LOUISIANA	071	ORLEANS PARISH	0033.03	35380	NEW ORLEANS-METAI	406	NEW ORLEANS-METAI	NEW ORLEANS CITY, LA	70122	$82,700	$44,688	$54,326	65.69	MODERATE INCO	Y	N	Y	N	Y	N	N	2,295	416	949	1,773	77.25	1,423	62	204	8.89	2,091	91.11	66	2.88	1	0.04	14	0.61	91	3.97	23.17	389	1,011	1	274	Neither Distressed

Assessment Areas/REMA

State	State Name	County	County Name	Census Tract	MSA/MD	MSA/MD Name	CSA	CSA Name	Place	Zip Codes*	MSA/MD MFI	Base Tract MFI	Tract MFI	Tract MFI %	LMI	MMCT	MACT	MBCT	MHCT	MBHCT	MAIANCT	MNHOPICT	Population	Families	Households	Minority	Minority %	Black	Black %	Hispanic	Hispanic %	Non-Hispanic	Non-Hispanic %	Asian	Asian %	NHOPI	NHOPI %	Labor Armed Force	Labor Armed Force %	LEP	LEP %	Poverty %	Owner Occ Units	1-4 Family Units	Farm Count	Non Farm Count	Distressed/ Underserved
						RIE, LA		RIE-SLIDELL, LA-MS							ME																																nor Underserved
22	LOUISIANA	071	ORLEANS PARISH	0033.04	35380	NEW ORLEANS-METAIRIE, LA	406	NEW ORLEANS-METAIRIE-SLIDELL, LA-MS	NEW ORLEANS CITY, LA	70122	$82,700	$38,654	$46,990	56.82	MODERATE INCOME	Y	N	Y	N	Y	N	N	2,347	454	952	2,043	87.05	1,804	76.86	158	6.73	2,189	93.27	16	0.68	1	0.04	0	0	29	1.24	18.03	336	1,030	8	344	Neither Distressed nor Underserved
22	LOUISIANA	071	ORLEANS PARISH	0033.07	35380	NEW ORLEANS-METAIRIE, LA	406	NEW ORLEANS-METAIRIE-SLIDELL, LA-MS	NEW ORLEANS CITY, LA	70122	$82,700	$45,500	$55,318	66.89	MODERATE INCOME	Y	N	Y	N	Y	N	N	1,350	180	686	1,239	91.78	1,123	83.19	67	4.96	1,283	95.04	2	0.15	0	0	0	0	0	0	32.89	313	797	2	180	Neither Distressed nor Underserved
22	LOUISIANA	071	ORLEANS PARISH	0033.08	35380	NEW ORLEANS-METAIRIE, LA	406	NEW ORLEANS-METAIRIE-SLIDELL, LA-MS	NEW ORLEANS CITY, LA	70122 | 70182	$82,700	$40,000	$48,628	58.8	MODERATE INCOME	Y	N	Y	N	Y	N	N	4,063	542	1,675	3,746	92.2	3,470	85.4	107	2.63	3,956	97.37	26	0.64	2	0.05	0	0	28	0.69	27.25	804	1,565	11	959	Neither Distressed nor Underserved
22	LOUISIANA	071	ORLEANS PARISH	0034.00	35380	NEW ORLEANS-METAIRIE, LA	406	NEW ORLEANS-METAIRIE-SLIDELL, LA-MS	NEW ORLEANS CITY, LA	70116	$82,700	$0	$0	0	NA	Y	N	Y	N	Y	N	N	1,343	271	804	889	66.2	740	55.1	67	4.99	1,276	95.01	12	0.89	0	0	0	0	28	2.08	29.38	285	807	4	317	Neither Distressed nor Underserved
22	LOUISIANA	071	ORLEANS PARISH	0035.00	35380	NEW ORLEANS-METAIRIE, LA	406	NEW ORLEANS-METAIRIE-SLIDELL, LA-MS	NEW ORLEANS CITY, LA	70116 | 70119	$82,700	$0	$0	0	NA	Y	N	Y	N	Y	N	N	1,452	219	749	1,166	80.3	1,021	70.32	56	3.86	1,396	96.14	11	0.76	0	0	0	0	0	0	42.09	192	671	1	191	Neither Distressed nor Underserved

Assessment Areas/REMA

State	State Name	County	County Name	Census Tract	MSA/MD	MSA/MD Name	CSA	CSA Name	Place	Zip Code*	MSA/MD MFI	Base Tract MFI	Tract MFI	Tract MFI %	LMI	MMCT	MACT	MBCT	MHCT	MBHCT	MAIANCT	MNHOPICT	Population	Families	Households	Minority	Minority %	Black	Black %	Hispanic	Hispanic %	Non-Hispanic	Non-Hispanic %	Asian	Asian %	NHOPI	NHOPI %	Labor Armed Force	Labor Armed Force %	LEP	LEP %	Poverty %	Owner Occ Units	1-4 Family Units	Farm Count	Non Farm Count	Distressed/ Underserved
22	LOUISIANA	071	ORLEANS PARISH	0036.00	35380	NEW ORLEANS-METAIRIE, LA	406	NEW ORLEANS-METAIRIE-SLIDELL, LA-MS	NEW ORLEANS CITY, LA	70119	$82,700	$0	$0	0	NA	Y	N	Y	N	Y	N	N	1,462	239	658	1,029	70.38	839	57.39	103	7.05	1,359	92.95	13	0.89	1	0.07	0	0	4	0.27	36.13	242	828	1	316	Neither Distressed nor Underserved
22	LOUISIANA	071	ORLEANS PARISH	0037.01	35380	NEW ORLEANS-METAIRIE, LA	406	NEW ORLEANS-METAIRIE-SLIDELL, LA-MS	NEW ORLEANS CITY, LA	70119 | 701184	$82,700	$72,500	$88,142	106.58	MIDDLE INCOME	Y	N	N	N	Y	N	N	1,883	498	949	1,141	60.59	902	47.9	119	6.32	1,764	93.68	33	1.75	0	0	0	0	28	1.49	10.44	341	672	4	266	Neither Distressed nor Underserved
22	LOUISIANA	071	ORLEANS PARISH	0037.02	35380	NEW ORLEANS-METAIRIE, LA	406	NEW ORLEANS-METAIRIE-SLIDELL, LA-MS	NEW ORLEANS CITY, LA	70119	$82,700	$49,000	$59,569	72.03	MODERATE INCOME	Y	N	N	N	Y	N	N	3,460	544	1,425	2,079	60.09	1,608	46.47	244	7.05	3,216	92.95	35	1.01	3	0.09	0	0	49	1.42	16.56	579	1,832	10	609	Neither Distressed nor Underserved
22	LOUISIANA	071	ORLEANS PARISH	0038.00	35380	NEW ORLEANS-METAIRIE, LA	406	NEW ORLEANS-METAIRIE-SLIDELL, LA-MS	NEW ORLEANS CITY, LA	70116	$82,700	$155,568	$189,135	228.7	UPPER INCOME	N	N	N	N	N	N	N	1,277	223	800	185	14.49	43	3.37	80	6.26	1,197	93.74	12	0.94	1	0.08	0	0	108	8.46	13.17	426	1,016	6	559	Neither Distressed nor Underserved
22	LOUISIANA	071	ORLEANS PARISH	0039.00	35380	NEW ORLEANS-METAIRIE, LA	406	NEW ORLEANS-METAIRIE-SLIDELL, LA-MS	NEW ORLEANS CITY, LA	70112 | 70116	$82,700	$35,313	$42,930	51.91	MODERATE INCOME	Y	N	N	N	Y	N	N	1,228	101	551	749	60.99	573	46.66	82	6.68	1,146	93.32	11	0.9	1	0.08	0	0	14	1.14	27.74	236	744	2	324	Neither Distressed nor Underserved
22	LOUISIANA	071	ORLEANS PARISH	0040.00	35380	NEW ORLEANS-METAIRIE, LA	406	NEW ORLEANS-METAIRIE-	NEW ORLEANS CITY, LA	70116 | 7011	$82,700	$54,583	$66,358	80.24	MIDDLE INCOME	Y	N	Y	N	Y	N	N	1,939	387	782	1,347	69.47	1,075	55.44	151	7.79	1,788	92.21	13	0.67	1	0.05	11	0.57	25	1.29	24.1	257	950	0	341	Neither Distressed nor

Assessment Areas/REMA

State	State Name	County	County Name	Census Tract	MSA/MD	MSA/MD Name	CSA	CSA Name	Place	Zip Codes*	MSA/MD MFI	Base Tract MFI	Tract MFI	Tract MFI %	LMI	MMCT	MACT	MBCT	MHCT	MBHCT	MAIANCT	MNHOPICT	Population	Families	Households	Minority	Minority %	Black	Black %	Hispanic	Hispanic %	Non-Hispanic	Non-Hispanic %	Asian	Asian %	NHOPI	NHOPI %	Labor Armed Force	Labor Armed Force %	LEP	LEP %	Poverty %	Owner Occ Units	1-4 Family Units	Farm Count	Non Farm Count	Distressed/ Underserved
								SLIDELL, LA-MS		9																																						Underserved
22	LOUISIANA	071	ORLEANS PARISH	004100	35380	NEW ORLEANS-METAIRIE, LA	406	NEW ORLEANS-METAIRIE-SLIDELL, LA-MS	NEW ORLEANS CITY, LA	70119	$82,700	$178,462	$216,972	262.36	UPPER INCOME	N	N	N	N	N	N	N	1,429	266	576	315	22.04	129	9.03	110	7.7	1,319	92.3	31	2.17	0	0	0	0	6	0.42	6.42	374	733	4	338	Neither Distressed nor Underserved
22	LOUISIANA	071	ORLEANS PARISH	004040 1	35380	NEW ORLEANS-METAIRIE, LA	406	NEW ORLEANS-METAIRIE-SLIDELL, LA-MS	NEW ORLEANS CITY, LA	70116 | 70119	$82,700	$40,526	$49,264	59.57	MODERATE INCOME	Y	N	Y	N	Y	N	N	1,543	172	504	1,244	80.62	977	63.32	190	12.31	1,353	87.69	14	0.91	1	0.06	6	0.39	30	1.94	28.34	181	740	1	287	Neither Distressed nor Underserved
22	LOUISIANA	071	ORLEANS PARISH	004040 2	35380	NEW ORLEANS-METAIRIE, LA	406	NEW ORLEANS-METAIRIE-SLIDELL, LA-MS	NEW ORLEANS CITY, LA	70112 | 70116 | 70119	$82,700	$0	$0	0	NA	Y	N	Y	N	Y	N	N	1,038	133	239	1,022	98.46	976	94.03	28	2.7	1,010	97.3	8	0.77	0	0	0	0	0	0	66.67	0	199	0	58	Neither Distressed nor Underserved
22	LOUISIANA	071	ORLEANS PARISH	004500 0	35380	NEW ORLEANS-METAIRIE, LA	406	NEW ORLEANS-METAIRIE-SLIDELL, LA-MS	NEW ORLEANS CITY, LA	70119	$82,700	$44,844	$54,516	65.92	MODERATE INCOME	N	N	N	N	N	N	N	2,154	399	990	1,023	47.49	680	31.57	208	9.66	1,946	90.34	29	1.35	0	0	0	0	39	1.81	14.87	431	1,192	7	463	Neither Distressed nor Underserved
22	LOUISIANA	071	ORLEANS PARISH	004600 0	35380	NEW ORLEANS-METAIRIE, LA	406	NEW ORLEANS-METAIRIE-SLIDELL, LA-MS	NEW ORLEANS CITY, LA	70119	$82,700	$103,432	$125,745	152.05	UPPER INCOME	N	N	N	N	N	N	N	2,711	728	1,615	557	20.55	138	5.09	238	8.78	2,473	91.22	48	1.77	3	0.11	0	0	9	0.33	8.78	845	1,864	10	525	Neither Distressed nor Underserved

Assessment Areas/REMA

State	State Name	County	County Name	Census Tract	MSA/MD	MSA/MD Name	CSA	CSA Name	Place	Zip Codes*	MSA/MD MFI	Base Tract MFI	Tract MFI	Tract MFI %	LMI	MMCT	MACT	MBCT	MHCT	MBHCT	MAIANCT	MNHOPICT	Population	Families	Households	Minority	Minority %	Black	Black %	Hispanic	Hispanic %	Non-Hispanic	Non-Hispanic %	Asian	Asian %	NHOPI	NHOPI %	Labor Armed Force	Labor Armed Force %	LEP	LEP %	Poverty %	Owner Occ Units	1-4 Family Units	Farm Count	Non Farm Count	Distressed/ Underserved
22	LOUISIANA	071	ORLEANS PARISH	0048.00	35380	NEW ORLEANS-METAIRIE, LA	406	NEW ORLEANS-METAIRIE-SLIDELL, LA-MS	NEW ORLEANS CITY, LA	70112	$82,700	$30,620	$37,223	45.01	LOW INCOME	Y	N	Y	N	Y	N	N	1,122	215	375	1,037	92.42	967	86.19	34	3.03	1,088	96.97	8	0.71	0	0	0	0	0	0	34.82	0	57	1	95	Neither Distressed nor Underserved
22	LOUISIANA	071	ORLEANS PARISH	0049.00	35380	NEW ORLEANS-METAIRIE, LA	406	NEW ORLEANS-METAIRIE-SLIDELL, LA-MS	NEW ORLEANS CITY, LA	70112 | 70119	$82,700	$48,929	$59,486	71.93	MODERATE INCOME	Y	N	N	N	Y	N	N	1,794	148	766	1,418	79.04	896	49.94	449	25.03	1,345	74.97	15	0.84	0	0	0	0	109	6.08	46.08	362	908	4	455	Neither Distressed nor Underserved
22	LOUISIANA	071	ORLEANS PARISH	0050.00	35380	NEW ORLEANS-METAIRIE, LA	406	NEW ORLEANS-METAIRIE-SLIDELL, LA-MS	NEW ORLEANS CITY, LA	70119	$82,700	$43,125	$52,424	63.39	MODERATE INCOME	Y	N	N	N	Y	N	N	1,697	212	516	1,078	63.52	554	32.65	408	24.04	1,289	75.96	35	2.06	2	0.12	0	0	65	3.83	44.42	149	648	3	542	Neither Distressed nor Underserved
22	LOUISIANA	071	ORLEANS PARISH	0054.00	35380	NEW ORLEANS-METAIRIE, LA	406	NEW ORLEANS-METAIRIE-SLIDELL, LA-MS	NEW ORLEANS CITY, LA	70119 | 70179	$82,700	$96,442	$117,252	141.78	UPPER INCOME	N	N	N	N	N	N	N	1,816	229	978	517	28.47	222	12.22	153	8.43	1,663	91.57	39	2.15	0	0	18	0.99	18	0.99	6.53	205	852	8	580	Neither Distressed nor Underserved
22	LOUISIANA	071	ORLEANS PARISH	0055.00	35380	NEW ORLEANS-METAIRIE, LA	406	NEW ORLEANS-METAIRIE-SLIDELL, LA-MS	NEW ORLEANS CITY, LA	70119 | 701244	$82,700	$86,607	$105,294	127.32	UPPER INCOME	N	N	N	N	N	N	N	2,846	501	914	552	19.4	135	4.74	242	8.5	2,604	91.5	45	1.58	2	0.07	0	0	0	0	0	9.68	516	1,074	10	515	Neither Distressed nor Underserved
22	LOUISIANA	071	ORLEANS PARISH	0056.01	35380	NEW ORLEANS-METAIRIE, LA	406	NEW ORLEANS-METAIRIE-	NEW ORLEANS CITY, LA	70124	$82,700	$111,080	$135,049	163.3	UPPER INCOME	N	N	N	N	N	N	N	2,872	533	891	539	18.77	100	3.48	253	8.81	2,619	91.19	45	1.57	2	0.07	0	0	17	0.59	3.4	666	1,045	10	463	Neither Distressed nor

Assessment Areas/REMA

State	State Name	County	County Name	Census Tract	MSA/MD	MSA/MD Name	CSA	CSA Name	Place	Zip Code*	MSA/MD MFI	Base Tract MFI	Tract MFI	Tract MFI %	LMI	MMCT	MACT	MBCT	MHCT	MBHCT	MAIANCT	MNHOPICT	Population	Families	Households	Minority	Minority %	Black	Black %	Hispanic	Hispanic %	Non-Hispanic	Non-Hispanic %	Asian	Asian %	NHOPI	NHOPI %	Labor Armed Force	Labor Armed Force %	LEP	LEP %	Poverty %	Owner Occ Units	1-4 Family Units	Farm Count	Non Farm Count	Distressed/ Underserved
								SLIDELL, LA-MS																																							Underserved
22	LOUISIANA	071	ORLEANS PARISH	0056.02	35380	NEW ORLEANS-METAIRIE, LA	406	NEW ORLEANS-METAIRIE-SLIDELL, LA-MS	NEW ORLEANS CITY, LA	70124	$82,700	$157,361	$191,318	231.34	UPPER INCOME	N	N	N	N	N	N	N	3,186	657	904	560	17.58	60	1.88	252	7.91	2,934	92.09	94	2.95	2	0.06	3	0.09	6	0.19	3.32	749	974	9	602	Neither Distressed nor Underserved
22	LOUISIANA	071	ORLEANS PARISH	0056.03	35380	NEW ORLEANS-METAIRIE, LA	406	NEW ORLEANS-METAIRIE-SLIDELL, LA-MS	NEW ORLEANS CITY, LA	70124	$82,700	$134,663	$163,721	197.97	UPPER INCOME	N	N	N	N	N	N	N	1,778	381	593	362	20.36	77	4.33	167	9.39	1,611	90.61	46	2.59	0	0	0	0	7	0.39	3.07	425	593	0	329	Neither Distressed nor Underserved
22	LOUISIANA	071	ORLEANS PARISH	0056.04	35380	NEW ORLEANS-METAIRIE, LA	406	NEW ORLEANS-METAIRIE-SLIDELL, LA-MS	NEW ORLEANS CITY, LA	70124	$82,700	$141,250	$171,727	207.65	UPPER INCOME	N	N	N	N	N	N	N	1,915	406	731	296	15.46	34	1.78	149	7.78	1,766	92.22	42	2.19	2	0.1	0	0	8	0.42	12.48	439	791	8	344	Neither Distressed nor Underserved
22	LOUISIANA	071	ORLEANS PARISH	0060.00	35380	NEW ORLEANS-METAIRIE, LA	406	NEW ORLEANS-METAIRIE-SLIDELL, LA-MS	NEW ORLEANS CITY, LA	70112 | 70113 | 70119 | 70125	$82,700	$31,458	$38,240	46.24	LOW INCOME	Y	N	Y	N	Y	N	N	1,812	190	585	1,511	83.39	1,141	62.97	247	13.63	1,565	86.37	87	4.8	0	0	0	0	127	7.01	20.06	21	120	2	387	Neither Distressed nor Underserved
22	LOUISIANA	071	ORLEANS PARISH	0063.00	35380	NEW ORLEANS-METAIRIE, LA	406	NEW ORLEANS-METAIRIE-SLIDE	NEW ORLEANS CITY, LA	70119	$82,700	$80,000	$97,263	117.61	MIDDLE INCOME	Y	N	N	N	Y	N	N	2,077	156	605	1,374	66.15	537	25.85	716	34.47	1,361	65.53	23	1.11	3	0.14	7	0.34	67	3.23	21.92	183	730	0	345	Neither Distressed nor Under

Assessment Areas/REMA

State	State Name	County	County Name	Census Tract	MSA/MD	MSA/MD Name	CSA	CSA Name	Place	Zip Code*	MSA/MD MFI	Base Tract MFI	Tract MFI	Tract MFI %	LMI	MMCT	MACT	MBCT	MHCT	MBHCT	MAIANCT	MNHOPICT	Population	Families	Households	Minority	Minority %	Black	Black %	Hispanic	Hispanic %	Non-Hispanic	Non-Hispanic %	Asian	Asian %	NHOPI	NHOPI %	Labor Armed Force	Labor Armed Force %	LEP	LEP %	Poverty %	Owner Occ Units	1-4 Family Units	Farm Count	Non Farm Count	Distressed/ Underserved
								LL, LA-MS																																							served
22	LOUISIANA	071	ORLEANS PARISH	0064.00	35380	NEW ORLEANS-METAIRIE, LA	406	NEW ORLEANS-METAIRIE-SLIDELL, LA-MS	NEW ORLEANS CITY, LA	70119 | 70131	$82,700	$88,015	$107,006	129.39	UPPER INCOME	N	N	N	N	N	N	N	2,591	388	981	1,286	49.63	557	21.5	533	20.57	2,058	79.43	52	2.01	1	0.04	5	0.19	35	1.35	10.68	433	1,192	8	525	Neither Distressed nor Underserved
22	LOUISIANA	071	ORLEANS PARISH	0065.00	35380	NEW ORLEANS-METAIRIE, LA	406	NEW ORLEANS-METAIRIE-SLIDELL, LA-MS	NEW ORLEANS CITY, LA	70119	$82,700	$19,223	$23,371	28.26	LOW INCOME	N	N	N	N	N	N	N	2,651	1,261	1,878	1,192	44.96	614	23.16	443	16.71	2,208	83.29	41	1.55	0	0	0	0	94	3.55	44.16	1,169	1,957	3	535	Neither Distressed nor Underserved
22	LOUISIANA	071	ORLEANS PARISH	0069.00	35380	NEW ORLEANS-METAIRIE, LA	406	NEW ORLEANS-METAIRIE-SLIDELL, LA-MS	NEW ORLEANS CITY, LA	70113 | 70125	$82,700	$27,500	$33,427	40.42	LOW INCOME	Y	N	Y	N	Y	N	N	1,399	180	391	1,345	96.14	1,246	89.06	59	4.22	1,340	95.78	8	0.57	0	0	0	0	0	0	37.38	18	407	1	146	Neither Distressed nor Underserved
22	LOUISIANA	071	ORLEANS PARISH	0070.00	35380	NEW ORLEANS-METAIRIE, LA	406	NEW ORLEANS-METAIRIE-SLIDELL, LA-MS	NEW ORLEANS CITY, LA	70125	$82,700	$33,125	$40,267	48.69	LOW INCOME	Y	N	Y	N	Y	N	N	1,926	102	270	1,833	95.17	1,710	88.79	66	3.43	1,860	96.57	12	0.62	0	0	12	0.62	28	1.45	31.86	99	296	1	300	Neither Distressed nor Underserved
22	LOUISIANA	071	ORLEANS PARISH	0071.01	35380	NEW ORLEANS-METAIRIE, LA	406	NEW ORLEANS-METAIRIE-SLIDELL, LA-MS	NEW ORLEANS CITY, LA	70119	$82,700	$46,667	$56,732	68.6	MODERATE INCOME	Y	N	Y	N	Y	N	N	1,898	190	1,034	1,573	82.88	1,260	66.39	230	12.12	1,668	87.88	48	2.53	1	0.05	7	0.37	17	0.9	29.45	76	289	2	423	Neither Distressed nor Underserved
22	LOUISIAN	071	ORLEANS	0072.0	35380	NEW ORLEA	40	NEW ORLE	NEW ORLEANS	7011	$82,700	$37,813	$45,973	55.59	MODERAT	Y	N	Y	N	Y	N	N	2,321	569	1,127	2,099	90.44	1,6	73.0	274	11.81	2,047	88.19	55	2.37	1	0.04	0	0	25	10.8	29.26	231	664	3	47	Neither

Assessment Areas/REMA

State	State Name	County	County Name	Census Tract	MSA/MD	MSA/MD Name	CSA	CSA Name	Place	Zip Codes*	MSA/MD MFI	Base Tract MFI	Tract MFI	Tract MFI %	LMI	MMCT	MACT	MBCT	MHCT	MBHCT	MAIANCT	MNHOPICT	Population	Families	Households	Minority	Minority %	Black	Black %	Hispanic	Hispanic %	Non-Hispanic	Non-Hispanic %	Asian	Asian %	NHOPI	NHOPI %	Labor Armed Force	Labor Armed Force %	LEP	LEP %	Poverty %	Owner Occ Units	1-4 Family Units	Farm Count	Non Farm Count	Distressed/ Underserved
	A		PARISH	0		NS-METAIRIE, LA	6	ANS-METAIRIE-SLIDELL, LA-MS	CITY, LA	8 | 70125 | 70178 | 70185					E INCOME												96	7									2	6				2	Distressed nor Underserved
22	LOUISIANA	071	ORLEANS PARISH	0075.01	35380	NEW ORLEANS-METAIRIE, LA	406	NEW ORLEANS-METAIRIE-SLIDELL, LA-MS	NEW ORLEANS CITY, LA	70118	$82,700	$41,653	$50,637	61.23	MODERATE INCOME	Y	N	Y	N	Y	N	N	2,271	415	758	2,125	93.57	1,919	84.5	157	6.91	2,114	93.09	4	0.18	0	0	0	0	0	0	24.78	449	1,004	2	287	Neither Distressed nor Underserved
22	LOUISIANA	071	ORLEANS PARISH	0075.02	35380	NEW ORLEANS-METAIRIE, LA	406	NEW ORLEANS-METAIRIE-SLIDELL, LA-MS	NEW ORLEANS CITY, LA	70118	$82,700	$31,250	$37,992	45.94	LOW INCOME	Y	N	Y	N	Y	N	N	2,917	568	1,139	2,769	94.93	2,310	79.19	373	12.79	2,544	87.21	6	0.21	0	0	0	0	42	1.44	45	572	1,316	4	282	Neither Distressed nor Underserved
22	LOUISIANA	071	ORLEANS PARISH	0076.04	35380	NEW ORLEANS-METAIRIE, LA	406	NEW ORLEANS-METAIRIE-SLIDELL, LA-MS	NEW ORLEANS CITY, LA	70118 | 70124	$82,700	$20 6,000	$25 0,449	30 2.84	UPPER INCOME	N	N	N	N	N	N	N	1,894	476	606	361	19.06	92	4.86	156	8.24	1,738	91.76	40	2.11	0	0	0	0	31	1.64	0.76	561	641	2	427	Neither Distressed nor Underserved
22	LOUISIANA	071	ORLEANS PARISH	0076.05	35380	NEW ORLEANS-METAIRIE, LA	406	NEW ORLEANS-METAIRIE-SLIDELL, LA-MS	NEW ORLEANS CITY, LA	70118	$82,700	$27,589	$33,535	40.55	LOW INCOME	Y	N	Y	N	Y	N	N	1,397	329	1,173	1,305	93.41	1,146	82.03	117	8.38	1,280	91.62	6	0.43	0	0	0	0	20	1.43	38.69	156	692	7	167	Neither Distressed nor Underserved
22	LOUISIANA	071	ORLEANS PARISH	0076.07	35380	NEW ORLEANS-	406	NEW ORLEANS-	NEW ORLEANS CITY, LA	70124	$82,700	$11 9,038	$14 4,725	175	UPPER INCO	N	N	N	N	N	N	N	2,912	398	908	869	29.84	200	6.87	353	12.12	2,559	87.88	204	7.01	0	0	4	0.14	103	3.54	15.73	573	993	2	317	Neither Distre

Assessment Areas/REMA

State	State Name	County	County Name	Census Tract	MSA/MD	MSA/MD Name	CSA	CSA Name	Place	Zip Code*	MSA/MD MFI	Base Tract MFI	Tract MFI	Tract MFI %	LMI	MMCT	MACT	MBCT	MHCT	MBHCT	MAIANCT	MNHOPICT	Population	Families	Households	Minority	Minority %	Black	Black %	Hispanic	Hispanic %	Non-Hispanic	Non-Hispanic %	Asian	Asian %	NHOPI	NHOPI %	Labor Armed Force	Labor Armed Force %	LEP	LEP %	Poverty %	Owner Occ Units	1-4 Family Units	Farm Count	Non Farm Count	Distressed/ Underserved
						METAIRIE, LA		METAIRIE-SLIDELL, LA-MS							ME																																	ssed nor Underserved
22	LOUISIANA	071	ORLEANS PARISH	0076.08	35380	NEW ORLEANS-METAIRIE, LA	406	NEW ORLEANS-METAIRIE-SLIDELL, LA-MS	NEW ORLEANS CITY, LA	70124	$82,700	$86,875	$105,616	127.71	UPPER INCOME	N	N	N	N	N	N	N	1,723	257	682	409	23.74	91	5.28	184	10.68	1,539	89.32	79	4.59	1	0.06	0	0	8	0.46	7.72	384	534	0	290	Neither Distressed nor Underserved
22	LOUISIANA	071	ORLEANS PARISH	0077.00	35380	NEW ORLEANS-METAIRIE, LA	406	NEW ORLEANS-METAIRIE-SLIDELL, LA-MS	NEW ORLEANS CITY, LA	70130	$82,700	$128,565	$156,303	189	UPPER INCOME	N	N	N	N	N	N	N	2,481	271	1,337	900	36.28	367	14.79	230	9.27	2,251	90.73	155	6.25	0	0	10	0.4	14	0.56	18.34	356	325	8	918	Neither Distressed nor Underserved
22	LOUISIANA	071	ORLEANS PARISH	0078.00	35380	NEW ORLEANS-METAIRIE, LA	406	NEW ORLEANS-METAIRIE-SLIDELL, LA-MS	NEW ORLEANS CITY, LA	70130	$82,700	$140,670	$171,024	206.8	UPPER INCOME	N	N	N	N	N	N	N	1,113	191	587	299	26.86	104	9.34	114	10.24	999	89.76	21	1.89	0	0	25	2.25	11	0.99	12.49	155	445	5	312	Neither Distressed nor Underserved
22	LOUISIANA	071	ORLEANS PARISH	0082.00	35380	NEW ORLEANS-METAIRIE, LA	406	NEW ORLEANS-METAIRIE-SLIDELL, LA-MS	NEW ORLEANS CITY, LA	70130	$82,700	$49,089	$59,676	72.16	MODERATE INCOME	N	N	N	N	N	N	N	1,546	219	768	515	33.31	238	15.39	155	10.03	1,391	89.97	50	3.23	0	0	0	0	120	7.76	11.41	192	401	4	507	Neither Distressed nor Underserved
22	LOUISIANA	071	ORLEANS PARISH	0083.00	35380	NEW ORLEANS-METAIRIE, LA	406	NEW ORLEANS-METAIRIE-SLIDELL, LA-MS	NEW ORLEANS CITY, LA	70130	$82,700	$154,167	$187,431	226.64	UPPER INCOME	N	N	N	N	N	N	N	1,062	202	410	283	26.65	133	12.52	79	7.44	983	92.56	24	2.26	0	0	0	0	16	1.51	7.04	219	421	2	291	Neither Distressed nor Underserved

Assessment Areas/REMA

State	State Name	County	County Name	Census Tract	MSA/MD	MSA/MD Name	CSA	CSA Name	Place	Zip Codes*	MSA/MD MFI	Base Tract MFI	Tract MFI	Tract MFI %	LMI	MMCT	MACT	MBCT	MHCT	MBHCT	MAIANCT	MNHOPICT	Population	Families	Households	Minority	Minority %	Black	Black %	Hispanic	Hispanic %	Non-Hispanic	Non-Hispanic %	Asian	Asian %	NHOPI	NHOPI %	Labor Armed Force	Labor Armed Force %	LEP	LEP %	Poverty %	Owner Occ Units	1-4 Family Units	Farm Count	Non Farm Count	Distressed/ Underserved
22	LOUISIANA	071	ORLEANS PARISH	0084.00	35380	NEW ORLEANS-METAIRIE, LA	406	NEW ORLEANS-METAIRIE-SLIDELL, LA-MS	NEW ORLEANS CITY, LA	70113 | 70130	$82,700	$54,688	$66,483	80.39	MIDDLE INCOME	Y	N	N	N	Y	N	N	1,145	93	426	726	63.41	535	46.72	110	9.61	1,035	90.39	33	2.88	1	0.09	0	0	34	2.97	12.41	81	309	1	244	Neither Distressed nor Underserved
22	LOUISIANA	071	ORLEANS PARISH	0085.00	35380	NEW ORLEANS-METAIRIE, LA	406	NEW ORLEANS-METAIRIE-SLIDELL, LA-MS	NEW ORLEANS CITY, LA	70113	$82,700	$31,735	$38,580	46.65	LOW INCOME	Y	N	Y	N	Y	N	N	1,198	108	455	1,027	85.73	817	68.2	200	16.69	998	83.31	15	1.25	0	0	0	0	40	3.34	30.97	146	649	1	168	Neither Distressed nor Underserved
22	LOUISIANA	071	ORLEANS PARISH	0086.00	35380	NEW ORLEANS-METAIRIE, LA	406	NEW ORLEANS-METAIRIE-SLIDELL, LA-MS	NEW ORLEANS CITY, LA	70113 | 70125	$82,700	$37,697	$45,824	55.41	MODERATE INCOME	Y	N	Y	N	Y	N	N	1,137	211	472	1,062	93.4	820	72.12	226	19.88	911	80.12	4	0.35	0	0	0	0	113	9.94	45.44	125	543	0	147	Neither Distressed nor Underserved
22	LOUISIANA	071	ORLEANS PARISH	0088.00	35380	NEW ORLEANS-METAIRIE, LA	406	NEW ORLEANS-METAIRIE-SLIDELL, LA-MS	NEW ORLEANS CITY, LA	70115 | 70130	$82,700	$120,556	$146,569	177.23	UPPER INCOME	N	N	N	N	N	N	N	1,534	324	723	548	35.72	283	18.45	155	10.1	1,379	89.9	25	1.63	0	0	5	0.33	19	1.24	12.86	343	799	0	299	Neither Distressed nor Underserved
22	LOUISIANA	071	ORLEANS PARISH	0090.00	35380	NEW ORLEANS-METAIRIE, LA	406	NEW ORLEANS-METAIRIE-SLIDELL, LA-MS	NEW ORLEANS CITY, LA	70115 | 70130	$82,700	$175,375	$213,217	257.82	UPPER INCOME	N	N	N	N	N	N	N	1,877	339	934	303	16.14	77	4.1	127	6.77	1,750	93.23	33	1.76	0	0	0	0	16	0.85	4.5	416	653	4	550	Neither Distressed nor Underserved
22	LOUISIANA	071	ORLEANS PARISH	0091.00	35380	NEW ORLEANS-METAIRIE, LA	406	NEW ORLEANS-METAIRIE-	NEW ORLEANS CITY, LA	70113 | 70111	$82,700	$0	$0	0	NA	Y	N	N	N	N	N	N	1,933	362	953	1,067	55.2	718	37.14	214	11.07	1,719	88.93	32	1.66	1	0.05	0	0	49	2.53	15.25	384	1,016	2	311	Neither Distressed nor

Assessment Areas/REMA

State	State Name	County	County Name	Census Tract	MSA/MD	MSA/MD Name	CSA	CSA Name	Place	Zip Codes*	MSA/MD MFI	Base Tract MFI	Tract MFI	Tract MFI %	LMI	MMCT	MACT	MBCT	MHCT	MBHCT	MAIANCT	MNHOPICT	Population	Families	Households	Minority	Minority %	Black	Black %	Hispanic	Hispanic %	Non-Hispanic	Non-Hispanic %	Asian	Asian %	NHOPI	NHOPI %	Labor Armed Force	Labor Armed Force %	LEP	LEP %	Poverty %	Owner Occ Units	1-4 Family Units	Farm Count	Non Farm Count	Distressed/ Underserved
								SLIDELL, LA-MS		5 | 70130																																					Underserved
22	LOUISIANA	071	ORLEANS PARISH	0092.00	35380	NEW ORLEANS-METAIRIE, LA	406	NEW ORLEANS-METAIRIE-SLIDELL, LA-MS	NEW ORLEANS CITY, LA	70113 | 70115	$82,700	$36,429	$44,286	53.55	MODERATE INCOME	Y	N	Y	N	Y	N	N	1,267	226	576	1,105	87.21	892	70.4	153	12.08	1,114	87.92	9	0.71	0	0	8	0.63	78	6.16	36.84	105	623	1	170	Neither Distressed nor Underserved
22	LOUISIANA	071	ORLEANS PARISH	0094.00	35380	NEW ORLEANS-METAIRIE, LA	406	NEW ORLEANS-METAIRIE-SLIDELL, LA-MS	NEW ORLEANS CITY, LA	70125	$82,700	$23,036	$28,002	33.86	LOW INCOME	Y	N	Y	N	Y	N	N	1,481	251	499	1,424	96.15	1,285	86.77	97	6.55	1,384	93.45	1	0.07	2	0.14	0	0	4	0.27	39.74	111	638	2	239	Neither Distressed nor Underserved
22	LOUISIANA	071	ORLEANS PARISH	0096.00	35380	NEW ORLEANS-METAIRIE, LA	406	NEW ORLEANS-METAIRIE-SLIDELL, LA-MS	NEW ORLEANS CITY, LA	70115	$82,700	$128,977	$156,807	189.61	UPPER INCOME	N	N	N	N	N	N	N	1,321	295	560	503	38.08	315	23.85	107	8.1	1,214	91.9	22	1.67	1	0.08	0	0	0	0	5.3	364	720	4	574	Neither Distressed nor Underserved
22	LOUISIANA	071	ORLEANS PARISH	0097.00	35380	NEW ORLEANS-METAIRIE, LA	406	NEW ORLEANS-METAIRIE-SLIDELL, LA-MS	NEW ORLEANS CITY, LA	70115	$82,700	$139,107	$169,122	204.5	UPPER INCOME	N	N	N	N	N	N	N	1,280	277	626	492	38.44	303	23.67	102	7.97	1,178	92.03	23	1.8	1	0.08	0	0	18	1.41	6.6	395	746	3	329	Neither Distressed nor Underserved
22	LOUISIANA	071	ORLEANS PARISH	0099.00	35380	NEW ORLEANS-METAIRIE, LA	406	NEW ORLEANS-METAIRIE-SLIDELL, LA-MS	NEW ORLEANS CITY, LA	70115	$82,700	$123,289	$149,894	181.25	UPPER INCOME	N	N	N	N	N	N	N	2,859	430	1,277	784	27.42	348	12.17	262	9.16	2,597	90.84	64	2.24	1	0.03	14	0.49	33	1.15	14.86	458	1,167	4	850	Neither Distressed nor Underserved

Assessment Areas/REMA

State	State Name	County	County Name	Census Tract	MSA/MD	MSA/MD Name	CSA	CSA Name	Place	Zip Codes*	MSA/MD MFI	Base Tract MFI	Tract MFI	Tract MFI %	LMI	MMCT	MACT	MBCT	MHCT	MBHCT	MAIANCT	MNHOPICT	Population	Families	Households	Minority	Minority %	Black	Black %	Hispanic	Hispanic %	Non-Hispanic	Non-Hispanic %	Asian	Asian %	NHOPI	NHOPI %	Labor Armed Force	Labor Armed Force %	LEP	LEP %	Poverty %	Owner Occ Units	1-4 Family Units	Farm Count	Non Farm Count	Distressed/ Underserved
22	LOUISIANA	071	ORLEANS PARISH	0100.00	35380	NEW ORLEANS-METAIRIE, LA	406	NEW ORLEANS-METAIRIE-SLIDELL, LA-MS	NEW ORLEANS CITY, LA	70115 | 70175	$82,700	$61,563	$74,844	90.5	MIDDLE INCOME	Y	N	Y	N	Y	N	N	1,625	246	579	1,115	68.62	890	54.77	155	9.54	1,470	90.46	26	1.6	0	0	3	0.18	8	0.49	24.45	268	710	1	259	Neither Distressed nor Underserved
22	LOUISIANA	071	ORLEANS PARISH	0101.00	35380	NEW ORLEANS-METAIRIE, LA	406	NEW ORLEANS-METAIRIE-SLIDELL, LA-MS	NEW ORLEANS CITY, LA	70115	$82,700	$94,583	$114,986	139.04	UPPER INCOME	N	N	N	N	N	N	N	2,021	450	826	735	36.37	445	22.02	144	7.13	1,877	92.87	43	2.13	0	0	0	0	0	0	7.04	352	885	2	384	Neither Distressed nor Underserved
22	LOUISIANA	071	ORLEANS PARISH	0102.00	35380	NEW ORLEANS-METAIRIE, LA	406	NEW ORLEANS-METAIRIE-SLIDELL, LA-MS	NEW ORLEANS CITY, LA	70115 | 70125	$82,700	$56,140	$68,252	82.53	MIDDLE INCOME	Y	N	Y	N	Y	N	N	1,905	431	809	1,356	71.18	1,090	57.22	183	9.61	1,722	90.39	34	1.78	0	0	0	0	21	1.1	22.3	362	869	2	308	Neither Distressed nor Underserved
22	LOUISIANA	071	ORLEANS PARISH	0103.00	35380	NEW ORLEANS-METAIRIE, LA	406	NEW ORLEANS-METAIRIE-SLIDELL, LA-MS	NEW ORLEANS CITY, LA	70125	$82,700	$47,647	$57,923	70.04	MODERATE INCOME	Y	N	Y	N	Y	N	N	2,784	568	1,029	2,172	78.02	1,779	63.9	307	11.03	2,477	88.97	28	1.01	0	0	0	0	77	2.77	19.59	429	1,224	5	367	Neither Distressed nor Underserved
22	LOUISIANA	071	ORLEANS PARISH	0106.00	35380	NEW ORLEANS-METAIRIE, LA	406	NEW ORLEANS-METAIRIE-SLIDELL, LA-MS	NEW ORLEANS CITY, LA	70115	$82,700	$121,500	$147,719	178.62	UPPER INCOME	N	N	N	N	N	N	N	1,419	274	616	504	35.52	293	20.65	126	8.88	1,293	91.12	17	1.2	0	0	0	0	15	1.06	11.69	330	685	1	265	Neither Distressed nor Underserved
22	LOUISIANA	071	ORLEANS PARISH	0107.00	35380	NEW ORLEANS-METAIRIE, LA	406	NEW ORLEANS-METAIRIE-	NEW ORLEANS CITY, LA	70115	$82,700	$126,053	$153,251	185.31	UPPER INCOME	N	N	N	N	N	N	N	1,753	330	841	473	26.98	221	12.61	129	7.36	1,624	92.64	44	2.51	0	0	0	0	29	1.65	9.36	469	806	5	437	Neither Distressed nor

Assessment Areas/REMA

State	State Name	County	County Name	Census Tract	MSA/MD	MSA/MD Name	CSA	CSA Name	Place	Zip Codes*	MSA/MD MFI	Base Tract MFI	Tract MFI	Tract MFI %	LMI	MMCT	MACT	MBCT	MHCT	MBHCT	MAIANCT	MNHOPICT	Population	Families	Households	Minority	Minority %	Black	Black %	Hispanic	Hispanic %	Non-Hispanic	Non-Hispanic %	Asian	Asian %	NHOPI	NHOPI %	Labor Armed Force	Labor Armed Force %	LEP	LEP %	Poverty %	Owner Occ Units	1-4 Family Units	Farm Count	Non Farm Count	Distressed/ Underserved
								SLIDELL, LA-MS																																							Underserved
22	LOUISIANA	071	ORLEANS PARISH	0108.00	35380	NEW ORLEANS-METAIRIE, LA	406	NEW ORLEANS-METAIRIE-SLIDELL, LA-MS	NEW ORLEANS CITY, LA	70115	$82,700	$179,583	$218,336	264.01	UPPER INCOME	N	N	N	N	N	N	N	1,358	380	635	212	15.61	57	4.2	87	6.41	1,271	93.59	18	1.33	0	0	3	0.22	1	0.07	5.94	455	670	5	321	Neither Distressed nor Underserved
22	LOUISIANA	071	ORLEANS PARISH	0109.00	35380	NEW ORLEANS-METAIRIE, LA	406	NEW ORLEANS-METAIRIE-SLIDELL, LA-MS	NEW ORLEANS CITY, LA	70115	$82,700	$173,036	$210,372	254.38	UPPER INCOME	N	N	N	N	N	N	N	2,750	834	1,517	942	34.25	549	19.96	225	8.18	2,525	91.82	72	2.62	2	0.07	0	0	2	0.07	9.25	1,062	1,526	4	510	Neither Distressed nor Underserved
22	LOUISIANA	071	ORLEANS PARISH	0111.00	35380	NEW ORLEANS-METAIRIE, LA	406	NEW ORLEANS-METAIRIE-SLIDELL, LA-MS	NEW ORLEANS CITY, LA	70115 | 70125	$82,700	$75,536	$91,830	111.04	MIDDLE INCOME	Y	N	N	N	N	N	N	1,643	303	618	888	54.05	627	38.16	162	9.86	1,481	90.14	34	2.07	0	0	0	0	9	0.55	27.67	325	711	4	438	Neither Distressed nor Underserved
22	LOUISIANA	071	ORLEANS PARISH	0112.00	35380	NEW ORLEANS-METAIRIE, LA	406	NEW ORLEANS-METAIRIE-SLIDELL, LA-MS	NEW ORLEANS CITY, LA	70125	$82,700	$93,605	$113,803	137.61	UPPER INCOME	N	N	N	N	N	N	N	1,331	428	814	492	36.96	286	21.49	105	7.89	1,226	92.11	27	2.03	0	0	0	0	8	0.6	9.16	525	900	2	239	Neither Distressed nor Underserved
22	LOUISIANA	071	ORLEANS PARISH	0114.00	35380	NEW ORLEANS-METAIRIE, LA	406	NEW ORLEANS-METAIRIE-SLIDELL, LA-MS	NEW ORLEANS CITY, LA	70115 | 70118	$82,700	$180,682	$219,668	265.62	UPPER INCOME	N	N	N	N	N	N	N	1,901	352	873	341	17.94	71	3.73	132	6.94	1,769	93.06	58	3.05	4	0.21	0	0	41	2.16	1.92	584	870	10	421	Neither Distressed nor Underserved

Assessment Areas/REMA

State	State Name	County	County Name	Census Tract	MSA/MD	MSA/MD Name	CSA	CSA Name	Place	Zip Codes*	MSA/MD MFI	Base Tract MFI	Tract MFI	Tract MFI %	LMI	MMCT	MACT	MBCT	MHCT	MBHCT	MAIANCT	MNHOPICT	Population	Families	Households	Minority	Minority %	Black	Black %	Hispanic	Hispanic %	Non-Hispanic	Non-Hispanic %	Asian	Asian %	NHOPI	NHOPI %	Labor Armed Force	Labor Armed Force %	LEP	LEP %	Poverty %	Owner Occ Units	1-4 Family Units	Farm Count	Non Farm Count	Distressed/ Underserved
22	LOUISIANA	071	ORLEANS PARISH	0115.00	35380	NEW ORLEANS-METAIRIE, LA	406	NEW ORLEANS-METAIRIE-SLIDELL, LA-MS	NEW ORLEANS CITY, LA	70118	$82,700	$181,042	$220,106	266.15	UPPER INCOME	N	N	N	N	N	N	N	1,450	259	719	246	16.97	76	5.24	83	5.72	1,367	94.28	37	2.55	0	0	0	0	22	1.52	6.1	544	869	4	286	Neither Distressed nor Underserved
22	LOUISIANA	071	ORLEANS PARISH	0116.00	35380	NEW ORLEANS-METAIRIE, LA	406	NEW ORLEANS-METAIRIE-SLIDELL, LA-MS	NEW ORLEANS CITY, LA	70115 | 70118	$82,700	$212,721	$258,619	312.72	UPPER INCOME	N	N	N	N	N	N	N	1,325	343	913	176	13.28	46	3.47	66	4.98	1,259	95.02	23	1.74	2	0.15	0	0	6	0.45	9.61	775	972	2	423	Neither Distressed nor Underserved
22	LOUISIANA	071	ORLEANS PARISH	0117.00	35380	NEW ORLEANS-METAIRIE, LA	406	NEW ORLEANS-METAIRIE-SLIDELL, LA-MS	NEW ORLEANS CITY, LA	70115 | 70118	$82,700	$215,216	$261,655	316.39	UPPER INCOME	N	N	N	N	N	N	N	3,202	761	1,208	543	16.96	35	1.09	351	10.96	2,851	89.04	73	2.28	0	0	11	0.34	0	0	7.72	956	1,262	7	639	Neither Distressed nor Underserved
22	LOUISIANA	071	ORLEANS PARISH	0119.00	35380	NEW ORLEANS-METAIRIE, LA	406	NEW ORLEANS-METAIRIE-SLIDELL, LA-MS	NEW ORLEANS CITY, LA	70115 | 70118 | 70125	$82,700	$119,792	$145,643	176.11	UPPER INCOME	N	N	N	N	N	N	N	1,704	231	487	342	20.07	47	2.76	126	7.39	1,578	92.61	90	5.28	0	0	0	0	48	2.82	28.1	272	566	1	228	Neither Distressed nor Underserved
22	LOUISIANA	071	ORLEANS PARISH	0120.00	35380	NEW ORLEANS-METAIRIE, LA	406	NEW ORLEANS-METAIRIE-SLIDELL, LA-MS	NEW ORLEANS CITY, LA	70118	$82,700	$209,338	$254,509	307.75	UPPER INCOME	N	N	N	N	N	N	N	1,443	281	424	311	21.55	38	2.63	184	12.75	1,259	87.25	38	2.63	2	0.14	0	0	4	0.28	9.19	327	541	3	334	Neither Distressed nor Underserved
22	LOUISIANA	071	ORLEANS PARISH	0121.01	35380	NEW ORLEANS-METAI	406	NEW ORLEANS-METAI	NEW ORLEANS CITY, LA	70118 | 70	$82,700	$126,563	$153,872	186.06	UPPER INCOME	N	N	N	N	N	N	N	2,658	261	569	871	32.77	70	2.63	596	22.42	2,062	77.58	112	4.21	0	0	10	0.38	90	3.39	33.44	278	624	4	290	Neither Distressed

Assessment Areas/REMA

State	State Name	County	County Name	Census Tract	MSA/MD	MSA/MD Name	CSA	CSA Name	Place	Zip Codes*	MSA/MD MFI	Base Tract MFI	Tract MFI	Tract MFI %	LMI	MMCT	MACT	MBCT	MHCT	MBHCT	MAIANCT	MNHOPICT	Population	Families	Households	Minority	Minority %	Black	Black %	Hispanic	Hispanic %	Non-Hispanic	Non-Hispanic %	Asian	Asian %	NHOPI	NHOPI %	Labor Armed Force	Labor Armed Force %	LEP	LEP %	Poverty %	Owner Occ Units	1-4 Family Units	Farm Count	Non Farm Count	Distressed/ Underserved
						RIE, LA		RIE-SLIDELL, LA-MS		125																																				nor Underserved
22	LOUISIANA	071	ORLEANS PARISH	0121.02	35380	NEW ORLEANS-METAIRIE, LA	406	NEW ORLEANS-METAIRIE-SLIDELL, LA-MS	NEW ORLEANS CITY, LA	70118	$82,700	$126,750	$154,095	186.33	UPPER INCOME	N	N	N	N	N	N	N	5,272	135	308	2,031	38.52	122	2.31	1,651	31.32	3,621	68.68	127	2.41	25	0.47	7	0.13	69	1.31	38.55	180	396	2	265	Neither Distressed nor Underserved
22	LOUISIANA	071	ORLEANS PARISH	0122.00	35380	NEW ORLEANS-METAIRIE, LA	406	NEW ORLEANS-METAIRIE-SLIDELL, LA-MS	NEW ORLEANS CITY, LA	70118 | 70125	$82,700	$136,274	$165,681	200.34	UPPER INCOME	N	N	N	N	N	N	N	2,078	451	757	497	23.92	146	7.03	182	8.76	1,896	91.24	63	3.03	0	0	7	0.34	6	0.29	20.62	555	791	3	537	Neither Distressed nor Underserved
22	LOUISIANA	071	ORLEANS PARISH	0123.00	35380	NEW ORLEANS-METAIRIE, LA	406	NEW ORLEANS-METAIRIE-SLIDELL, LA-MS	NEW ORLEANS CITY, LA	70125	$82,700	$96,667	$117,525	142.11	UPPER INCOME	Y	N	N	N	N	N	N	1,924	296	805	1,017	52.86	670	34.82	219	11.38	1,705	88.62	40	2.08	0	0	0	0	240	12.47	12.1	576	1,008	2	328	Neither Distressed nor Underserved
22	LOUISIANA	071	ORLEANS PARISH	0124.00	35380	NEW ORLEANS-METAIRIE, LA	406	NEW ORLEANS-METAIRIE-SLIDELL, LA-MS	NEW ORLEANS CITY, LA	70125	$82,700	$70,781	$86,049	104.05	MIDDLE INCOME	Y	N	N	N	N	N	N	1,719	401	774	871	50.67	653	37.99	116	6.75	1,603	93.25	21	1.22	0	0	0	0	22	1.28	16.85	371	827	3	236	Neither Distressed nor Underserved
22	LOUISIANA	071	ORLEANS PARISH	0125.00	35380	NEW ORLEANS-METAIRIE, LA	406	NEW ORLEANS-METAIRIE-SLIDELL, LA-MS	NEW ORLEANS CITY, LA	70118	$82,700	$123,036	$149,579	180.87	UPPER INCOME	N	N	N	N	N	N	N	1,866	380	947	530	28.4	251	13.45	146	7.82	1,720	92.18	59	3.16	0	0	5	0.27	39	2.09	13.64	428	820	4	277	Neither Distressed nor Underserved

Assessment Areas/REMA

State	State Name	County	County Name	Census Tract	MSA/MD	MSA/MD Name	CSA	CSA Name	Place	Zip Code*	MSA/MD MFI	Base Tract MFI	Tract MFI	Tract MFI %	LMI	MMCT	MACT	MBCT	MHCT	MBHCT	MAIANCT	MNHOPICT	Population	Families	Households	Minority	Minority %	Black	Black %	Hispanic	Hispanic %	Non-Hispanic	Non-Hispanic %	Asian	Asian %	NHOPI	NHOPI %	Labor Armed Force	Labor Armed Force %	LEP	LEP %	Poverty %	Owner Occ Units	1-4 Family Units	Farm Count	Non Farm Count	Distressed/ Underserved
22	LOUISIANA	071	ORLEANS PARISH	0126.00	35380	NEW ORLEANS-METAIRIE, LA	406	NEW ORLEANS-METAIRIE-SLIDELL, LA-MS	NEW ORLEANS CITY, LA	70118	$82,700	$119,155	$144,866	175.17	UPPER INCOME	N	N	N	N	N	N	N	1,820	323	855	465	25.55	143	7.86	171	9.4	1,649	90.6	69	3.79	0	0	0	0	19	1.04	14.95	548	935	10	454	Neither Distressed nor Underserved
22	LOUISIANA	071	ORLEANS PARISH	0127.00	35380	NEW ORLEANS-METAIRIE, LA	406	NEW ORLEANS-METAIRIE-SLIDELL, LA-MS	NEW ORLEANS CITY, LA	70118	$82,700	$111,932	$136,083	164.55	UPPER INCOME	N	N	N	N	N	N	N	2,221	545	1,024	804	36.2	377	16.97	203	9.14	2,018	90.86	85	3.83	2	0.09	0	0	142	6.39	14.23	535	1,099	2	299	Neither Distressed nor Underserved
22	LOUISIANA	071	ORLEANS PARISH	0128.00	35380	NEW ORLEANS-METAIRIE, LA	406	NEW ORLEANS-METAIRIE-SLIDELL, LA-MS	NEW ORLEANS CITY, LA	70118 | 701225	$82,700	$124,688	$151,589	183.3	UPPER INCOME	N	N	N	N	N	N	N	2,336	450	947	744	31.85	363	15.54	190	8.13	2,146	91.87	67	2.87	0	0	10	0.43	42	1.8	13.03	559	1,083	2	335	Neither Distressed nor Underserved
22	LOUISIANA	071	ORLEANS PARISH	0129.00	35380	NEW ORLEANS-METAIRIE, LA	406	NEW ORLEANS-METAIRIE-SLIDELL, LA-MS	NEW ORLEANS CITY, LA	70118	$82,700	$106,042	$128,921	155.89	UPPER INCOME	N	N	N	N	N	N	N	1,347	197	554	492	36.53	297	22.05	101	7.5	1,246	92.5	35	2.6	0	0	12	0.89	6	0.45	21.81	287	654	5	585	Neither Distressed nor Underserved
22	LOUISIANA	071	ORLEANS PARISH	0130.00	35380	NEW ORLEANS-METAIRIE, LA	406	NEW ORLEANS-METAIRIE-SLIDELL, LA-MS	NEW ORLEANS CITY, LA	70118	$82,700	$81,178	$98,694	119.34	MIDDLE INCOME	N	N	N	N	N	N	N	1,569	932	1,299	751	47.86	508	32.38	120	7.65	1,449	92.35	51	3.25	0	0	8	0.51	14	0.89	10.96	997	1,372	4	254	Neither Distressed nor Underserved
22	LOUISIANA	071	ORLEANS PARISH	0131.00	35380	NEW ORLEANS-METAIRIE, LA	406	NEW ORLEANS-METAIRIE-	NEW ORLEANS CITY, LA	70118	$82,700	$44,267	$53,813	65.07	MODERATE INCOME	Y	N	Y	N	Y	N	N	1,533	368	665	1,146	74.76	984	64.19	107	6.98	1,426	93.02	21	1.37	2	0.13	0	0	38	2.48	27.92	344	795	2	176	Neither Distressed nor

Assessment Areas/REMA

State	State Name	County	County Name	Census Tract	MSA/MD	MSA/MD Name	CSA	CSA Name	Place	Zip Codes*	MSA/MD MFI	Base Tract MFI	Tract MFI	Tract MFI %	LMI	MMCT	MACT	MBCT	MHCT	MBHCT	MAIANCT	MNHOPICT	Population	Families	Households	Minority	Minority %	Black	Black %	Hispanic	Hispanic %	Non-Hispanic	Non-Hispanic %	Asian	Asian %	NHOPI	NHOPI %	Labor Armed Force	Labor Armed Force %	LEP	LEP %	Poverty %	Owner Occ Units	1-4 Family Units	Farm Count	Non Farm Count	Distressed/ Underserved
								SLIDELL, LA-MS																																								Underserved
22	LOUISIANA	071	ORLEANS PARISH	0132.00	35380	NEW ORLEANS-METAIRIE, LA	406	NEW ORLEANS-METAIRIE-SLIDELL, LA-MS	NEW ORLEANS CITY, LA	70118	$82,700	$51,630	$62,769	75.9	MODERATE INCOME	Y	N	N	N	Y	N	N	2,476	442	926	1,582	63.89	1,217	49.15	213	8.6	2,263	91.4	31	1.25	1	0.04	0	0	68	2.75	16.5	537	1,193	4	334	Neither Distressed nor Underserved
22	LOUISIANA	071	ORLEANS PARISH	0133.01	35380	NEW ORLEANS-METAIRIE, LA	406	NEW ORLEANS-METAIRIE-SLIDELL, LA-MS	NEW ORLEANS CITY, LA	70124	$82,700	$159,792	$194,271	234.91	UPPER INCOME	N	N	N	N	N	N	N	3,730	809	1,389	611	16.38	72	1.93	319	8.55	3,411	91.45	117	3.14	0	0	0	0	8	0.21	1.82	1,138	1,369	13	1,185	Neither Distressed nor Underserved
22	LOUISIANA	071	ORLEANS PARISH	0133.02	35380	NEW ORLEANS-METAIRIE, LA	406	NEW ORLEANS-METAIRIE-SLIDELL, LA-MS	NEW ORLEANS CITY, LA	70122 | 70126 | 70148	$82,700	$143,750	$174,770	211.33	UPPER INCOME	Y	N	N	N	N	N	N	3,609	454	779	1,884	52.2	1,253	34.72	257	7.12	3,352	92.88	236	6.54	2	0.06	14	0.39	45	1.25	9.03	648	725	2	424	Neither Distressed nor Underserved
22	LOUISIANA	071	ORLEANS PARISH	0134.00	35380	NEW ORLEANS-METAIRIE, LA	406	NEW ORLEANS-METAIRIE-SLIDELL, LA-MS	NEW ORLEANS CITY, LA	70112 | 70113 | 70130 | 70139 | 70150 | 70151 |	$82,700	$196,635	$239,061	289.07	UPPER INCOME	N	N	N	N	N	N	N	4,351	375	2,104	1,880	43.21	956	21.97	334	7.68	4,017	92.32	377	8.66	3	0.07	22	0.51	94	2.16	30.67	424	199	36	7,241	Neither Distressed nor Underserved

Assessment Areas/REMA

State	State Name	County	County Name	Census Tract	MSA/MD	MSA/MD Name	CSA	CSA Name	Place	Zip Codes*	MSA/MD MFI	Base Tract MFI	Tract MFI	Tract MFI %	LMI	MMCT	MACT	MBCT	MHCT	MBHCT	MAIANCT	MNHOPICT	Population	Families	Households	Minority	Minority %	Black	Black %	Hispanic	Hispanic %	Non-Hispanic	Non-Hispanic %	Asian	Asian %	NHOPI	NHOPI %	Labor Armed Force	Labor Armed Force %	LEP	LEP %	Poverty %	Owner Occ Units	1-4 Family Units	Farm Count	Non Farm Count	Distressed/ Underserved
										70152 | 70153 | 70156 | 70157 | 70158 | 70163 | 70165 | 70170 | 70172 | 70176 | 70190																																				
22	LOUISIANA	071	ORLEANS PARISH	0135.01	35380	NEW ORLEANS-METAIRIE, LA	406	NEW ORLEANS-METAIRIE-SLIDELL, LA-MS	NEW ORLEANS CITY, LA	70112 | 70116 | 70130	$82,700	$115,333	$140,218	169.55	UPPER INCOME	N	N	N	N	N	N	N	1,194	108	690	262	21.94	109	9.13	84	7.04	1,110	92.96	14	1.17	1	0.08	0	0	0	0	14.19	245	804	2	499	Neither Distressed nor Underserved
22	LOUISIANA	071	ORLEANS PARISH	0135.02	35380	NEW ORLEANS-METAIRIE, LA	406	NEW ORLEANS-METAIRIE-	NEW ORLEANS CITY, LA	70116 | 70113	$82,700	$0	$0	0	NA	N	N	N	N	N	N	N	1,052	118	540	256	24.33	115	10.93	70	6.65	982	93.35	19	1.81	0	0	0	0	0	0	15.22	192	531	7	1,170	Neither Distressed nor

Assessment Areas/REMA

State	State Name	County	County Name	Census Tract	MSA/MD	MSA/MD Name	CSA	CSA Name	Place	Zip Codes*	MSA/MD MFI	Base Tract MFI	Tract MFI	Tract MFI %	LMI	MMCT	MACT	MBCT	MHCT	MBHCT	MAIANCT	MNHOPICT	Population	Families	Households	Minority	Minority %	Black	Black %	Hispanic	Hispanic %	Non-Hispanic	Non-Hispanic %	Asian	Asian %	NHOPI	NHOPI %	Labor Armed Force	Labor Armed Force %	LEP	LEP %	Poverty %	Owner Occ Units	1-4 Family Units	Farm Count	Non Farm Count	Distressed/ Underserved
								SLIDELL, LA-MS		0																																						Underserved
22	LOUISIANA	071	ORLEANS PARISH	0136.00	35380	NEW ORLEANS-METAIRIE, LA	406	NEW ORLEANS-METAIRIE-SLIDELL, LA-MS	NEW ORLEANS CITY, LA	70117	$82,700	$137,514	$167,186	202.16	UPPER INCOME	N	N	N	N	N	N	N	968	335	560	417	43.08	297	30.68	56	5.79	912	94.21	22	2.27	1	0.1	0	0	6	0.62	16.11	397	662	0	217	Neither Distressed nor Underserved
22	LOUISIANA	071	ORLEANS PARISH	0137.01	35380	NEW ORLEANS-METAIRIE, LA	406	NEW ORLEANS-METAIRIE-SLIDELL, LA-MS	NEW ORLEANS CITY, LA	70122 | 70126	$82,700	$28,386	$34,511	41.73	LOW INCOME	Y	N	Y	N	Y	N	N	1,351	181	472	1,237	91.56	1,145	84.75	44	3.26	1,307	96.74	1	0.07	0	0	0	0	0	0	29.29	203	591	5	229	Neither Distressed nor Underserved
22	LOUISIANA	071	ORLEANS PARISH	0137.02	35380	NEW ORLEANS-METAIRIE, LA	406	NEW ORLEANS-METAIRIE-SLIDELL, LA-MS	NEW ORLEANS CITY, LA	70126	$82,700	$14,808	$17,996	21.76	LOW INCOME	Y	N	Y	N	Y	N	N	1,638	188	416	1,637	99.94	1,595	97.37	26	1.59	1,612	98.41	3	0.18	0	0	0	0	0	0	85.84	4	471	4	163	Neither Distressed nor Underserved
22	LOUISIANA	071	ORLEANS PARISH	0138.00	35380	NEW ORLEANS-METAIRIE, LA	406	NEW ORLEANS-METAIRIE-SLIDELL, LA-MS	NEW ORLEANS CITY, LA	70122	$82,700	$42,328	$51,456	62.22	MODERATE INCOME	Y	N	Y	N	Y	N	N	2,732	488	1,559	2,583	94.55	2,372	86.82	127	4.65	2,605	95.35	5	0.18	0	0	0	0	12	0.44	22.45	844	1,264	1	289	Neither Distressed nor Underserved
22	LOUISIANA	071	ORLEANS PARISH	0139.00	35380	NEW ORLEANS-METAIRIE, LA	406	NEW ORLEANS-METAIRIE-SLIDELL, LA-MS	NEW ORLEANS CITY, LA	70113 | 70130	$82,700	$80,009	$97,272	117.62	MIDDLE INCOME	Y	N	N	N	N	N	N	1,647	389	1,169	916	55.62	616	37.4	132	8.01	1,515	91.99	81	4.92	0	0	0	0	60	3.64	24.69	643	749	9	693	Neither Distressed nor Underserved

Assessment Areas/REMA

State	State Name	County	County Name	Census Tract	MSA/MD	MSA/MD Name	CSA	CSA Name	Place	Zip Codes*	MSA/MD MFI	Base Tract MFI	Tract MFI	Tract MFI %	LMI	MMCT	MACT	MBCT	MHCT	MBHCT	MAIANCT	MNHOPICT	Population	Families	Households	Minority	Minority %	Black	Black %	Hispanic	Hispanic %	Non-Hispanic	Non-Hispanic %	Asian	Asian %	NHOPI	NHOPI %	Labor Armed Force	Labor Armed Force %	LEP	LEP %	Poverty %	Owner Occ Units	1-4 Family Units	Farm Count	Non Farm Count	Distressed/ Underserved
22	LOUISIANA	071	ORLEANS PARISH	0140.00	35380	NEW ORLEANS-METAIRIE, LA	406	NEW ORLEANS-METAIRIE-SLIDELL, LA-MS	NEW ORLEANS CITY, LA	70113 | 70125	$82,700	$19,107	$23,222	28.08	LOW INCOME	Y	N	Y	N	Y	N	N	2,122	253	938	2,018	95.1	1,879	88.55	92	4.34	2,030	95.66	0	0	0	0	0	0	8	0.38	51.39	55	512	1	222	Neither Distressed nor Underserved
22	LOUISIANA	071	ORLEANS PARISH	0141.01	35380	NEW ORLEANS-METAIRIE, LA	406	NEW ORLEANS-METAIRIE-SLIDELL, LA-MS	NEW ORLEANS CITY, LA	70130	$82,700	$50,784	$61,736	74.65	MODERATE INCOME	Y	N	Y	N	Y	N	N	1,487	288	620	1,089	73.23	911	61.26	72	4.84	1,415	95.16	30	2.02	1	0.07	0	0	21	1.41	44.13	185	541	0	171	Neither Distressed nor Underserved
22	LOUISIANA	071	ORLEANS PARISH	0141.02	35380	NEW ORLEANS-METAIRIE, LA	406	NEW ORLEANS-METAIRIE-SLIDELL, LA-MS	NEW ORLEANS CITY, LA	70130	$82,700	$0	$0	0	NA	Y	N	Y	N	Y	N	N	808	148	399	603	74.63	546	67.57	38	4.7	770	95.3	8	0.99	0	0	0	0	31	3.84	51.51	104	256	1	115	Neither Distressed nor Underserved
22	LOUISIANA	071	ORLEANS PARISH	0142.00	35380	NEW ORLEANS-METAIRIE, LA	406	NEW ORLEANS-METAIRIE-SLIDELL, LA-MS	NEW ORLEANS CITY, LA	70115 | 70130	$82,700	$114,063	$138,671	167.68	UPPER INCOME	N	N	N	N	N	N	N	1,570	321	698	556	35.41	337	21.46	119	7.58	1,451	92.42	26	1.66	0	0	14	0.89	13	0.83	4.83	412	875	5	386	Neither Distressed nor Underserved
22	LOUISIANA	071	ORLEANS PARISH	0143.00	35380	NEW ORLEANS-METAIRIE, LA	406	NEW ORLEANS-METAIRIE-SLIDELL, LA-MS	NEW ORLEANS CITY, LA	70113 | 70115 | 70125	$82,700	$37,781	$45,932	55.54	MODERATE INCOME	Y	N	Y	N	Y	N	N	2,147	380	771	2,046	95.3	1,863	86.77	124	5.78	2,023	94.22	3	0.14	0	0	0	0	702	32.7	33.1	152	695	2	190	Neither Distressed nor Underserved
22	LOUISIANA	071	ORLEANS PARISH	0144.00	35380	NEW ORLEANS-METAI	406	NEW ORLEANS-METAI	NEW ORLEANS CITY, LA	70115 | 70	$82,700	$101,838	$123,810	149.71	UPPER INCOME	N	N	N	N	N	N	N	1,422	405	829	535	37.62	318	22.36	109	7.67	1,313	92.33	34	2.39	0	0	0	0	22	1.55	9.56	397	878	6	406	Neither Distressed

Assessment Areas/REMA

State	State Name	County	County Name	Census Tract	MSA/MD	MSA/MD Name	CSA	CSA Name	Place	Zip Codes*	MSA/MD MFI	Base Tract MFI	Tract MFI	Tract MFI %	LMI	MMCT	MACT	MBCT	MHCT	MBHCT	MAIANCT	MNHOPICT	Population	Families	Households	Minority	Minority %	Black	Black %	Hispanic	Hispanic %	Non-Hispanic	Non-Hispanic %	Asian	Asian %	NHOPI	NHOPI %	Labor Armed Force	Labor Armed Force %	LEP	LEP %	Poverty %	Owner Occ Units	1-4 Family Units	Farm Count	Non Farm Count	Distressed/ Underserved
					RIE, LA		RIE-SLIDELL, LA-MS		118																																					nor Underserved
22	LOUISIANA	071	ORLEANS PARISH	0145.00	35380	NEW ORLEANS-METAIRIE, LA	406	NEW ORLEANS-METAIRIE-SLIDELL, LA-MS	NEW ORLEANS CITY, LA	70119	$82,700	$0	$0	0	NA	Y	N	Y	N	Y	N	N	1,628	0	0	1,296	79.61	1,174	72.11	125	7.68	1,503	92.32	7	0.43	0	0	0	0	24	1.47	0	0	0	0	21	Neither Distressed nor Underserved
22	LOUISIANA	071	ORLEANS PARISH	9800.00	35380	NEW ORLEANS-METAIRIE, LA	406	NEW ORLEANS-METAIRIE-SLIDELL, LA-MS	NEW ORLEANS CITY, LA	70119 | 701124	$82,700	$0	$0	0	NA	Y	N	N	N	N	N	N	8	0	0	5	62.5	1	12.5	1	12.5	7	87.5	0	0	0	0	0	0	0	0	40	0	0	2	29	Neither Distressed nor Underserved
22	LOUISIANA	071	ORLEANS PARISH	9801.00	35380	NEW ORLEANS-METAIRIE, LA	406	NEW ORLEANS-METAIRIE-SLIDELL, LA-MS	NEW ORLEANS CITY, LA	70117 | 701129	$82,700	$0	$0	0	NA	Y	N	N	N	Y	N	N	8	0	0	7	87.5	2	25	2	25	6	75	1	12.5	0	0	0	0	0	0	0	0	0	0	13	Neither Distressed nor Underserved
22	LOUISIANA	071	ORLEANS PARISH	9900.00	35380	NEW ORLEANS-METAIRIE, LA	406	NEW ORLEANS-METAIRIE-SLIDELL, LA-MS			$82,700	$0	$0	0	NA	X	X	X	X	X	X	X	0	0	0	0	0	0		0		0		0		0		0		0		0	0	0	0	0	0	Neither Distressed nor Underserved
ST. MARY AA																																													
22	LOUISIANA	101	ST. MARY PARISH	0401.00	99999	22 NON-MSA			AMELIA CDP, LA	70340 | 70380	$61,100	$40,316	$48,758	79.8	MODERATE INCOME	Y	N	N	N	Y	N	N	2,565	566	987	1,857	72.4	452	17.62	1,070	41.72	1,495	58.28	256	9.98	0	0	0	0	586	22.85	18.38	575	1,194	0	303	Distressed

Assessment Areas/REMA

State	State Name	County	County Name	Census Tract	MSA/MD	MSA/MD Name	CSA	CSA Name	Place	Zip Codes*	MSA/MD MFI	Base Tract MFI	Tract MFI	Tract MFI %	LMI	MMCT	MACT	MBCT	MHCT	MBHCT	MAIANCT	MNHOPICT	Population	Families	Households	Minority	Minority %	Black	Black %	Hispanic	Hispanic %	Non-Hispanic	Non-Hispanic %	Asian	Asian %	NHOPI	NHOPI %	Labor Armed Force	Labor Armed Force %	LEP	LEP %	Poverty %	Owner Occ Units	1-4 Family Units	Farm Count	Non Farm Count	Distressed/ Underserved
22	LOUISIANA	101	ST. MARY PARISH	0402.00	99999	22 NON-MSA			MORGAN CITY CITY, LA	70380 | 70381	$61,100	$54,325	$65,701	107.53	MIDDLE INCOME	N	N	N	N	N	N	N	4,738	995	1,832	1,523	32.14	581	12.26	565	11.92	4,173	88.08	147	3.1	0	0	0	0	244	5.15	7.63	1,143	1,825	10	930	Distressed
22	LOUISIANA	101	ST. MARY PARISH	0403.00	99999	22 NON-MSA			MORGAN CITY CITY, LA	70380 | 70381	$61,100	$55,432	$67,039	109.72	MIDDLE INCOME	Y	N	N	N	Y	N	N	2,912	677	1,694	1,742	59.82	1,031	35.41	537	18.44	2,375	81.56	25	0.86	1	0.03	0	0	22	0.76	26.67	698	1,959	4	500	Distressed
22	LOUISIANA	101	ST. MARY PARISH	0404.00	99999	22 NON-MSA			MORGAN CITY CITY, LA	70380	$61,100	$32,024	$38,731	63.39	MODERATE INCOME	N	N	N	N	N	N	N	3,690	853	1,513	1,543	41.82	929	25.18	436	11.82	3,254	88.18	12	0.33	0	0	0	0	362	9.81	28.88	679	1,666	3	267	Neither Distressed nor Underserved
22	LOUISIANA	101	ST. MARY PARISH	0405.00	99999	22 NON-MSA			BAYOU VISTA CDP, LA	70342 | 70380	$61,100	$58,571	$70,839	115.94	MIDDLE INCOME	N	N	N	N	N	N	N	4,806	970	1,524	1,183	24.62	521	10.84	396	8.24	4,410	91.76	26	0.54	3	0.06	29	0.6	62	1.29	25.68	1,063	1,477	14	473	Distressed
22	LOUISIANA	101	ST. MARY PARISH	0406.00	99999	22 NON-MSA			BAYOU VISTA CDP, LA	70380 | 70392	$61,100	$49,792	$60,220	98.56	MIDDLE INCOME	N	N	N	N	N	N	N	4,218	948	1,709	1,045	24.77	333	7.89	431	10.22	3,787	89.78	20	0.47	6	0.14	0	0	140	3.32	23.18	1,092	1,828	5	403	Distressed
22	LOUISIANA	101	ST. MARY PARISH	0407.00	99999	22 NON-MSA			PATTERSON CITY, LA	70392	$61,100	$45,083	$54,526	89.24	MIDDLE INCOME	Y	N	Y	N	Y	N	N	3,633	637	1,358	2,206	60.72	1,879	51.72	139	3.83	3,494	96.17	13	0.36	1	0.03	0	0	60	1.65	21.51	692	1,498	8	351	Distressed
22	LOUISIANA	101	ST. MARY PARISH	0408.00	99999	22 NON-MSA			PATTERSON CITY, LA	70392	$61,100	$80,766	$97,681	159.87	UPPER INCOME	N	N	N	N	N	N	N	4,773	987	1,593	1,682	35.24	1,034	21.66	301	6.31	4,472	93.69	48	1.01	0	0	0	0	66	1.38	10.21	1,174	1,669	6	390	Neither Distressed nor Underserved

Assessment Areas/REMA

State	State Name	County	County Name	Census Tract	MSA/MD	MSA/MD Name	CSA	CSA Name	Place	Zip Codes*	MSA/MD MFI	Base Tract MFI	Tract MFI	Tract MFI %	LMI	MMCT	MACT	MBCT	MHCT	MBHCT	MAIANCT	MNHOPICT	Population	Families	Households	Minority	Minority %	Black	Black %	Hispanic	Hispanic %	Non-Hispanic	Non-Hispanic %	Asian	Asian %	NHOPI	NHOPI %	Labor Armed Force	Labor Armed Force %	LEP	LEP %	Poverty %	Owner Occ Units	1-4 Family Units	Farm Count	Non Farm Count	Distressed/ Underserved
22	LOUISIANA	101	ST. MARY PARISH	0409.00	99999	22 NON-MSA			CENTERVILLE CDP, LA	70538 | 70540	$61,100	$68,352	$82,668	135.3	UPPER INCOME	N	N	N	N	N	N	N	2,912	637	1,178	1,238	42.51	957	32.86	108	3.71	2,804	96.29	1	0.03	1	0.03	0	0	121	4.16	23.86	990	1,342	12	242	Neither Distressed nor Underserved
22	LOUISIANA	101	ST. MARY PARISH	0410.00	99999	22 NON-MSA			BALDWIN TOWN, LA	70514 | 70523 | 70538 | 70544	$61,100	$70,575	$85,357	139.7	UPPER INCOME	N	N	N	N	N	N	N	3,678	739	1,337	1,723	46.85	994	27.03	109	2.96	3,569	97.04	16	0.44	0	0	4	0.11	15	0.41	17.89	990	1,533	17	346	Neither Distressed nor Underserved
22	LOUISIANA	101	ST. MARY PARISH	0411.00	99999	22 NON-MSA			BALDWIN TOWN, LA	70538 | 70544	$61,100	$29,688	$35,902	58.76	MODERATE INCOME	Y	N	Y	N	Y	N	N	1,478	366	627	1,057	71.52	958	64.82	42	2.84	1,436	97.16	30	2.03	0	0	0	0	4	0.27	22.65	416	1,117	7	173	Neither Distressed nor Underserved
22	LOUISIANA	101	ST. MARY PARISH	0412.00	99999	22 NON-MSA			BALDWIN TOWN, LA	70514 | 70538	$61,100	$43,313	$52,381	85.73	MIDDLE INCOME	Y	N	Y	N	Y	N	N	1,546	377	778	1,107	71.6	987	63.84	29	1.88	1,517	98.12	9	0.58	1	0.06	0	0	141	9.12	16.96	320	960	1	107	Distressed
22	LOUISIANA	101	ST. MARY PARISH	0413.00	99999	22 NON-MSA			FRANKLIN CITY, LA	70538	$61,100	$57,361	$69,373	113.54	MIDDLE INCOME	N	N	N	N	N	N	N	1,922	429	815	955	49.69	792	41.21	70	3.64	1,852	96.36	7	0.36	0	0	0	0	21	1.09	19.94	513	899	8	164	Distressed
22	LOUISIANA	101	ST. MARY PARISH	0414.00	99999	22 NON-MSA			FRANKLIN CITY, LA	70538	$61,100	$56,397	$68,206	111.63	MIDDLE INCOME	Y	N	Y	N	Y	N	N	3,142	629	1,261	2,006	63.84	1,661	52.86	189	6.02	2,953	93.98	18	0.57	0	0	0	0	107	3.41	20.03	747	1,481	20	410	Distressed
22	LOUISIAN	101	ST. MARY	0415.0	99999	22 NON-			FRANKLIN CITY,	7052	$61,100	$54,279	$65,646	107.4	MIDDLE	N	N	N	N	N	N	N	1,710	341	603	772	45.15	60	35.2	62	3.63	1,648	96.37	13	0.76	0	0	0	0	1	0.06	22.48	399	780	8	26	Distressed

Assessment Areas/REMA

State	State Name	County	County Name	Census Tract	MSA/MD	MSA/MD Name	CSA	CSA Name	Place	Zip Codes*	MSA/MD MFI	Base Tract MFI	Tract MFI	Tract MFI %	LMI	MMCT	MACT	MBCT	MHCT	MBHCT	MAIANCT	MNHOPICT	Population	Families	Households	Minority	Minority %	Black	Black %	Hispanic	Hispanic %	Non-Hispanic	Non-Hispanic %	Asian	Asian %	NHOPI	NHOPI %	Labor Armed Force	Labor Armed Force %	LEP	LEP %	Poverty %	Owner Occ Units	1-4 Family Units	Farm Count	Non Farm Count	Distressed/ Underserved
	A		PARISH	0		MSA			LA	2 | 70538				4	INCOME												2																	3	
22	LOUISIANA	101	ST. MARY PARISH	041 6.00	99999	22 NON-MSA			FRANKLIN CITY, LA	70538	$61,100	$40,767	$49,302	80.69	MIDDLE INCOME	Y	N	Y	N	Y	N	N	1,683	521	824	1,433	85.15	1,347	80.04	40	2.38	1,643	97.62	6	0.36	0	0	0	0	0	0	14.24	419	909	1	119	Distressed
22	LOUISIANA	101	ST. MARY PARISH	9900.00	99999	22 NON-MSA					$61,100	$0	$0	0	NA	X	X	X	X	X	X	X	0	0	0	0	0	0		0		0		0		0		0		0		0	0	0	0	0	Neither Distressed nor Underserved
ST. TAMMANY AA																																													
22	LOUISIANA	103	ST. TAMMANY PARISH	040 1.03	43640	SLIDELL-MANDEVILLE-COVINGTON, LA	406	NEW ORLEANS-METAIRIE-SLIDELL, LA-MS		70431 | 70435	$99,500	$70,680	$85,461	85.89	MIDDLE INCOME	N	N	N	N	N	N	N	4,848	1,201	1,482	550	11.34	39	0.8	294	6.06	4,554	93.94	14	0.29	0	0	47	0.97	20	0.41	24.48	1,337	1,737	55	570	Neither Distressed nor Underserved
22	LOUISIANA	103	ST. TAMMANY PARISH	040 1.05	43640	SLIDELL-MANDEVILLE-COVINGTON, LA	406	NEW ORLEANS-METAIRIE-SLIDELL, LA-MS	ABITA SPRINGS TOWN, LA	70420 | 70435 | 70445	$99,500	$72,258	$87,371	87.81	MIDDLE INCOME	N	N	N	N	N	N	N	5,656	1,563	2,143	1,096	19.38	295	5.22	481	8.5	5,175	91.5	17	0.3	1	0.02	5	0.09	46	0.81	6.93	1,905	2,161	25	570	Neither Distressed nor Underserved
22	LOUISIANA	103	ST. TAMMANY PARISH	040 1.06	43640	SLIDELL-MANDEVILLE-COVINGTON, LA	406	NEW ORLEANS-METAIRIE-SLIDELL, LA-MS	PEARL RIVER TOWN, LA	70431 | 70452	$99,500	$80,149	$96,913	97.4	MIDDLE INCOME	N	N	N	N	N	N	N	4,190	1,072	1,574	458	10.93	32	0.76	178	4.25	4,012	95.75	10	0.24	2	0.05	0	0	47	1.12	8.24	1,393	1,769	17	339	Neither Distressed nor Underserved
22	LOUISIAN	103	ST. TAMM	040 1.0	43640	SLIDELL-	40	NEW ORLE		7042	$99,500	$85,859	$103,81	104.3	MIDDLE	N	N	N	N	N	N	N	3,555	1,059	1,478	396	11.14	32	0.9	201	5.65	3,354	94.35	15	0.42	6	0.17	0	0	0	0	32.85	1,27	1,56	41	47	Neither

Assessment Areas/REMA

State	State Name	County	County Name	Census Tract	MSA/MD	MSA/MD Name	CSA	CSA Name	Place	Zip Codes*	MSA/MD MFI	Base Tract MFI	Tract MFI	Tract MFI %	LMI	MMCT	MACT	MBCT	MHCT	MBHCT	MAIANCT	MNHOPICT	Population	Families	Households	Minority	Minority %	Black	Black %	Hispanic	Hispanic %	Non-Hispanic	Non-Hispanic %	Asian	Asian %	NHOPI	NHOPI %	Labor Armed Force	Labor Armed Force %	LEP	LEP %	Poverty %	Owner Occ Units	1-4 Family Units	Farm Count	Non Farm Count	Distressed/ Underserved
	A		ANY PARISH	7		MANDEVILLE-COVINGTON, LA	6	ANS-METAIRIE-SLIDELL, LA-MS		0 | 70431 | 70435			8	4	INCOME																																		Distressed nor Underserved
22	LOUISIANA	103	ST. TAMMANY PARISH	040 1.08	43640	SLIDELL-MANDEVILLE-COVINGTON, LA	406	NEW ORLEANS-METAIRIE-SLIDELL, LA-MS	SUN VILLAGE, LA	70420 | 70427 | 70431 | 70463 | 70464	$99,500	$39,753	$48,068	48.31	LOW INCOME	N	N	N	N	N	N	N	2,912	669	1,170	316	10.85	59	2.03	122	4.19	2,790	95.81	10	0.34	0	0	0	0	91	3.13	20.37	1,103	1,206	16	249	Neither Distressed nor Underserved
22	LOUISIANA	103	ST. TAMMANY PARISH	040 2.03	43640	SLIDELL-MANDEVILLE-COVINGTON, LA	406	NEW ORLEANS-METAIRIE-SLIDELL, LA-MS	FOLSOM VILLAGE, LA	70437 | 70438	$99,500	$79,707	$96,376	96.86	MIDDLE INCOME	N	N	N	N	N	N	N	3,919	1,141	1,483	970	24.75	513	13.09	287	7.32	3,632	92.68	10	0.26	0	0	0	0	68	1.74	25.61	1,314	1,794	58	423	Neither Distressed nor Underserved
22	LOUISIANA	103	ST. TAMMANY PARISH	040 2.04	43640	SLIDELL-MANDEVILLE-COVINGTON, LA	406	NEW ORLEANS-METAIRIE-SLIDELL, LA-MS	COVINGTON CITY, LA	70433 | 70435 | 70437	$99,500	$89,926	$108,734	109.28	MIDDLE INCOME	N	N	N	N	N	N	N	6,372	1,389	2,214	1,675	26.29	619	9.71	660	10.36	5,712	89.64	55	0.86	6	0.09	21	0.33	126	1.98	7.36	1,701	2,205	27	544	Neither Distressed nor Underserved
22	LOUISIANA	103	ST. TAMMANY PARISH	040 2.05	43640	SLIDELL-MANDEVILLE-COVINGTON, LA	406	NEW ORLEANS-METAIRIE-SLIDELL, LA-	COVINGTON CITY, LA	70433 | 70435 | 70	$99,500	$92,798	$112,206	112.77	MIDDLE INCOME	N	N	N	N	N	N	N	4,460	939	1,214	689	15.45	96	2.15	370	8.3	4,090	91.7	37	0.83	4	0.09	20	0.45	28	0.63	4.56	1,163	1,501	34	616	Neither Distressed nor Underserve

Assessment Areas/REMA

State	State Name	County	County Name	Census Tract	MSA/MD	MSA/MD Name	CSA	CSA Name	Place	Zip Codes*	MSA/MD MFI	Base Tract MFI	Tract MFI	Tract MFI %	LMI	MMCT	MACT	MBCT	MHCT	MBHCT	MAIANCT	MNHOPICT	Population	Families	Households	Minority	Minority %	Black	Black %	Hispanic	Hispanic %	Non-Hispanic	Non-Hispanic %	Asian	Asian %	NHOPI	NHOPI %	Labor Armed Force	Labor Armed Force %	LEP	LEP %	Poverty %	Owner Occ Units	1-4 Family Units	Farm Count	Non Farm Count	Distressed/ Underserved
								MS		457																																					d
22	LOUISIANA	103	ST. TAMMANY PARISH	040 2.06	436 40	SLIDELL-MANDEVILLE-COVINGTON, LA	406	NEW ORLEANS-METAIRIE-SLIDELL, LA-MS	FOLSOM VILLAGE, LA	70435 | 70437 | 70438	$99,500	$81,458	$98,495	98.99	MIDDLE INCOME	N	N	N	N	N	N	N	2,557	666	1,195	359	14.04	149	5.83	149	5.83	2,408	94.17	2	0.08	0	0	0	0	99	3.87	7.46	1,081	1,316	45	369	Neither Distressed nor Underserved
22	LOUISIANA	103	ST. TAMMANY PARISH	040 3.04	436 40	SLIDELL-MANDEVILLE-COVINGTON, LA	406	NEW ORLEANS-METAIRIE-SLIDELL, LA-MS	MANDEVILLE CITY, LA	70433 | 70447 | 70471	$99,500	$147,500	$178,354	179.25	UPPER INCOME	N	N	N	N	N	N	N	6,732	1,794	2,386	763	11.33	73	1.08	415	6.16	6,317	93.84	67	1	0	0	0	0	219	3.25	5.02	2,225	2,725	24	1,643	Neither Distressed nor Underserved
22	LOUISIANA	103	ST. TAMMANY PARISH	040 3.06	436 40	SLIDELL-MANDEVILLE-COVINGTON, LA	406	NEW ORLEANS-METAIRIE-SLIDELL, LA-MS	MANDEVILLE CITY, LA	70470 | 70471	$99,500	$102,481	$123,917	124.54	UPPER INCOME	N	N	N	N	N	N	N	5,992	1,163	2,230	1,189	19.84	237	3.96	497	8.29	5,495	91.71	186	3.1	5	0.08	0	0	67	1.12	9.74	1,001	1,247	14	1,539	Neither Distressed nor Underserved
22	LOUISIANA	103	ST. TAMMANY PARISH	040 3.07	436 40	SLIDELL-MANDEVILLE-COVINGTON, LA	406	NEW ORLEANS-METAIRIE-SLIDELL, LA-MS	LEWISBURG CDP, LA	70447 | 70471	$99,500	$95,694	$115,709	116.29	MIDDLE INCOME	N	N	N	N	N	N	N	4,175	1,024	1,349	810	19.4	139	3.33	356	8.53	3,819	91.47	131	3.14	0	0	0	0	72	1.72	6.55	960	1,172	13	597	Neither Distressed nor Underserved
22	LOUISIANA	103	ST. TAMMANY PARISH	040 3.08	436 40	SLIDELL-MANDEVILLE-COVINGTON, LA	406	NEW ORLEANS-METAIRIE-SLIDELL, LA-MS	MADISONVILLE TOWN, LA	70433 | 70435 | 70437 |	$99,500	$82,375	$99,600	100.1	MIDDLE INCOME	N	N	N	N	N	N	N	6,900	2,191	2,824	1,191	17.26	309	4.48	520	7.54	6,380	92.46	68	0.99	0	0	0	0	81	1.17	2.92	2,417	3,142	34	1,074	Neither Distressed nor Underserved

Assessment Areas/REMA

State	State Name	County	County Name	Census Tract	MSA/MD	MSA/MD Name	CSA	CSA Name	Place	Zip Codes*	MSA/MD MFI	Base Tract MFI	Tract MFI	Tract MFI %	LMI	MMCT	MACT	MBCT	MHCT	MBHCT	MAIANCT	MNHOPICT	Population	Families	Households	Minority	Minority %	Black	Black %	Hispanic	Hispanic %	Non-Hispanic	Non-Hispanic %	Asian	Asian %	NHOPI	NHOPI %	Labor Armed Force	Labor Armed Force %	LEP	LEP %	Poverty %	Owner Occ Units	1-4 Family Units	Farm Count	Non Farm Count	Distressed/ Underserved
										70447																																				
22	LOUISIANA	103	ST. TAMMANY PARISH	040 3.09	43640	SLIDELL-MANDEVILLE-COVINGTON, LA	406	NEW ORLEANS-METAIRIE-SLIDELL, LA-MS	MADISONVILLE TOWN, LA	70447	$99,500	$120,417	$145,598	146.33	UPPER INCOME	N	N	N	N	N	N	N	11,328	2,698	3,068	1,786	15.77	350	3.09	811	7.16	10,517	92.84	130	1.15	0	0	28	0.25	4	0.04	2.56	2,950	3,156	31	1,170	Neither Distressed nor Underserved
22	LOUISIANA	103	ST. TAMMANY PARISH	040 4.01	43640	SLIDELL-MANDEVILLE-COVINGTON, LA	406	NEW ORLEANS-METAIRIE-SLIDELL, LA-MS	COVINGTON CITY, LA	70433 | 70435 | 70447	$99,500	$94,600	$114,385	114.96	MIDDLE INCOME	N	N	N	N	N	N	N	8,037	2,030	2,519	1,363	16.96	371	4.62	592	7.37	7,445	92.63	99	1.23	5	0.06	0	0	0	0	3.72	2,214	2,434	16	1,319	Neither Distressed nor Underserved
22	LOUISIANA	103	ST. TAMMANY PARISH	040 4.02	43640	SLIDELL-MANDEVILLE-COVINGTON, LA	406	NEW ORLEANS-METAIRIE-SLIDELL, LA-MS	COVINGTON CITY, LA	70433 | 70435	$99,500	$125,060	$151,220	151.98	UPPER INCOME	N	N	N	N	N	N	N	2,753	629	850	411	14.93	43	1.56	180	6.54	2,573	93.46	26	0.94	2	0.07	0	0	128	4.65	3.07	764	946	9	382	Neither Distressed nor Underserved
22	LOUISIANA	103	ST. TAMMANY PARISH	040 5.01	43640	SLIDELL-MANDEVILLE-COVINGTON, LA	406	NEW ORLEANS-METAIRIE-SLIDELL, LA-MS	COVINGTON CITY, LA	70433 | 70434 | 70435	$99,500	$42,344	$51,193	51.45	MODERATE INCOME	Y	N	N	N	N	N	N	4,035	637	971	2,079	51.52	1,660	41.14	238	5.9	3,797	94.1	40	0.99	0	0	0	0	34	0.84	28.14	529	1,006	23	1,323	Neither Distressed nor Underserved
22	LOUISIANA	103	ST. TAMMANY PARISH	040 5.02	43640	SLIDELL-MANDEVILLE-COVINGTON, LA	406	NEW ORLEANS-METAIRIE-SLIDELL, LA-MS	ABITA SPRINGS TOWN, LA	70420 | 70433 | 70435	$99,500	$93,696	$113,291	113.86	MIDDLE INCOME	N	N	N	N	N	N	N	4,333	954	1,546	1,543	35.61	1,032	23.82	298	6.88	4,035	93.12	28	0.65	0	0	0	0	110	2.54	17.5	1,300	1,715	21	503	Neither Distressed nor Underserved

Assessment Areas/REMA

State	State Name	County	County Name	Census Tract	MSA/MD	MSA/MD Name	CSA	CSA Name	Place	Zip Codes*	MSA/MD MFI	Base Tract MFI	Tract MFI	Tract MFI %	LMI	MMCT	MACT	MBCT	MHCT	MBHCT	MAIANCT	MNHOPICT	Population	Families	Households	Minority	Minority %	Black	Black %	Hispanic	Hispanic %	Non-Hispanic	Non-Hispanic %	Asian	Asian %	NHOPI	NHOPI %	Labor Armed Force	Labor Armed Force %	LEP	LEP %	Poverty %	Owner Occ Units	1-4 Family Units	Farm Count	Non Farm Count	Distressed/ Underserved
										5																																				
22	LOUISIANA	103	ST. TAMMANY PARISH	0406.01	43640	SLIDELL-MANDEVILLE-COVINGTON, LA	406	NEW ORLEANS-METAIRIE-SLIDELL, LA-MS	COVINGTON CITY, LA	70433 | 70447	$99,500	$121,250	$146,613	147.35	UPPER INCOME	N	N	N	N	N	N	N	4,263	964	1,797	621	14.57	152	3.57	237	5.56	4,026	94.44	84	1.97	0	0	156	3.66	19	0.45	11.61	713	925	16	1,044	Neither Distressed nor Underserved
22	LOUISIANA	103	ST. TAMMANY PARISH	0406.02	43640	SLIDELL-MANDEVILLE-COVINGTON, LA	406	NEW ORLEANS-METAIRIE-SLIDELL, LA-MS	COVINGTON CITY, LA	70433	$99,500	$102,639	$124,106	124.73	UPPER INCOME	N	N	N	N	N	N	N	2,618	551	796	365	13.94	38	1.45	178	6.8	2,440	93.2	8	0.31	0	0	0	0	37	1.41	6.18	560	942	9	884	Neither Distressed nor Underserved
22	LOUISIANA	103	ST. TAMMANY PARISH	0406.06	43640	SLIDELL-MANDEVILLE-COVINGTON, LA	406	NEW ORLEANS-METAIRIE-SLIDELL, LA-MS	ABITA SPRINGS TOWN, LA	70420 | 70433 | 70471	$99,500	$66,618	$80,545	80.95	MIDDLE INCOME	N	N	N	N	N	N	N	4,408	1,000	1,369	1,138	25.82	317	7.19	504	11.43	3,904	88.57	53	1.2	1	0.02	26	0.59	35	0.79	16.66	1,055	1,458	13	395	Neither Distressed nor Underserved
22	LOUISIANA	103	ST. TAMMANY PARISH	0406.07	43640	SLIDELL-MANDEVILLE-COVINGTON, LA	406	NEW ORLEANS-METAIRIE-SLIDELL, LA-MS	COVINGTON CITY, LA	70433	$99,500	$141,494	$171,090	171.95	UPPER INCOME	N	N	N	N	N	N	N	3,968	907	1,196	735	18.52	118	2.97	317	7.99	3,651	92.01	129	3.25	0	0	0	0	0	0	2.5	1,015	1,263	11	835	Neither Distressed nor Underserved
22	LOUISIANA	103	ST. TAMMANY PARISH	0406.08	43640	SLIDELL-MANDEVILLE-COVINGTON, LA	406	NEW ORLEANS-METAIRIE-SLIDELL, LA-MS	ABITA SPRINGS TOWN, LA	70420 | 70433	$99,500	$78,690	$95,142	95.62	MIDDLE INCOME	N	N	N	N	N	N	N	3,248	966	1,465	1,046	32.2	410	12.62	444	13.67	2,804	86.33	43	1.32	1	0.03	0	0	167	5.14	21.41	943	1,264	8	526	Neither Distressed nor Underserved
22	LOUISIAN	103	ST. TAMM	0406.0	43640	SLIDELL-	40	NEW ORLE		7042	$99,500	$52,414	$63,372	63.69	MODERAT	N	N	N	N	N	N	N	5,348	1,401	2,371	1,547	28.93	51	9.7	652	12.19	4,696	87.81	13	2.6	2	0.04	0	0	50	9.35	14.81	1,71	1,85	9	55	Neither

Assessment Areas/REMA

State	State Name	County	County Name	Census Tract	MSA/MD	MSA/MD Name	CSA	CSA Name	Place	Zip Codes*	MSA/MD MFI	Base Tract MFI	Tract MFI	Tract MFI %	LMI	MMCT	MACT	MBCT	MHCT	MBHCT	MAIANCT	MNHOPICT	Population	Families	Households	Minority	Minority %	Black	Black %	Hispanic	Hispanic %	Non-Hispanic	Non-Hispanic %	Asian	Asian %	NHOPI	NHOPI %	Labor Armed Force	Labor Armed Force %	LEP	LEP %	Poverty %	Owner Occ Units	1-4 Family Units	Farm Count	Non Farm Count	Distressed/ Underserved
	A		ANY PARISH	9		MANDEVILLE-COVINGTON, LA	6	ANS-METAIRIE-SLIDELL, LA-MS		0 | 70433					E INCOME													9							9					0			5	6		5	Distressed nor Underserved
22	LOUISIANA	103	ST. TAMMANY PARISH	040 7.05	43640	SLIDELL-MANDEVILLE-COVINGTON, LA	406	NEW ORLEANS-METAIRIE-SLIDELL, LA-MS	PEARL RIVER TOWN, LA	70452 | 70458 | 70460	$99,500	$87,625	$105,948	106.48	MIDDLE INCOME	N	N	N	N	N	N	N	7,133	1,720	2,419	2,441	34.22	1,236	17.33	587	8.23	6,546	91.77	124	1.74	4	0.06	50	0.7	13	0.18	9.11	1,677	2,271	23	954	Neither Distressed nor Underserved
22	LOUISIANA	103	ST. TAMMANY PARISH	040 7.06	43640	SLIDELL-MANDEVILLE-COVINGTON, LA	406	NEW ORLEANS-METAIRIE-SLIDELL, LA-MS	PEARL RIVER TOWN, LA	70452 | 70461	$99,500	$71,094	$85,958	86.39	MIDDLE INCOME	N	N	N	N	N	N	N	6,079	2,089	2,550	1,396	22.96	397	6.53	598	9.84	5,481	90.16	52	0.86	1	0.02	0	0	118	1.94	7.21	2,227	2,637	16	687	Neither Distressed nor Underserved
22	LOUISIANA	103	ST. TAMMANY PARISH	040 7.08	43640	SLIDELL-MANDEVILLE-COVINGTON, LA	406	NEW ORLEANS-METAIRIE-SLIDELL, LA-MS		70461	$99,500	$109,043	$131,847	132.51	UPPER INCOME	N	N	N	N	N	N	N	6,171	1,636	2,183	1,457	23.61	620	10.05	361	5.85	5,810	94.15	194	3.14	0	0	11	0.18	141	2.28	3.21	1,896	2,068	25	819	Neither Distressed nor Underserved
22	LOUISIANA	103	ST. TAMMANY PARISH	040 7.09	43640	SLIDELL-MANDEVILLE-COVINGTON, LA	406	NEW ORLEANS-METAIRIE-SLIDELL, LA-MS	SLIDELL CITY, LA	70461	$99,500	$74,948	$90,625	91.08	MIDDLE INCOME	N	N	N	N	N	N	N	4,195	1,111	1,457	1,010	24.08	441	10.51	303	7.22	3,892	92.78	68	1.62	3	0.07	101	2.41	38	0.91	6.44	1,026	1,342	15	653	Neither Distressed nor Underserved
22	LOUISIANA	103	ST. TAMMANY PARISH	040 7.10	43640	SLIDELL-MANDEVILLE-COVINGTON,	406	NEW ORLEANS-METAIRIE-SLIDE	SLIDELL CITY, LA	70461	$99,500	$97,770	$118,216	118.81	MIDDLE INCOME	N	N	N	N	N	N	N	5,733	2,056	2,532	1,912	33.35	936	16.33	450	7.85	5,283	92.15	217	3.79	0	0	119	2.08	438	7.64	3.59	2,162	2,616	20	814	Neither Distressed nor Under

Assessment Areas/REMA

State	State Name	County	County Name	Census Tract	MSA/MD	MSA/MD Name	CSA	CSA Name	Place	Zip Codes*	MSA/MD MFI	Base Tract MFI	Tract MFI	Tract MFI %	LMI	MMCT	MACT	MBCT	MHCT	MBHCT	MAIANCT	MNHOPICT	Population	Families	Households	Minority	Minority %	Black	Black %	Hispanic	Hispanic %	Non-Hispanic	Non-Hispanic %	Asian	Asian %	NHOPI	NHOPI %	Labor Armed Force	Labor Armed Force %	LEP	LEP %	Poverty %	Owner Occ Units	1-4 Family Units	Farm Count	Non Farm Count	Distressed/ Underserved
					LA		LL, LA-MS																																							served
22	LOUISIANA	103	ST. TAMMANY PARISH	040 7.11	43640	SLIDELL-MANDEVILLE-COVINGTON, LA	406	NEW ORLEANS-METAIRIE-SLIDELL, LA-MS	SLIDELL CITY, LA	70460	$99,500	$79,810	$96,505	96.99	MIDDLE INCOME	Y	N	N	N	N	N	N	3,960	899	1,313	1,992	50.3	1,478	37.32	255	6.44	3,705	93.56	61	1.54	0	0	33	0.83	45	1.14	9.59	1,032	1,237	5	376	Neither Distressed nor Underserved
22	LOUISIANA	103	ST. TAMMANY PARISH	040 7.12	43640	SLIDELL-MANDEVILLE-COVINGTON, LA	406	NEW ORLEANS-METAIRIE-SLIDELL, LA-MS	ABITA SPRINGS TOWN, LA	70420 | 70433 | 70445 | 70458 | 70460 | 70471	$99,500	$71,319	$86,237	86.67	MIDDLE INCOME	N	N	N	N	N	N	N	4,791	1,182	1,608	1,122	23.42	350	7.31	416	8.68	4,375	91.32	58	1.21	3	0.06	76	1.59	51	1.06	12.03	1,320	1,668	22	836	Neither Distressed nor Underserved
22	LOUISIANA	103	ST. TAMMANY PARISH	040 7.13	43640	SLIDELL-MANDEVILLE-COVINGTON, LA	406	NEW ORLEANS-METAIRIE-SLIDELL, LA-MS	PEARL RIVER TOWN, LA	70452 | 70458 | 70460	$99,500	$44,230	$53,481	53.75	MODERATE INCOME	N	N	N	N	N	N	N	4,237	837	1,169	1,867	44.06	1,282	30.26	306	7.22	3,931	92.78	16	0.38	2	0.05	11	0.26	211	4.98	6.36	1,033	1,320	16	466	Neither Distressed nor Underserved
22	LOUISIANA	103	ST. TAMMANY PARISH	040 7.14	43640	SLIDELL-MANDEVILLE-COVINGTON, LA	406	NEW ORLEANS-METAIRIE-SLIDELL, LA-MS	PEARL RIVER TOWN, LA	70452	$99,500	$56,250	$68,008	68.35	MODERATE INCOME	N	N	N	N	N	N	N	1,928	424	531	249	12.91	26	1.35	116	6.02	1,812	93.98	7	0.36	2	0.1	0	0	44	2.28	2.11	456	572	11	179	Neither Distressed nor Underserved

Assessment Areas/REMA

State	State Name	County	County Name	Census Tract	MSA/MD	MSA/MD Name	CSA	CSA Name	Place	Zip Codes*	MSA/MD MFI	Base Tract MFI	Tract MFI	Tract MFI %	LMI	MMCT	MACT	MBCT	MHCT	MBHCT	MAIANCT	MNHOPICT	Population	Families	Households	Minority	Minority %	Black	Black %	Hispanic	Hispanic %	Non-Hispanic	Non-Hispanic %	Asian	Asian %	NHOPI	NHOPI %	Labor Armed Force	Labor Armed Force %	LEP	LEP %	Poverty %	Owner Occ Units	1-4 Family Units	Farm Count	Non Farm Count	Distressed/ Underserved
22	LOUISIANA	103	ST. TAMMANY PARISH	0408.01	43640	SLIDELL-MANDEVILLE-COVINGTON, LA	406	NEW ORLEANS-METAIRIE-SLIDELL, LA-MS	SLIDELL CITY, LA	70458 | 70461	$99,500	$60,795	$73,511	73.88	MODERATE INCOME	N	N	N	N	N	N	N	4,915	973	2,213	2,211	44.98	1,460	29.7	362	7.37	4,553	92.63	96	1.95	6	0.12	176	3.58	59	1.2	21.01	1,568	2,011	7	634	Neither Distressed nor Underserved
22	LOUISIANA	103	ST. TAMMANY PARISH	0408.04	43640	SLIDELL-MANDEVILLE-COVINGTON, LA	406	NEW ORLEANS-METAIRIE-SLIDELL, LA-MS	EDEN ISLE CDP, LA	70458	$99,500	$90,272	$109,152	109.7	MIDDLE INCOME	N	N	N	N	N	N	N	2,691	707	912	990	36.79	539	20.03	161	5.98	2,530	94.02	165	6.13	0	0	0	0	143	5.31	8.54	757	882	3	527	Neither Distressed nor Underserved
22	LOUISIANA	103	ST. TAMMANY PARISH	0408.05	43640	SLIDELL-MANDEVILLE-COVINGTON, LA	406	NEW ORLEANS-METAIRIE-SLIDELL, LA-MS	EDEN ISLE CDP, LA	70458	$99,500	$74,131	$89,630	90.08	MIDDLE INCOME	N	N	N	N	N	N	N	4,671	1,455	2,190	970	20.77	324	6.94	288	6.17	4,383	93.83	155	3.32	3	0.06	0	0	72	1.54	12.98	1,466	1,726	7	657	Neither Distressed nor Underserved
22	LOUISIANA	103	ST. TAMMANY PARISH	0408.06	43640	SLIDELL-MANDEVILLE-COVINGTON, LA	406	NEW ORLEANS-METAIRIE-SLIDELL, LA-MS	SLIDELL CITY, LA	70461	$99,500	$74,489	$90,067	90.52	MIDDLE INCOME	Y	N	Y	N	Y	N	N	6,945	1,671	2,221	4,906	70.64	3,930	56.59	444	6.39	6,501	93.61	185	2.66	2	0.03	0	0	596	8.58	17.74	1,673	2,309	13	851	Neither Distressed nor Underserved
22	LOUISIANA	103	ST. TAMMANY PARISH	0408.07	43640	SLIDELL-MANDEVILLE-COVINGTON, LA	406	NEW ORLEANS-METAIRIE-SLIDELL, LA-MS	SLIDELL CITY, LA	70461	$99,500	$61,250	$74,058	74.43	MODERATE INCOME	Y	N	N	N	Y	N	N	5,249	1,880	2,547	3,164	60.28	2,280	43.44	433	8.25	4,816	91.75	218	4.15	2	0.04	16	0.3	132	2.51	22.53	1,726	1,961	15	847	Neither Distressed nor Underserved
22	LOUISIANA	103	ST. TAMMANY PARISH	0409.00	43640	SLIDELL-MANDEVILLE-COVIN	406	NEW ORLEANS-METAIRIE-	SLIDELL CITY, LA	70458 | 7045	$99,500	$35,755	$43,233	43.45	LOW INCOME	Y	N	N	N	Y	N	N	3,535	569	1,881	2,120	59.97	1,646	46.56	270	7.64	3,265	92.36	40	1.13	0	0	0	0	56	1.58	17.94	508	1,070	10	1,019	Neither Distressed nor

Assessment Areas/REMA

State	State Name	County	County Name	Census Tract	MSA/MD	MSA/MD Name	CSA	CSA Name	Place	Zip Codes*	MSA/MD MFI	Base Tract MFI	Tract MFI	Tract MFI %	LMI	MMCT	MACT	MBCT	MHCT	MBHCT	MAIANCT	MNHOPICT	Population	Families	Households	Minority	Minority %	Black	Black %	Hispanic	Hispanic %	Non-Hispanic	Non-Hispanic %	Asian	Asian %	NHOPI	NHOPI %	Labor Armed Force	Labor Armed Force %	LEP	LEP %	Poverty %	Owner Occ Units	1-4 Family Units	Farm Count	Non Farm Count	Distressed/ Underserved
						GTON, LA		SLIDELL, LA-MS		70458																																					Underserved
22	LOUISIANA	103	ST. TAMMANY PARISH	041.02	43640	SLIDELL-MANDEVILLE-COVINGTON, LA	406	NEW ORLEANS-METAIRIE-SLIDELL, LA-MS	SLIDELL CITY, LA	70458	$99,500	$68,850	$83,252	83.67	MIDDLE INCOME	N	N	N	N	N	N	N	2,711	513	884	624	23.02	268	9.89	187	6.9	2,524	93.1	29	1.07	1	0.04	8	0.3	3	0.11	14.05	687	922	9	872	Neither Distressed nor Underserved
22	LOUISIANA	103	ST. TAMMANY PARISH	041.03	43640	SLIDELL-MANDEVILLE-COVINGTON, LA	406	NEW ORLEANS-METAIRIE-SLIDELL, LA-MS	SLIDELL CITY, LA	70458	$99,500	$95,152	$115,052	115.63	MIDDLE INCOME	N	N	N	N	N	N	N	5,738	1,400	1,949	1,761	30.69	876	15.27	447	7.79	5,291	92.21	122	2.13	1	0.02	0	0	0	0	13.24	1,641	2,062	17	657	Neither Distressed nor Underserved
22	LOUISIANA	103	ST. TAMMANY PARISH	041.04	43640	SLIDELL-MANDEVILLE-COVINGTON, LA	406	NEW ORLEANS-METAIRIE-SLIDELL, LA-MS	SLIDELL CITY, LA	70458	$99,500	$77,969	$94,276	94.75	MIDDLE INCOME	N	N	N	N	N	N	N	4,517	1,269	1,658	1,075	23.8	472	10.45	308	6.82	4,209	93.18	40	0.89	5	0.11	0	0	61	1.35	4.04	1,462	1,673	17	690	Neither Distressed nor Underserved
22	LOUISIANA	103	ST. TAMMANY PARISH	041.01	43640	SLIDELL-MANDEVILLE-COVINGTON, LA	406	NEW ORLEANS-METAIRIE-SLIDELL, LA-MS		70460	$99,500	$60,962	$73,710	74.08	MODERATE INCOME	N	N	N	N	N	N	N	3,886	1,252	1,686	1,239	31.88	568	14.62	294	7.57	3,592	92.43	17	0.44	5	0.13	68	1.75	0	0	7.97	1,402	1,707	12	376	Neither Distressed nor Underserved
22	LOUISIANA	103	ST. TAMMANY PARISH	041.03	43640	SLIDELL-MANDEVILLE-COVINGTON, LA	406	NEW ORLEANS-METAIRIE-SLIDELL, LA-MS	SLIDELL CITY, LA	70458 | 70460 | 70461	$99,500	$39,200	$47,392	47.63	LOW INCOME	Y	N	N	N	N	N	N	3,457	638	1,165	1,864	53.92	1,115	32.25	560	16.2	2,897	83.8	27	0.78	2	0.06	0	0	185	5.35	19.86	850	1,412	10	603	Neither Distressed nor Underserved

Assessment Areas/REMA

State	State Name	County	County Name	Census Tract	MSA/MD	MSA/MD Name	CSA	CSA Name	Place	Zip Codes*	MSA/MD MFI	Base Tract MFI	Tract MFI	Tract MFI %	LMI	MMCT	MACT	MBCT	MHCT	MBHCT	MAIANCT	MNHOPICT	Population	Families	Households	Minority	Minority %	Black	Black %	Hispanic	Hispanic %	Non-Hispanic	Non-Hispanic %	Asian	Asian %	NHOPI	NHOPI %	Labor Armed Force	Labor Armed Force %	LEP	LEP %	Poverty %	Owner Occ Units	1-4 Family Units	Farm Count	Non Farm Count	Distressed/ Underserved
22	LOUISIANA	103	ST. TAMMANY PARISH	041 1.04	43640	SLIDELL-MANDEVILLE-COVINGTON, LA	406	NEW ORLEANS-METAIRIE-SLIDELL, LA-MS	EDEN ISLE CDP, LA	70458	$99,500	$53,964	$65,252	65.58	MODERATE INCOME	N	N	N	N	N	N	N	3,188	963	1,216	1,145	35.92	641	20.11	320	10.04	2,868	89.96	26	0.82	1	0.03	72	2.26	19	0.6	9.82	874	1,353	8	540	Neither Distressed nor Underserved
22	LOUISIANA	103	ST. TAMMANY PARISH	041 1.05	43640	SLIDELL-MANDEVILLE-COVINGTON, LA	406	NEW ORLEANS-METAIRIE-SLIDELL, LA-MS	SLIDELL CITY, LA	70460 | 70469	$99,500	$49,395	$59,720	60.02	MODERATE INCOME	Y	N	N	N	N	N	N	5,659	1,142	1,580	2,910	51.42	2,072	36.61	465	8.22	5,194	91.78	45	0.8	7	0.12	0	0	103	1.82	10.47	1,056	1,855	16	579	Neither Distressed nor Underserved
22	LOUISIANA	103	ST. TAMMANY PARISH	041 1.06	43640	SLIDELL-MANDEVILLE-COVINGTON, LA	406	NEW ORLEANS-METAIRIE-SLIDELL, LA-MS		70460	$99,500	$0	$0	0	NA	N	N	N	N	N	N	N	1,278	389	595	474	37.09	243	19.01	102	7.98	1,176	92.02	3	0.23	0	0	0	0	15	1.17	26.65	420	574	6	159	Neither Distressed nor Underserved
22	LOUISIANA	103	ST. TAMMANY PARISH	041 2.02	43640	SLIDELL-MANDEVILLE-COVINGTON, LA	406	NEW ORLEANS-METAIRIE-SLIDELL, LA-MS	LACOMBE CDP, LA	70445 | 70460	$99,500	$76,629	$92,654	93.12	MIDDLE INCOME	N	N	N	N	N	N	N	2,338	467	706	769	32.89	466	19.93	154	6.59	2,184	93.41	12	0.51	0	0	0	0	53	2.27	13.61	643	908	4	273	Neither Distressed nor Underserved
22	LOUISIANA	103	ST. TAMMANY PARISH	041 2.07	43640	SLIDELL-MANDEVILLE-COVINGTON, LA	406	NEW ORLEANS-METAIRIE-SLIDELL, LA-MS		70433 | 70471	$99,500	$101,744	$123,022	123.64	UPPER INCOME	N	N	N	N	N	N	N	4,472	1,174	1,506	847	18.94	191	4.27	394	8.81	4,078	91.19	88	1.97	3	0.07	32	0.72	74	1.65	11.64	1,151	1,356	13	892	Neither Distressed nor Underserved
22	LOUISIANA	103	ST. TAMMANY PARISH	041 2.08	43640	SLIDELL-MANDEVILLE-COVIN	406	NEW ORLEANS-METAIRIE-	MANDEVILLE CITY, LA	70448 | 7047	$99,500	$164,565	$198,990	199.99	UPPER INCOME	N	N	N	N	N	N	N	4,294	1,288	1,422	667	15.53	89	2.07	321	7.48	3,973	92.52	87	2.03	2	0.05	10	0.23	59	1.37	6.49	1,375	1,463	10	802	Neither Distressed nor

Assessment Areas/REMA

State	State Name	County	County Name	Census Tract	MSA/MD	MSA/MD Name	CSA	CSA Name	Place	Zip Codes*	MSA/MD MFI	Base Tract MFI	Tract MFI	Tract MFI %	LMI	MMCT	MACT	MBCT	MHCT	MBHCT	MAIANCT	MNHOPICT	Population	Families	Households	Minority	Minority %	Black	Black %	Hispanic	Hispanic %	Non-Hispanic	Non-Hispanic %	Asian	Asian %	NHOPI	NHOPI %	Labor Armed Force	Labor Armed Force %	LEP	LEP %	Poverty %	Owner Occ Units	1-4 Family Units	Farm Count	Non Farm Count	Distressed/ Underserved
						GTON, LA		SLIDELL, LA-MS		1																																					Underserved
22	LOUISIANA	103	ST. TAMMANY PARISH	0412.09	43640	SLIDELL-MANDEVILLE-COVINGTON, LA	406	NEW ORLEANS-METAIRIE-SLIDELL, LA-MS	MANDEVILLE CITY, LA	70448	$99,500	$97,571	$117,977	118.57	MIDDLE INCOME	N	N	N	N	N	N	N	5,124	1,398	1,852	989	19.3	270	5.27	412	8.04	4,712	91.96	47	0.92	4	0.08	0	0	110	2.15	4.5	1,486	1,871	14	839	Neither Distressed nor Underserved
22	LOUISIANA	103	ST. TAMMANY PARISH	0412.10	43640	SLIDELL-MANDEVILLE-COVINGTON, LA	406	NEW ORLEANS-METAIRIE-SLIDELL, LA-MS		70448 | 704471	$99,500	$82,107	$99,281	99.78	MIDDLE INCOME	N	N	N	N	N	N	N	2,991	819	1,102	590	19.73	146	4.88	254	8.49	2,737	91.51	24	0.8	4	0.13	0	0	93	3.11	4.18	811	1,140	8	453	Neither Distressed nor Underserved
22	LOUISIANA	103	ST. TAMMANY PARISH	0412.11	43640	SLIDELL-MANDEVILLE-COVINGTON, LA	406	NEW ORLEANS-METAIRIE-SLIDELL, LA-MS	MANDEVILLE CITY, LA	70448	$99,500	$92,303	$111,609	112.17	MIDDLE INCOME	N	N	N	N	N	N	N	6,567	1,592	2,109	1,240	18.88	138	2.1	668	10.17	5,899	89.83	91	1.39	1	0.02	28	0.43	114	1.74	8.52	1,806	2,322	16	749	Neither Distressed nor Underserved
22	LOUISIANA	103	ST. TAMMANY PARISH	0412.12	43640	SLIDELL-MANDEVILLE-COVINGTON, LA	406	NEW ORLEANS-METAIRIE-SLIDELL, LA-MS	MANDEVILLE CITY, LA	70448	$99,500	$127,431	$154,086	154.86	UPPER INCOME	N	N	N	N	N	N	N	3,738	889	1,074	656	17.55	113	3.02	341	9.12	3,397	90.88	41	1.1	0	0	0	0	12	0.32	9.51	1,003	1,141	4	412	Neither Distressed nor Underserved
22	LOUISIANA	103	ST. TAMMANY PARISH	0412.13	43640	SLIDELL-MANDEVILLE-COVINGTON, LA	406	NEW ORLEANS-METAIRIE-SLIDELL, LA-MS	LACOMBE CDP, LA	70445 | 704460	$99,500	$67,734	$81,898	82.31	MIDDLE INCOME	N	N	N	N	N	N	N	5,582	1,267	1,952	2,179	39.04	1,201	21.52	499	8.94	5,083	91.06	35	0.63	0	0	0	0	148	2.65	23.33	1,589	2,228	34	587	Neither Distressed nor Underserved

Assessment Areas/REMA

State	State Name	County	County Name	Census Tract	MSA/MD	MSA/MD Name	CSA	CSA Name	Place	Zip Codes*	MSA/MD MFI	Base Tract MFI	Tract MFI	Tract MFI %	LMI	MMCT	MACT	MBCT	MHCT	MBHCT	MAIANCT	MNHOPICT	Population	Families	Households	Minority	Minority %	Black	Black %	Hispanic	Hispanic %	Non-Hispanic	Non-Hispanic %	Asian	Asian %	NHOPI	NHOPI %	Labor Armed Force	Labor Armed Force %	LEP	LEP %	Poverty %	Owner Occ Units	1-4 Family Units	Farm Count	Non Farm Count	Distressed/ Underserved
22	LOUISIANA	103	ST. TAMMANY PARISH	0412.14	43640	SLIDELL-MANDEVILLE-COVINGTON, LA	406	NEW ORLEANS-METAIRIE-SLIDELL, LA-MS	LACOMBE CDP, LA	70445 | 70460	$99,500	$143,602	$173,637	174.51	UPPER INCOME	N	N	N	N	N	N	N	3,451	1,088	1,405	1,169	33.87	602	17.44	238	6.9	3,213	93.1	26	0.75	2	0.06	0	0	33	0.96	9.64	1,303	1,573	14	341	Neither Distressed nor Underserved
22	LOUISIANA	103	ST. TAMMANY PARISH	0413.01	43640	SLIDELL-MANDEVILLE-COVINGTON, LA	406	NEW ORLEANS-METAIRIE-SLIDELL, LA-MS	MANDEVILLE CITY, LA	70448	$99,500	$94,036	$113,699	114.27	MIDDLE INCOME	N	N	N	N	N	N	N	3,934	1,089	1,713	828	21.05	247	6.28	298	7.57	3,636	92.43	47	1.19	0	0	0	0	176	4.47	13.28	1,097	1,713	15	868	Neither Distressed nor Underserved
22	LOUISIANA	103	ST. TAMMANY PARISH	0413.02	43640	SLIDELL-MANDEVILLE-COVINGTON, LA	406	NEW ORLEANS-METAIRIE-SLIDELL, LA-MS	LEWISBURG CDP, LA	70448	$99,500	$113,064	$136,713	137.4	UPPER INCOME	N	N	N	N	N	N	N	2,805	695	1,064	497	17.72	91	3.24	251	8.95	2,554	91.05	34	1.21	4	0.14	0	0	0	0	7.36	841	1,083	6	668	Neither Distressed nor Underserved
22	LOUISIANA	103	ST. TAMMANY PARISH	9900.00	43640	SLIDELL-MANDEVILLE-COVINGTON, LA	406	NEW ORLEANS-METAIRIE-SLIDELL, LA-MS			$99,500	$0	$0	0	NA	X	X	X	X	X	X	X	0	0	0	0	0	0		0		0		0		0		0		0		0	0	0	0	0	Neither Distressed nor Underserved
TUSCALOOSA AA																																													
01	ALABAMA	125	TUSCALOOSA COUNTY	0101.01	46220	TUSCALOOSA, AL			TUSCALOOSA CITY, AL	35406	$85,300	$134,450	$167,410	196.26	UPPER INCOME	N	N	N	N	N	N	N	3,905	1,340	1,473	670	17.16	171	4.38	114	2.92	3,791	97.08	233	5.97	2	0.05	0	0	46	1.18	1.27	1,428	1,572	20	404	Neither Distressed nor Underserved
01	ALABAMA	125	TUSCALOOSA COUNT	0101.02	46220	TUSCALOOSA, AL			TUSCALOOSA CITY, AL	35406 |	$85,300	$95,000	$118,286	138.67	UPPER INCO	N	N	N	N	N	N	N	3,865	780	1,014	306	7.92	84	2.17	91	2.35	3,774	97.65	14	0.36	2	0.05	0	0	17	0.44	2.55	959	1,331	15	256	Neither Distre

Assessment Areas/REMA

State	State Name	County	County Name	Census Tract	MSA/MD	MSA/MD Name	CSA	CSA Name	Place	Zip Codes*	MSA/MD MFI	Base Tract MFI	Tract MFI	Tract MFI %	LMI	MMCT	MACT	MBCT	MHCT	MBHCT	MAIANCT	MNHOPICT	Population	Families	Households	Minority	Minority %	Black	Black %	Hispanic	Hispanic %	Non-Hispanic	Non-Hispanic %	Asian	Asian %	NHOPI	NHOPI %	Labor Armed Force	Labor Armed Force %	LEP	LEP %	Poverty %	Owner Occ Units	1-4 Family Units	Farm Count	Non Farm Count	Distressed/ Underserved
			Y							35444 | 35475 | 35546 | 35579					ME																														ssed nor Underserved
01	ALABAMA	125	TUSCALOOSA COUNTY	0101.04	46220	TUSCALOOSA, AL			TUSCALOOSA CITY, AL	35475 | 35482 | 35546	$85,300	$84,382	$105,064	123.17	UPPER INCOME	N	N	N	N	N	N	N	3,716	828	999	362	9.74	170	4.57	54	1.45	3,662	98.55	3	0.08	0	0	0	0	0	0	5.14	840	1,429	16	178	Neither Distressed nor Underserved
01	ALABAMA	125	TUSCALOOSA COUNTY	0101.05	46220	TUSCALOOSA, AL			TUSCALOOSA CITY, AL	35446 | 35452 | 35457 | 35458 | 35466 | 35475 | 35546 | 35555 | 3557	$85,300	$79,740	$99,289	116.4	MIDDLE INCOME	N	N	N	N	N	N	N	3,736	855	1,228	431	11.54	114	3.05	182	4.87	3,554	95.13	11	0.29	1	0.03	0	0	0	0	2.48	1,159	1,409	9	156	Neither Distressed nor Underserved

Assessment Areas/REMA

State	State Name	County	County Name	Census Tract	MSA/MD	MSA/MD Name	CSA	CSA Name	Place	Zip Codes*	MSA/MD MFI	Base Tract MFI	Tract MFI	Tract MFI %	LMI	MMCT	MACT	MBCT	MHCT	MBHCT	MAIANCT	MNHOPICT	Population	Families	Households	Minority	Minority %	Black	Black %	Hispanic	Hispanic %	Non-Hispanic	Non-Hispanic %	Asian	Asian %	NHOPI	NHOPI %	Labor Armed Force	Labor Armed Force %	LEP	LEP %	Poverty %	Owner Occ Units	1-4 Family Units	Farm Count	Non Farm Count	Distressed/ Underserved
										4																																					
01	ALABAMA	125	TUSCALOOSA COUNTY	010201	46220	TUSCALOOSA, AL			NORTHPORT CITY, AL	35452 | 35473 | 35475	$85,300	$88,675	$110,412	129.44	UPPER INCOME	N	N	N	N	N	N	N	5,227	1,029	1,169	833	15.94	370	7.08	255	4.88	4,972	95.12	20	0.38	4	0.08	0	0	9	0.17	2.97	1,041	1,288	10	237	Neither Distressed nor Underserved
01	ALABAMA	125	TUSCALOOSA COUNTY	010203	46220	TUSCALOOSA, AL			NORTHPORT CITY, AL	35473 | 35475	$85,300	$103,214	$128,513	150.66	UPPER INCOME	N	N	N	N	N	N	N	3,033	946	1,159	404	13.32	57	1.88	237	7.81	2,796	92.19	19	0.63	1	0.03	0	0	4	0.13	11.05	1,046	1,284	25	235	Neither Distressed nor Underserved
01	ALABAMA	125	TUSCALOOSA COUNTY	010204	46220	TUSCALOOSA, AL			NORTHPORT CITY, AL	35473 | 35475	$85,300	$94,196	$117,288	137.5	UPPER INCOME	N	N	N	N	N	N	N	5,136	1,247	2,366	1,321	25.72	779	15.17	200	3.89	4,936	96.11	145	2.82	4	0.08	0	0	77	1.5	14.81	989	1,648	17	599	Neither Distressed nor Underserved
01	ALABAMA	125	TUSCALOOSA COUNTY	010205	46220	TUSCALOOSA, AL			NORTHPORT CITY, AL	35473 | 35475	$85,300	$106,406	$132,488	155.32	UPPER INCOME	N	N	N	N	N	N	N	6,938	1,946	2,298	1,143	16.47	564	8.13	311	4.48	6,627	95.52	80	1.15	1	0.01	0	0	7	0.1	1.84	2,175	2,357	14	308	Neither Distressed nor Underserved
01	ALABAMA	125	TUSCALOOSA COUNTY	010206	46220	TUSCALOOSA, AL			NORTHPORT CITY, AL	35473 | 35475	$85,300	$85,882	$106,932	125.36	UPPER INCOME	N	N	N	N	N	N	N	5,129	1,214	1,590	1,597	31.14	1,071	20.88	290	5.65	4,839	94.35	64	1.25	1	0.02	0	0	105	2.05	12.7	1,232	1,452	15	338	Neither Distressed nor Underserved
01	ALABAMA	125	TUSCALOOSA	010300	46220	TUSCALOOSA,			COKERTOWN, AL	3540	$85,300	$49,250	$61,322	71.89	MODERAT	N	N	N	N	N	N	N	4,386	851	1,112	1,274	29.05	63	14.4	504	11.49	3,882	88.51	7	0.16	0	0	0	0	84	1.92	18.6	863	1,26	21	26	Neither

Assessment Areas/REMA

State	State Name	County	County Name	Census Tract	MSA/MD	MSA/MD Name	CSA	CSA Name	Place	Zip Codes*	MSA/MD MFI	Base Tract MFI	Tract MFI	Tract MFI %	LMI	MMCT	MACT	MBCT	MHCT	MBHCT	MAIANCT	MNHOPICT	Population	Families	Households	Minority	Minority %	Black	Black %	Hispanic	Hispanic %	Non-Hispanic	Non-Hispanic %	Asian	Asian %	NHOPI	NHOPI %	Labor Armed Force	Labor Armed Force %	LEP	LEP %	Poverty %	Owner Occ Units	1-4 Family Units	Farm Count	Non Farm Count	Distressed/ Underserved
			COUNTY	2		AL				1 | 35446 | 35452 | 35476 | 35480					E INCOME												4	6													4		9	Distressed nor Underserved
01	ALABAMA	125	TUSCALOOSA COUNTY	0103.03	46220	TUSCALOOSA, AL				35446 | 35463 | 35469 | 35480	$85,300	$72,250	$89,957	105.46	MIDDLE INCOME	N	N	N	N	N	N	N	3,776	793	1,076	1,326	35.12	1,195	31.65	40	1.06	3,736	98.94	0	0	2	0.05	10	0.26	0	0	8.4	925	1,173	17	190	Neither Distressed nor Underserved
01	ALABAMA	125	TUSCALOOSA COUNTY	0103.04	46220	TUSCALOOSA, AL			NORTHPORT CITY, AL	35473 | 35476	$85,300	$68,064	$84,746	99.35	MIDDLE INCOME	N	N	N	N	N	N	N	4,469	1,101	1,507	1,784	39.92	1,040	23.27	517	11.57	3,952	88.43	32	0.72	11	0.25	0	0	41	0.92	25.3	1,092	1,431	8	186	Neither Distressed nor Underserved
01	ALABAMA	125	TUSCALOOSA COUNTY	0103.05	46220	TUSCALOOSA, AL			COKERTOWN, AL	35446 | 35452 | 35473 | 35475 | 35	$85,300	$71,744	$89,326	104.72	MIDDLE INCOME	N	N	N	N	N	N	N	4,079	934	1,134	884	21.67	573	14.05	149	3.65	3,930	96.35	12	0.29	0	0	0	0	79	1.94	14	983	1,249	11	167	Neither Distressed nor Underserved

Assessment Areas/REMA

State	State Name	County	County Name	Census Tract	MSA/MD	MSA/MD Name	CSA	CSA Name	Place	Zip Codes*	MSA/MD MFI	Base Tract MFI	Tract MFI	Tract MFI %	LMI	MMCT	MACT	MBCT	MHCT	MBHCT	MAIANCT	MNHOPICT	Population	Families	Households	Minority	Minority %	Black	Black %	Hispanic	Hispanic %	Non-Hispanic	Non-Hispanic %	Asian	Asian %	NHOPI	NHOPI %	Labor Armed Force	Labor Armed Force %	LEP	LEP %	Poverty %	Owner Occ Units	1-4 Family Units	Farm Count	Non Farm Count	Distressed/ Underserved
										476																																					
01	ALABAMA	125	TUSCALOOSA COUNTY	0104.03	46220	TUSCALOOSA, AL			NORTHPORT CITY, AL	35473 | 35476	$85,300	$67,800	$84,421	98.97	MIDDLE INCOME	N	N	N	N	N	N	N	4,326	914	1,448	2,121	49.03	1,618	37.4	331	7.65	3,995	92.35	47	1.09	0	0	0	0	160	3.7	15.45	745	1,235	6	417	Neither Distressed nor Underserved
01	ALABAMA	125	TUSCALOOSA COUNTY	0104.04	46220	TUSCALOOSA, AL			NORTHPORT CITY, AL	35401 | 35476	$85,300	$47,639	$59,318	69.54	MODERATE INCOME	Y	N	Y	N	Y	N	N	2,657	447	859	1,757	66.13	1,361	51.22	308	11.59	2,349	88.41	10	0.38	1	0.04	0	0	9	0.34	42.64	287	885	4	347	Neither Distressed nor Underserved
01	ALABAMA	125	TUSCALOOSA COUNTY	0104.05	46220	TUSCALOOSA, AL			TUSCALOOSA CITY, AL	35406 | 35473	$85,300	$131,053	$163,179	191.3	UPPER INCOME	N	N	N	N	N	N	N	4,677	1,200	1,608	1,305	27.9	402	8.6	502	10.73	4,175	89.27	232	4.96	2	0.04	0	0	176	3.76	8.89	1,231	1,435	11	470	Neither Distressed nor Underserved
01	ALABAMA	125	TUSCALOOSA COUNTY	0104.06	46220	TUSCALOOSA, AL			NORTHPORT CITY, AL	35406 | 35473	$85,300	$152,731	$190,168	222.94	UPPER INCOME	N	N	N	N	N	N	N	4,571	1,456	2,032	667	14.59	272	5.95	99	2.17	4,472	97.83	121	2.65	2	0.04	0	0	35	0.77	3.58	1,732	2,061	21	887	Neither Distressed nor Underserved
01	ALABAMA	125	TUSCALOOSA COUNTY	0104.07	46220	TUSCALOOSA, AL			NORTHPORT CITY, AL	35406 | 35476	$85,300	$81,786	$101,831	119.38	MIDDLE INCOME	N	N	N	N	N	N	N	3,504	846	1,847	1,160	33.11	898	25.63	101	2.88	3,403	97.12	91	2.6	2	0.06	10	0.29	14	0.4	17.72	901	1,211	17	422	Neither Distressed nor Underserved
01	ALABAMA	125	TUSCALOOSA	0105.0	46220	TUSCALOOSA,			HOLT CDP, AL	3540	$85,300	$39,474	$49,150	57.62	MODERAT	Y	N	Y	N	Y	N	N	2,198	424	723	1,562	71.06	1,2	56.2	262	11.92	1,936	88.08	1	0.05	1	0.05	0	0	92	4.19	21.33	542	957	4	14	Neither

Assessment Areas/REMA

State	State Name	County	County Name	Census Tract	MSA/MD	MSA/MD Name	CSA	CSA Name	Place	Zip Codes*	MSA/MD MFI	Base Tract MFI	Tract MFI	Tract MFI %	LMI	MMCT	MACT	MBCT	MHCT	MBHCT	MAIANCT	MNHOPICT	Population	Families	Households	Minority	Minority %	Black	Black %	Hispanic	Hispanic %	Non-Hispanic	Non-Hispanic %	Asian	Asian %	NHOPI	NHOPI %	Labor Armed Force	Labor Armed Force %	LEP	LEP %	Poverty %	Owner Occ Units	1-4 Family Units	Farm Count	Non Farm Count	Distressed/ Underserved
			COUNTY	0		AL				4					E INCOME												37	8																	9	Distressed nor Underserved
01	ALABAMA	125	TUSCALOOSA COUNTY	0106.01	46220	TUSCALOOSA, AL			BROOKWOOD TOWN, AL	35006 | 35404 | 35444 | 35453 | 35478 | 35490	$85,300	$66,728	$83,082	97.4	MIDDLE INCOME	N	N	N	N	N	N	N	5,706	1,123	1,543	912	15.98	408	7.15	238	4.17	5,468	95.83	10	0.18	2	0.04	0	0	65	1.14	8.68	1,289	1,745	10	303	Neither Distressed nor Underserved
01	ALABAMA	125	TUSCALOOSA COUNTY	0106.03	46220	TUSCALOOSA, AL			LAKE VIEW TOWN, AL	35111 | 35184 | 35188	$85,300	$90,019	$112,084	131.4	UPPER INCOME	N	N	N	N	N	N	N	6,089	1,141	1,678	1,166	19.15	777	12.76	144	2.36	5,945	97.64	16	0.26	1	0.02	0	0	3	0.05	8.91	1,546	1,755	7	280	Neither Distressed nor Underserved
01	ALABAMA	125	TUSCALOOSA COUNTY	0106.04	46220	TUSCALOOSA, AL			LAKE VIEW TOWN, AL	35111 | 35440 | 35444 | 35490	$85,300	$69,867	$86,989	101.98	MIDDLE INCOME	N	N	N	N	N	N	N	6,817	1,403	1,717	919	13.48	440	6.45	162	2.38	6,655	97.62	13	0.19	8	0.12	0	0	8	0.12	9.59	1,413	2,008	13	247	Neither Distressed nor Underserved

Assessment Areas/REMA

State	State Name	County	County Name	Census Tract	MSA/MD	MSA/MD Name	CSA	CSA Name	Place	Zip Codes*	MSA/MD MFI	Base Tract MFI	Tract MFI	Tract MFI %	LMI	MMCT	MACT	MBCT	MHCT	MBHCT	MAIANCT	MNHOPICT	Population	Families	Households	Minority	Minority %	Black	Black %	Hispanic	Hispanic %	Non-Hispanic	Non-Hispanic %	Asian	Asian %	NHOPI	NHOPI %	Labor Armed Force	Labor Armed Force %	LEP	LEP %	Poverty %	Owner Occ Units	1-4 Family Units	Farm Count	Non Farm Count	Distressed/ Underserved
01	ALABAMA	125	TUSCALOOSA COUNTY	010703	46220	TUSCALOOSA, AL			BROOKWOOD TOWN, AL	35188 | 35444 | 35453 | 35490	$85,300	$85,208	$106,096	124.38	UPPER INCOME	N	N	N	N	N	N	N	3,602	723	950	804	22.32	431	11.97	207	5.75	3,395	94.25	16	0.44	0	0	2	0.06	16	0.44	7.8	726	1,082	6	194	Neither Distressed nor Underserved
01	ALABAMA	125	TUSCALOOSA COUNTY	010704	46220	TUSCALOOSA, AL			MOUNDVILLE TOWN, AL	35405 | 35456 | 35474	$85,300	$60,394	$75,192	88.15	MIDDLE INCOME	N	N	N	N	N	N	N	4,966	1,029	1,315	1,764	35.52	1,415	28.49	191	3.85	4,775	96.15	6	0.12	0	0	0	0	54	1.09	17.93	1,083	1,461	19	232	Neither Distressed nor Underserved
01	ALABAMA	125	TUSCALOOSA COUNTY	010705	46220	TUSCALOOSA, AL			MOUNDVILLE TOWN, AL	35405 | 35474	$85,300	$89,232	$111,103	130.25	UPPER INCOME	N	N	N	N	N	N	N	4,318	889	1,049	2,021	46.8	1,812	41.96	75	1.74	4,243	98.26	21	0.49	0	0	0	0	0	0	3.49	978	1,069	7	209	Neither Distressed nor Underserved
01	ALABAMA	125	TUSCALOOSA COUNTY	010706	46220	TUSCALOOSA, AL			BROOKWOOD TOWN, AL	35444 | 35453 | 35490	$85,300	$72,560	$90,341	105.91	MIDDLE INCOME	N	N	N	N	N	N	N	4,326	1,107	1,330	963	22.26	445	10.29	322	7.44	4,004	92.56	15	0.35	0	0	0	0	35	0.81	7.03	1,282	1,577	6	243	Neither Distressed nor Underserved
01	ALABAMA	125	TUSCALOOSA COUNTY	010707	46220	TUSCALOOSA, AL			COALING TOWN, AL	35453 | 35456	$85,300	$64,650	$80,498	94.37	MIDDLE INCOME	N	N	N	N	N	N	N	4,295	965	1,351	768	17.88	393	9.15	180	4.19	4,115	95.81	8	0.19	0	0	0	0	13	0.3	8.9	1,050	1,635	8	195	Neither Distressed nor Underserved

Assessment Areas/REMA

State	State Name	County	County Name	Census Tract	MSA/MD	MSA/MD Name	CSA	CSA Name	Place	Zip Codes*	MSA/MD MFI	Base Tract MFI	Tract MFI	Tract MFI %	LMI	MMCT	MACT	MBCT	MHCT	MBHCT	MANCT	MNHOPICT	Population	Families	Households	Minority	Minority %	Black	Black %	Hispanic	Hispanic %	Non-Hispanic	Non-Hispanic %	Asian	Asian %	NHOPI	NHOPI %	Labor Armed Force	Labor Armed Force %	LEP	LEP %	Poverty %	Owner Occ Units	1-4 Family Units	Farm Count	Non Farm Count	Distressed/ Underserved
01	ALABAMA	125	TUSCALOOSA COUNTY	0108.02	46220	TUSCALOOSA, AL			COTTONDALE CDP, AL	35405 | 35449 | 35453	$85,300	$77,472	$96,457	113.08	MIDDLE INCOME	N	N	N	N	N	N	N	4,626	1,448	1,932	1,944	42.02	1,345	29.07	352	7.61	4,274	92.39	73	1.58	0	0	0	0	58	1.25	5.79	1,561	2,173	11	356	Neither Distressed nor Underserved
01	ALABAMA	125	TUSCALOOSA COUNTY	0108.03	46220	TUSCALOOSA, AL			HOLT CDP, AL	35404 | 35453	$85,300	$36,667	$45,653	53.52	MODERATE INCOME	Y	N	Y	N	Y	N	N	2,790	528	888	1,897	67.99	1,549	55.52	243	8.71	2,547	91.29	20	0.72	0	0	0	0	54	1.94	32.07	400	745	5	90	Neither Distressed nor Underserved
01	ALABAMA	125	TUSCALOOSA COUNTY	0108.04	46220	TUSCALOOSA, AL			COTTONDALE CDP, AL	35404 | 35453	$85,300	$62,632	$77,981	91.42	MIDDLE INCOME	N	N	N	N	N	N	N	2,581	756	1,130	1,120	43.39	691	26.77	310	12.01	2,271	87.99	11	0.43	3	0.12	0	0	108	4.18	30.49	820	1,065	2	201	Neither Distressed nor Underserved
01	ALABAMA	125	TUSCALOOSA COUNTY	0112.00	46220	TUSCALOOSA, AL			TUSCALOOSA CITY, AL	35401 | 35404 | 35486	$85,300	$57,344	$71,396	83.7	MIDDLE INCOME	N	N	N	N	N	N	N	9,076	75	559	3,674	40.48	1,255	13.83	1,992	21.95	7,084	78.05	159	1.75	14	0.15	0	0	19	0.21	49.45	23	117	0	250	Neither Distressed nor Underserved
01	ALABAMA	125	TUSCALOOSA COUNTY	0114.01	46220	TUSCALOOSA, AL			TUSCALOOSA CITY, AL	35401	$85,300	$86,583	$107,802	126.38	UPPER INCOME	N	N	N	N	N	N	N	3,773	147	591	736	19.51	223	5.91	145	3.84	3,628	96.16	209	5.54	0	0	0	0	65	1.72	53.44	160	860	1	119	Neither Distressed nor Underserved
01	ALABAMA	125	TUSCALOOSA COUNT	0114.02	46220	TUSCALOOSA, AL			TUSCALOOSA CITY, AL	35401	$85,300	$69,352	$86,349	101.23	MIDDLE INCO	N	N	N	N	N	N	N	3,200	176	1,088	643	20.09	208	6.5	138	4.31	3,062	95.69	215	6.72	3	0.09	0	0	296	9.25	66.64	107	629	3	257	Neither Distre

Assessment Areas/REMA

State	State Name	County	County Name	Census Tract	MSA/MD	MSA/MD Name	CSA	CSA Name	Place	Zip Codes*	MSA/MD MFI	Base Tract MFI	Tract MFI	Tract MFI %	LMI	MMCT	MACT	MBCT	MHCT	MBHCT	MAIANCT	MNHOPICT	Population	Families	Households	Minority	Minority %	Black	Black %	Hispanic	Hispanic %	Non-Hispanic	Non-Hispanic %	Asian	Asian %	NHOPI	NHOPI %	Labor Armed Force	Labor Armed Force %	LEP	LEP %	Poverty %	Owner Occ Units	1-4 Family Units	Farm Count	Non Farm Count	Distressed/ Underserved
			Y												ME																																ssed nor Underserved
01	ALABAMA	125	TUSCALOOSA COUNTY	0116.00	46220	TUSCALOOSA, AL			TUSCALOOSA CITY, AL	35401 | 35402 | 35403	$85,300	$64,348	$80,122	93.93	MIDDLE INCOME	Y	N	N	N	Y	N	N	3,341	462	1,343	1,892	56.63	1,637	49	145	4.34	3,196	95.66	29	0.87	2	0.06	0	0	40	1.2	26.62	373	981	25	1,709	Neither Distressed nor Underserved
01	ALABAMA	125	TUSCALOOSA COUNTY	0117.01	46220	TUSCALOOSA, AL			TUSCALOOSA CITY, AL	35401	$85,300	$31,970	$39,801	46.66	LOW INCOME	Y	N	Y	N	Y	N	N	2,597	629	1,026	2,399	92.38	2,268	87.33	77	2.96	2,520	97.04	11	0.42	1	0.04	0	0	9	0.35	28.96	554	1,036	1	92	Neither Distressed nor Underserved
01	ALABAMA	125	TUSCALOOSA COUNTY	0117.03	46220	TUSCALOOSA, AL			TUSCALOOSA CITY, AL	35401	$85,300	$31,500	$39,221	45.98	LOW INCOME	Y	N	Y	N	Y	N	N	4,526	1,220	1,833	4,434	97.97	4,318	95.4	51	1.13	4,475	98.87	13	0.29	0	0	0	0	0	0	32.2	966	1,623	3	230	Neither Distressed nor Underserved
01	ALABAMA	125	TUSCALOOSA COUNTY	0118.00	46220	TUSCALOOSA, AL			TUSCALOOSA CITY, AL	35401	$85,300	$31,596	$39,340	46.12	LOW INCOME	Y	N	Y	N	Y	N	N	2,575	536	1,054	2,487	96.58	2,343	90.99	85	3.3	2,490	96.7	3	0.12	0	0	0	0	0	0	20.69	411	1,217	2	221	Neither Distressed nor Underserved
01	ALABAMA	125	TUSCALOOSA COUNTY	0119.01	46220	TUSCALOOSA, AL			TUSCALOOSA CITY, AL	35401 | 35405	$85,300	$64,720	$80,583	94.47	MIDDLE INCOME	Y	N	N	N	N	N	N	2,833	489	1,470	1,425	50.3	1,157	40.84	135	4.77	2,698	95.23	77	2.72	1	0.04	57	2.01	92	3.25	23.09	413	964	0	204	Neither Distressed nor Underserve

Assessment Areas/REMA

State	State Name	County	County Name	Census Tract	MSA/MD	MSA/MD Name	CSA	CSA Name	Place	Zip Code(s)	MSA/MD MFI	Base Tract MFI	Tract MFI	Tract MFI %	LMI	MMCT	MACT	MBCT	MHCT	MBHCT	MAIANCT	MNHOPICT	Population	Families	Households	Minority	Minority %	Black	Black %	Hispanic	Hispanic %	Non-Hispanic	Non-Hispanic %	Asian	Asian %	NHOPI	NHOPI %	Labor Armed Force	Labor Armed Force %	LEP	LEP %	Poverty %	Owner Occ Units	1-4 Family Units	Farm Count	Non Farm Count	Distressed/ Underserved
																																														d
01	ALABAMA	125	TUSCALOOSA COUNTY	0119.02	46220	TUSCALOOSA, AL			TUSCALOOSA CITY, AL	35401	$85,300	$24,063	$29,957	35.12	LOW INCOME	Y	N	Y	N	Y	N	N	2,953	359	944	1,820	61.63	1,613	54.62	109	3.69	2,844	96.31	29	0.98	0	0	9	0.3	40	1.35	53.63	113	711	1	240	Neither Distressed nor Underserved
01	ALABAMA	125	TUSCALOOSA COUNTY	0120.01	46220	TUSCALOOSA, AL			TUSCALOOSA CITY, AL	35401 | 35404	$85,300	$0	$0	0	NA	N	N	N	N	N	N	N	1,712	121	582	578	33.76	352	20.56	93	5.43	1,619	94.57	54	3.15	1	0.06	0	0	0	0	39.72	203	468	1	222	Neither Distressed nor Underserved
01	ALABAMA	125	TUSCALOOSA COUNTY	0120.02	46220	TUSCALOOSA, AL			TUSCALOOSA CITY, AL	35401	$85,300	$0	$0	0	NA	N	N	N	N	N	N	N	2,736	139	449	640	23.39	311	11.37	130	4.75	2,606	95.25	91	3.33	1	0.04	0	0	0	0	71.8	115	623	0	91	Neither Distressed nor Underserved
01	ALABAMA	125	TUSCALOOSA COUNTY	0121.01	46220	TUSCALOOSA, AL			TUSCALOOSA CITY, AL	35404 | 35405	$85,300	$55,500	$69,102	81.01	MIDDLE INCOME	N	N	N	N	N	N	N	3,564	688	1,407	1,621	45.48	1,179	33.08	199	5.58	3,365	94.42	106	2.97	2	0.06	26	0.73	88	2.47	25.09	840	1,401	4	212	Neither Distressed nor Underserved
01	ALABAMA	125	TUSCALOOSA COUNTY	0121.02	46220	TUSCALOOSA, AL			TUSCALOOSA CITY, AL	35401 | 35404	$85,300	$45,950	$57,211	67.07	MODERATE INCOME	N	N	N	N	N	N	N	2,535	363	858	1,033	40.75	668	26.35	151	5.96	2,384	94.04	85	3.35	3	0.12	0	0	184	7.26	23.69	217	603	6	123	Neither Distressed nor Underserved
01	ALABAMA	125	TUSCALOOSA COUNT	0123.04	46220	TUSCALOOSA, AL			TUSCALOOSA CITY, AL	35405	$85,300	$42,768	$53,253	62.43	MODERATE	Y	N	Y	N	Y	N	N	3,379	803	1,670	2,832	83.81	2,611	77.36	110	3.26	3,269	96.74	34	1.01	0	0	0	0	119	3.52	30.5	217	631	4	291	Neither Distre

Assessment Areas/REMA

State	State Name	County	County Name	Census Tract	MSA/MD	MSA/MD Name	CSA	CSA Name	Place	Zip Codes*	MSA/MD MFI	Base Tract MFI	Tract MFI	Tract MFI %	LMI	MMCT	MACT	MBCT	MHCT	MBHCT	MAIANCT	MNHOPICT	Population	Families	Households	Minority	Minority %	Black	Black %	Hispanic	Hispanic %	Non-Hispanic	Non-Hispanic %	Asian	Asian %	NHOPI	NHOPI %	Labor Armed Force	Labor Armed Force %	LEP	LEP %	Poverty %	Owner Occ Units	1-4 Family Units	Farm Count	Non Farm Count	Distressed/ Underserved
			Y												INCOME													4																		ssed nor Underserved
01	ALABAMA	125	TUSCALOOSA COUNTY	0123.05	46220	TUSCALOOSA, AL			TUSCALOOSA CITY, AL	35404 | 35405 | 35407 | 35456	$85,300	$60,268	$75,038	87.97	MIDDLE INCOME	Y	N	Y	N	Y	N	N	4,616	1,473	2,287	3,150	68.24	2,844	61.61	107	2.32	4,509	97.68	61	1.32	10	0.22	0	0	38	0.82	4.76	1,178	1,562	5	250	Neither Distressed nor Underserved
01	ALABAMA	125	TUSCALOOSA COUNTY	0123.06	46220	TUSCALOOSA, AL			COTTONDALE CDP, AL	35404 | 35405 | 35453	$85,300	$66,864	$83,253	97.6	MIDDLE INCOME	Y	N	N	N	N	N	N	5,432	1,429	2,775	2,952	54.34	2,481	45.67	161	2.96	5,271	97.04	104	1.91	3	0.06	0	0	28	0.52	19.4	1,648	2,462	5	348	Neither Distressed nor Underserved
01	ALABAMA	125	TUSCALOOSA COUNTY	0123.07	46220	TUSCALOOSA, AL			TUSCALOOSA CITY, AL	35405	$85,300	$0	$0	0	NA	Y	N	Y	N	Y	N	N	1,382	546	870	971	70.26	849	61.43	42	3.04	1,340	96.96	25	1.81	3	0.22	0	0	40	2.89	47.93	439	566	3	135	Neither Distressed nor Underserved
01	ALABAMA	125	TUSCALOOSA COUNTY	0124.03	46220	TUSCALOOSA, AL			TUSCALOOSA CITY, AL	35401 | 35405	$85,300	$68,780	$85,641	100.4	MIDDLE INCOME	Y	N	Y	N	Y	N	N	4,692	870	1,396	3,132	66.75	2,830	60.32	97	2.07	4,595	97.93	61	1.3	0	0	0	0	176	3.75	21.56	717	937	7	375	Neither Distressed nor Underserved
01	ALABAMA	125	TUSCALOOSA COUNT	0124.04	46220	TUSCALOOSA, AL			TUSCALOOSA CITY, AL	35405	$85,300	$86,462	$107,657	126.21	UPPER INCO	Y	N	Y	N	Y	N	N	3,908	726	1,305	2,853	73	2,53	64.92	192	4.91	3,716	95.09	53	1.36	0	0	0	0	0	0	30.43	590	1,238	2	350	Neither Distre

Assessment Areas/REMA

State	State Name	County	County Name	Census Tract	MSA/MD	MSA/MD Name	CSA	CSA Name	Place	Zip Code(s)	MSA/MD MFI	Base Tract MFI	Tract MFI	Tract MFI %	LMI	MMCT	MACT	MBCT	MHCT	MBHCT	MAIANCT	MNHOPICT	Population	Families	Households	Minority	Minority %	Black	Black %	Hispanic	Hispanic %	Non-Hispanic	Non-Hispanic %	Asian	Asian %	NHOPI	NHOPI %	Labor Armed Force	Labor Armed Force %	LEP	LEP %	Poverty %	Owner Occ Units	1-4 Family Units	Farm Count	Non Farm Count	Distressed/ Underserved
			Y												ME													7																			ssed nor Underserved
01	ALABAMA	125	TUSCALOOSA COUNTY	012406	46220	TUSCALOOSA, AL			TUSCALOOSA CITY, AL	35401 | 35405	$85,300	$71,401	$88,900	104.22	MIDDLE INCOME	Y	N	Y	N	Y	N	N	2,580	545	926	1,985	76.94	1,792	69.46	109	4.22	2,471	95.78	22	0.85	0	0	0	0	66	2.56	6.88	540	781	4	94	Neither Distressed nor Underserved
01	ALABAMA	125	TUSCALOOSA COUNTY	012407	46220	TUSCALOOSA, AL			TUSCALOOSA CITY, AL	35401 | 35405	$85,300	$25,458	$31,697	37.16	LOW INCOME	Y	N	Y	N	Y	N	N	1,306	273	637	1,082	82.85	960	73.51	63	4.82	1,243	95.18	14	1.07	0	0	0	0	70	5.36	55.99	52	518	0	108	Neither Distressed nor Underserved
01	ALABAMA	125	TUSCALOOSA COUNTY	012408	46220	TUSCALOOSA, AL			TUSCALOOSA CITY, AL	35405	$85,300	$36,082	$44,928	52.67	MODERATE INCOME	Y	N	Y	N	Y	N	N	2,388	627	963	2,057	86.14	1,832	76.72	116	4.86	2,272	95.14	17	0.71	1	0.04	0	0	44	1.84	30.91	291	662	0	152	Neither Distressed nor Underserved
01	ALABAMA	125	TUSCALOOSA COUNTY	012501	46220	TUSCALOOSA, AL			TUSCALOOSA CITY, AL	35401	$85,300	$50,556	$62,943	73.79	MODERATE INCOME	Y	N	Y	N	Y	N	N	1,535	456	534	1,285	83.71	1,236	80.52	20	1.3	1,515	98.7	2	0.13	0	0	0	0	0	0	21.02	406	605	7	148	Neither Distressed nor Underserved
01	ALABAMA	125	TUSCALOOSA COUNTY	012503	46220	TUSCALOOSA, AL			TUSCALOOSA CITY, AL	35405 | 35456	$85,300	$91,188	$113,543	133.11	UPPER INCOME	N	N	N	N	N	N	N	4,719	1,263	1,531	1,966	41.66	1,560	33.06	116	2.46	4,603	97.54	131	2.78	1	0.02	8	0.17	65	1.38	2.08	1,339	1,571	12	377	Neither Distressed nor Underserved

Assessment Areas/REMA

State	State Name	County	County Name	Census Tract	MSA/MD	MSA/MD Name	CSA	CSA Name	Place	Zip Codes*	MSA/MD MFI	Base Tract MFI	Tract MFI	Tract MFI %	LMI	MMCT	MACT	MBCT	MHCT	MBHCT	MAIANCT	MNHOPICT	Population	Families	Households	Minority	Minority %	Black	Black %	Hispanic	Hispanic %	Non-Hispanic	Non-Hispanic %	Asian	Asian %	NHOPI	NHOPI %	Labor Armed Force	Labor Armed Force %	LEP	LEP %	Poverty %	Owner Occ Units	1-4 Family Units	Farm Count	Non Farm Count	Distressed/ Underserved
01	ALABAMA	125	TUSCALOOSA COUNTY	0125.04	46220	TUSCALOOSA, AL			TUSCALOOSA CITY, AL	35405	$85,300	$86,683	$107,930	126.53	UPPER INCOME	Y	N	Y	N	Y	N	N	3,558	708	814	2,236	62.84	2,010	56.49	57	1.6	3,501	98.4	66	1.85	1	0.03	0	0	107	3.01	2.61	632	916	5	230	Neither Distressed nor Underserved
01	ALABAMA	125	TUSCALOOSA COUNTY	0125.05	46220	TUSCALOOSA, AL			TUSCALOOSA CITY, AL	35405	$85,300	$0	$0	0	NA	N	N	N	N	N	N	N	3,951	763	1,295	1,748	44.24	1,478	37.41	67	1.7	3,884	98.3	59	1.49	3	0.08	11	0.28	0	0	341	774	938	5	288	Neither Distressed nor Underserved
01	ALABAMA	125	TUSCALOOSA COUNTY	0126.00	46220	TUSCALOOSA, AL			TUSCALOOSA CITY, AL	35401 | 35404	$85,300	$67,292	$83,782	98.22	MIDDLE INCOME	N	N	N	N	N	N	N	2,427	130	787	1,104	45.49	767	31.6	108	4.45	2,319	95.55	113	4.66	3	0.12	10	0.41	27	1.11	44.74	119	351	8	240	Neither Distressed nor Underserved
01	ALABAMA	125	TUSCALOOSA COUNTY	0127.00	46220	TUSCALOOSA, AL			HOLT CDP, AL	35404 | 35405	$85,300	$68,271	$85,001	99.65	MIDDLE INCOME	Y	N	N	N	Y	N	N	4,227	1,047	1,423	2,420	57.25	1,765	41.76	447	10.57	3,780	89.43	52	1.23	0	0	0	0	466	11.02	17.51	935	2,026	6	259	Neither Distressed nor Underserved
01	ALABAMA	125	TUSCALOOSA COUNTY	0128.00	46220	TUSCALOOSA, AL			TUSCALOOSA CITY, AL	35401 | 35404	$85,300	$39,314	$48,945	57.38	MODERATE INCOME	Y	N	Y	N	Y	N	N	2,071	654	771	1,816	87.69	1,685	81.36	65	3.14	2,006	96.86	7	0.34	0	0	0	0	0	0	40.28	328	812	3	132	Neither Distressed nor Underserved
YORK-LIVINGSTON AA																																												
01	ALABAMA	119	SUMTER COUNT	011301	99999	01 NON-MSA			EMELLE TOWN, AL	35459 |	$67,600	$65,526	$79,430	117.5	MIDDLE INCO	Y	N	Y	N	Y	N	N	3,331	568	1,471	2,170	65.15	1,97	59.41	66	1.98	3,265	98.02	85	2.55	0	0	0	0	124	3.72	44.18	689	1,227	9	168	Distressed

Assessment Areas/REMA

State	State Name	County	County Name	Census Tract	MSA/MD	MSA/MD Name	CSA	CSA Name	Place	Zip Codes*	MSA/MD MFI	Base Tract MFI	Tract MFI	Tract MFI %	LMI	MMCT	MACT	MBCT	MHCT	MBHCT	MAIANCT	MNHOPICT	Population	Families	Households	Minority	Minority %	Black	Black %	Hispanic	Hispanic %	Non-Hispanic	Non-Hispanic %	Asian	Asian %	NHOPI	NHOPI %	Labor Armed Force	Labor Armed Force %	LEP	LEP %	Poverty %	Owner Occ Units	1-4 Family Units	Farm Count	Non Farm Count	Distressed/ Underserved
			Y							35460 | 35464 | 35470 | 36925					ME												9																	
01	ALABAMA	119	SUMTER COUNTY	0113.02	99999	01 NON-MSA			EPES TOWN, AL	35460 | 35470 | 36925	$67,600	$55,515	$67,296	99.55	MIDDLE INCOME	Y	N	Y	N	Y	N	N	2,478	627	1,017	1,878	75.79	1,801	72.68	25	1.01	2,453	98.99	12	0.48	2	0.08	0	0	0	0	18.84	663	1,371	13	152	Distressed
01	ALABAMA	119	SUMTER COUNTY	0114.00	99999	01 NON-MSA			EMELLE TOWN, AL	35442 | 35459 | 35460 | 35464 | 35477	$67,600	$31,458	$38,133	56.41	MODERATE INCOME	Y	N	Y	N	Y	N	N	1,478	457	609	1,172	79.3	1,127	76.25	22	1.49	1,456	98.51	1	0.07	2	0.14	5	0.34	19	1.29	36.28	375	982	9	80	Neither Distressed nor Underserved
01	ALABAMA	119	SUMTER COUNTY	0115.00	99999	01 NON-MSA			BELLAMY CDP, AL	35470 | 36901 | 36907 | 36	$67,600	$45,474	$55,121	81.54	MIDDLE INCOME	Y	N	Y	N	Y	N	N	4,054	1,086	1,746	3,585	88.43	3,508	86.53	10	0.25	4,044	99.75	3	0.07	1	0.02	1	0.02	79	1.95	23.98	1,188	2,183	1	250	Distressed

Assessment Areas/REMA

State	State Name	County	County Name	Census Tract	MSA/MD	MSA/MD Name	CSA	CSA Name	Place	Zip Codes*	MSA/MD MFI	Base Tract MFI	Tract MFI	Tract MFI %	LMI	MMCT	MACT	MBCT	MHCT	MBHCT	MAIANCT	MNHOPICT	Population	Families	Households	Minority	Minority %	Black	Black %	Hispanic	Hispanic %	Non-Hispanic	Non-Hispanic %	Asian	Asian %	NHOPI	NHOPI %	Labor Armed Force	Labor Armed Force %	LEP	LEP %	Poverty %	Owner Occ Units	1-4 Family Units	Farm Count	Non Farm Count	Distressed/ Underserved
										91 2 | 36 92 2 | 36 92 5																																				
01	ALABAMA	119	SUMTER COUNTY	0116.00	99999	01 NON-MSA			CUBA TOWN, AL	36907 | 36912 | 36922 | 36925	$67,600	$45,476	$55,128	81.55	MIDDLE INCOME	Y	N	Y	N	Y	N	N	1,004	278	512	603	60.06	582	57.97	8	0.8	996	99.2	1	0.1	0	0	3	0.3	5	0.5	34.46	452	687	1	70	Distressed

Sources: 2020 Census Data with 2020 ACS-5 Updates and 2024 FFIEC/ACS-1 Updates, 2025 Dun & Bradstreet (As of 01/21/2025). Business and farm counts are provided directly from Dun and Bradstreet for RiskExec reports.

INVESTAR
Brilliant Banking

HMDA Data Notice

The HMDA data about our residential mortgage lending are available online for review. The data show geographic distribution of loans and applications; ethnicity, race, sex, age and income of applicants and borrowers; and information about loan approvals and denials. These data are available online at the Consumer Financial Protection Bureau's Web site (www.consumerfinance.gov/hmda). HMDA data for many other financial institutions are also available at this Web site.

EQUAL HOUSING LENDER
Member FDIC

2023 Institution Disclosure Statement - Table 1-1

Loans by County

Small Business Loans - Originations

Institution: INVESTAR BANK

Respondent ID: 0000025185
Agency: OCC - 1
State: ALABAMA (01)

Area Income Characteristics	Loan Amount at Origination <=$100,000		Loan Amount at Origination >$100,000 But <=$250,000		Loan Amount at Origination >$250,000		Loans to Businesses with Gross Annual Revenues <= $1 Million		Memo Item: Loans by Affiliates	
	Num of Loans	Amount (000s)	Num of Loans	Amount (000s)	Num of Loans	Amount (000s)	Num of Loans	Amount (000s)	Num of Loans	Amount (000s)
BALDWIN COUNTY (003), AL										
MSA 19300										
Outside Assessment Area										
Low Income	0	0	0	0	0	0	0	0	0	0
Moderate Income	0	0	0	0	0	0	0	0	0	0
Middle Income	0	0	0	0	1	412	0	0	0	0
Upper Income	0	0	0	0	0	0	0	0	0	0
Income Not Known	0	0	0	0	0	0	0	0	0	0
Tract Not Known	0	0	0	0	0	0	0	0	0	0
County Total	0	0	0	0	1	412	0	0	0	0
CALHOUN COUNTY (015), AL										
MSA 11500										
Inside AA 0009										
Low Income	0	0	0	0	0	0	0	0	0	0
Moderate Income	3	32	1	150	1	455	3	630	0	0
Middle Income	11	357	3	507	3	886	4	432	0	0
Upper Income	9	383	4	557	1	495	6	775	0	0
Income Not Known	0	0	0	0	0	0	0	0	0	0
Tract Not Known	0	0	0	0	0	0	0	0	0	0
County Total	23	772	8	1,214	5	1,836	13	1,837	0	0
CLAY COUNTY (027), AL										
MSA NA										
Outside Assessment Area										
Low Income	0	0	0	0	0	0	0	0	0	0
Moderate Income	0	0	0	0	0	0	0	0	0	0
Middle Income	0	0	1	108	0	0	1	108	0	0
Upper Income	0	0	0	0	0	0	0	0	0	0
Income Not Known	0	0	0	0	0	0	0	0	0	0
Tract Not Known	0	0	0	0	0	0	0	0	0	0
County Total	0	0	1	108	0	0	1	108	0	0

2023 Institution Disclosure Statement - Table 1-1

Loans by County

Small Business Loans - Originations

Institution: INVESTAR BANK

Respondent ID: 0000025185
Agency: OCC - 1
State: ALABAMA (01)

Area Income Characteristics	Loan Amount at Origination <=$100,000		Loan Amount at Origination >$100,000 But <=$250,000		Loan Amount at Origination >$250,000		Loans to Businesses with Gross Annual Revenues <= $1 Million		Memo Item: Loans by Affiliates	
	Num of Loans	Amount (000s)	Num of Loans	Amount (000s)	Num of Loans	Amount (000s)	Num of Loans	Amount (000s)	Num of Loans	Amount (000s)
SUMTER COUNTY (119), AL										
MSA NA										
Inside AA 0010										
Low Income	0	0	0	0	0	0	0	0	0	0
Moderate Income	0	0	0	0	0	0	0	0	0	0
Middle Income	4	169	0	0	1	398	2	97	0	0
Upper Income	0	0	0	0	0	0	0	0	0	0
Income Not Known	0	0	0	0	0	0	0	0	0	0
Tract Not Known	0	0	0	0	0	0	0	0	0	0
County Total	4	169	0	0	1	398	2	97	0	0
TALLADEGA COUNTY (121), AL										
MSA NA										
Outside Assessment Area										
Low Income	0	0	0	0	0	0	0	0	0	0
Moderate Income	0	0	0	0	0	0	0	0	0	0
Middle Income	1	15	0	0	0	0	1	15	0	0
Upper Income	4	173	1	220	0	0	3	250	0	0
Income Not Known	0	0	0	0	0	0	0	0	0	0
Tract Not Known	0	0	0	0	0	0	0	0	0	0
County Total	5	188	1	220	0	0	4	265	0	0
TUSCALOOSA COUNTY (125), AL										
MSA 46220										
Inside AA 0011										
Low Income	0	0	0	0	0	0	0	0	0	0
Moderate Income	0	0	0	0	0	0	0	0	0	0
Middle Income	0	0	1	113	1	625	1	113	0	0
Upper Income	1	100	1	250	0	0	0	0	0	0
Income Not Known	0	0	0	0	0	0	0	0	0	0
Tract Not Known	0	0	0	0	0	0	0	0	0	0
County Total	1	100	2	363	1	625	1	113	0	0
TOTAL INSIDE AA IN STATE	28	1,041	10	1,577	7	2,859	16	2,047	0	0

2023 Institution Disclosure Statement - Table 1-1

Loans by County

Small Business Loans - Originations

Institution: INVESTAR BANK

Respondent ID: 0000025185

Agency: OCC - 1

State: ALABAMA (01)

Area Income Characteristics	Loan Amount at Origination <=$100,000		Loan Amount at Origination >$100,000 But <=$250,000		Loan Amount at Origination >$250,000		Loans to Businesses with Gross Annual Revenues <= $1 Million		Memo Item: Loans by Affiliates	
	Num of Loans	Amount (000s)	Num of Loans	Amount (000s)	Num of Loans	Amount (000s)	Num of Loans	Amount (000s)	Num of Loans	Amount (000s)
TOTAL OUTSIDE AA IN STATE	5	188	2	328	1	412	5	373	0	0
STATE TOTAL	33	1,229	12	1,905	8	3,271	21	2,420	0	0

2023 Institution Disclosure Statement - Table 1-1

Loans by County

Small Business Loans - Originations

Institution: INVESTAR BANK

Respondent ID: 0000025185

Agency: OCC - 1

State: GEORGIA (13)

Area Income Characteristics	Loan Amount at Origination <=$100,000		Loan Amount at Origination >$100,000 But <=$250,000		Loan Amount at Origination >$250,000		Loans to Businesses with Gross Annual Revenues <= $1 Million		Memo Item: Loans by Affiliates	
	Num of Loans	Amount (000s)	Num of Loans	Amount (000s)	Num of Loans	Amount (000s)	Num of Loans	Amount (000s)	Num of Loans	Amount (000s)
HARALSON COUNTY (143), GA										
MSA 12060										
Outside Assessment Area										
Low Income	0	0	0	0	0	0	0	0	0	0
Moderate Income	0	0	1	238	0	0	0	0	0	0
Middle Income	0	0	0	0	0	0	0	0	0	0
Upper Income	0	0	0	0	0	0	0	0	0	0
Income Not Known	0	0	0	0	0	0	0	0	0	0
Tract Not Known	0	0	0	0	0	0	0	0	0	0
County Total	0	0	1	238	0	0	0	0	0	0
TOTAL INSIDE AA IN STATE	0	0	0	0	0	0	0	0	0	0
TOTAL OUTSIDE AA IN STATE	0	0	1	238	0	0	0	0	0	0
STATE TOTAL	0	0	1	238	0	0	0	0	0	0

2023 Institution Disclosure Statement - Table 1-1

Loans by County

Small Business Loans - Originations

Institution: INVESTAR BANK

Respondent ID: 0000025185

Agency: OCC - 1

State: LOUISIANA (22)

Area Income Characteristics	Loan Amount at Origination <=$100,000		Loan Amount at Origination >$100,000 But <=$250,000		Loan Amount at Origination >$250,000		Loans to Businesses with Gross Annual Revenues <= $1 Million		Memo Item: Loans by Affiliates	
	Num of Loans	Amount (000s)	Num of Loans	Amount (000s)	Num of Loans	Amount (000s)	Num of Loans	Amount (000s)	Num of Loans	Amount (000s)
ACADIA PARISH (001), LA										
MSA 29180										
Outside Assessment Area										
Low Income	0	0	0	0	1	400	1	400	0	0
Moderate Income	2	73	0	0	0	0	1	30	0	0
Middle Income	0	0	0	0	0	0	0	0	0	0
Upper Income	0	0	0	0	1	500	0	0	0	0
Income Not Known	0	0	0	0	0	0	0	0	0	0
Tract Not Known	0	0	0	0	0	0	0	0	0	0
County Total	2	73	0	0	2	900	2	430	0	0
ASCENSION PARISH (005), LA										
MSA 12940										
Inside AA 0001										
Low Income	0	0	0	0	0	0	0	0	0	0
Moderate Income	0	0	0	0	0	0	0	0	0	0
Middle Income	0	0	0	0	0	0	0	0	0	0
Upper Income	4	86	1	226	2	845	3	454	0	0
Income Not Known	0	0	0	0	0	0	0	0	0	0
Tract Not Known	0	0	0	0	0	0	0	0	0	0
County Total	4	86	1	226	2	845	3	454	0	0
AVOYELLES PARISH (009), LA										
MSA NA										
Outside Assessment Area										
Low Income	0	0	0	0	0	0	0	0	0	0
Moderate Income	1	100	0	0	0	0	0	0	0	0
Middle Income	0	0	0	0	0	0	0	0	0	0
Upper Income	0	0	0	0	0	0	0	0	0	0
Income Not Known	0	0	0	0	0	0	0	0	0	0
Tract Not Known	0	0	0	0	0	0	0	0	0	0
County Total	1	100	0	0	0	0	0	0	0	0

2023 Institution Disclosure Statement - Table 1-1

Loans by County

Small Business Loans - Originations

Institution: INVESTAR BANK

Respondent ID: 0000025185

Agency: OCC - 1

State: LOUISIANA (22)

Area Income Characteristics	Loan Amount at Origination <=$100,000		Loan Amount at Origination >$100,000 But <=$250,000		Loan Amount at Origination >$250,000		Loans to Businesses with Gross Annual Revenues <= $1 Million		Memo Item: Loans by Affiliates	
	Num of Loans	Amount (000s)	Num of Loans	Amount (000s)	Num of Loans	Amount (000s)	Num of Loans	Amount (000s)	Num of Loans	Amount (000s)
CALCASIEU PARISH (019), LA										
MSA 29340										
Inside AA 0006										
Low Income	1	20	0	0	0	0	0	0	0	0
Moderate Income	1	90	2	255	2	900	2	195	0	0
Middle Income	0	0	2	400	2	702	0	0	0	0
Upper Income	4	103	1	123	2	780	0	0	0	0
Income Not Known	0	0	0	0	0	0	0	0	0	0
Tract Not Known	0	0	0	0	0	0	0	0	0	0
County Total	6	213	5	778	6	2,382	2	195	0	0
EAST BATON ROUGE PARISH (033), LA										
MSA 12940										
Inside AA 0001										
Low Income	0	0	2	400	2	1,350	0	0	0	0
Moderate Income	11	641	10	1,763	6	2,921	3	585	0	0
Middle Income	10	564	8	1,423	3	1,532	5	505	0	0
Upper Income	12	534	6	1,087	17	9,269	12	3,446	0	0
Income Not Known	0	0	0	0	0	0	0	0	0	0
Tract Not Known	0	0	0	0	0	0	0	0	0	0
County Total	33	1,739	26	4,673	28	15,072	20	4,536	0	0
EAST FELICIANA PARISH (037), LA										
MSA 12940										
Inside AA 0001										
Low Income	0	0	0	0	0	0	0	0	0	0
Moderate Income	2	102	0	0	0	0	1	82	0	0
Middle Income	7	243	0	0	1	351	1	11	0	0
Upper Income	0	0	0	0	1	434	0	0	0	0
Income Not Known	0	0	0	0	0	0	0	0	0	0
Tract Not Known	0	0	0	0	0	0	0	0	0	0
County Total	9	345	0	0	2	785	2	93	0	0

2023 Institution Disclosure Statement - Table 1-1

Loans by County

Small Business Loans - Originations

Institution: INVESTAR BANK

Respondent ID: 0000025185
Agency: OCC - 1
State: LOUISIANA (22)

Area Income Characteristics	Loan Amount at Origination <=$100,000		Loan Amount at Origination >$100,000 But <=$250,000		Loan Amount at Origination >$250,000		Loans to Businesses with Gross Annual Revenues <= $1 Million		Memo Item: Loans by Affiliates	
	Num of Loans	Amount (000s)	Num of Loans	Amount (000s)	Num of Loans	Amount (000s)	Num of Loans	Amount (000s)	Num of Loans	Amount (000s)
EVANGELINE PARISH (039), LA										
MSA NA										
Inside AA 0005										
Low Income	5	237	0	0	1	805	5	1,017	0	0
Moderate Income	0	0	0	0	0	0	0	0	0	0
Middle Income	5	102	2	406	1	449	6	551	0	0
Upper Income	5	297	0	0	0	0	2	147	0	0
Income Not Known	0	0	0	0	0	0	0	0	0	0
Tract Not Known	0	0	0	0	0	0	0	0	0	0
County Total	15	636	2	406	2	1,254	13	1,715	0	0
IBERVILLE PARISH (047), LA										
MSA 12940										
Outside Assessment Area										
Low Income	0	0	0	0	0	0	0	0	0	0
Moderate Income	0	0	0	0	1	600	1	600	0	0
Middle Income	0	0	0	0	0	0	0	0	0	0
Upper Income	0	0	0	0	0	0	0	0	0	0
Income Not Known	0	0	0	0	0	0	0	0	0	0
Tract Not Known	0	0	0	0	0	0	0	0	0	0
County Total	0	0	0	0	1	600	1	600	0	0
JEFFERSON PARISH (051), LA										
MSA 35380										
Inside AA 0002										
Low Income	0	0	0	0	0	0	0	0	0	0
Moderate Income	3	165	3	624	2	854	3	560	0	0
Middle Income	6	185	8	1,204	8	3,794	6	1,350	0	0
Upper Income	5	308	1	150	1	500	0	0	0	0
Income Not Known	0	0	0	0	0	0	0	0	0	0
Tract Not Known	0	0	0	0	0	0	0	0	0	0
County Total	14	658	12	1,978	11	5,148	9	1,910	0	0

2023 Institution Disclosure Statement - Table 1-1

Loans by County

Small Business Loans - Originations

Institution: INVESTAR BANK

Respondent ID: 0000025185
Agency: OCC - 1
State: LOUISIANA (22)

Area Income Characteristics	Loan Amount at Origination <=$100,000		Loan Amount at Origination >$100,000 But <=$250,000		Loan Amount at Origination >$250,000		Loans to Businesses with Gross Annual Revenues <= $1 Million		Memo Item: Loans by Affiliates	
	Num of Loans	Amount (000s)	Num of Loans	Amount (000s)	Num of Loans	Amount (000s)	Num of Loans	Amount (000s)	Num of Loans	Amount (000s)
LAFAYETTE PARISH (055), LA										
MSA 29180										
Inside AA 0003										
Low Income	1	100	0	0	1	500	0	0	0	0
Moderate Income	3	155	3	503	3	1,366	3	375	0	0
Middle Income	8	377	2	350	6	3,365	2	345	0	0
Upper Income	16	705	8	1,509	13	8,443	9	1,166	0	0
Income Not Known	0	0	0	0	0	0	0	0	0	0
Tract Not Known	0	0	0	0	0	0	0	0	0	0
County Total	28	1,337	13	2,362	23	13,674	14	1,886	0	0
LAFOURCHE PARISH (057), LA										
MSA 26380										
Outside Assessment Area										
Low Income	0	0	0	0	0	0	0	0	0	0
Moderate Income	0	0	0	0	0	0	0	0	0	0
Middle Income	3	228	15	2,582	10	5,242	0	0	0	0
Upper Income	0	0	0	0	1	972	0	0	0	0
Income Not Known	0	0	0	0	0	0	0	0	0	0
Tract Not Known	0	0	0	0	0	0	0	0	0	0
County Total	3	228	15	2,582	11	6,214	0	0	0	0
LIVINGSTON PARISH (063), LA										
MSA 12940										
Inside AA 0001										
Low Income	0	0	0	0	0	0	0	0	0	0
Moderate Income	1	50	0	0	4	2,255	2	595	0	0
Middle Income	1	5	2	395	3	1,314	2	369	0	0
Upper Income	1	34	0	0	0	0	0	0	0	0
Income Not Known	0	0	0	0	2	1,113	0	0	0	0
Tract Not Known	0	0	0	0	0	0	0	0	0	0
County Total	3	89	2	395	9	4,682	4	964	0	0

2023 Institution Disclosure Statement - Table 1-1

Loans by County

Small Business Loans - Originations

Institution: INVESTAR BANK

Respondent ID: 0000025185

Agency: OCC - 1

State: LOUISIANA (22)

Area Income Characteristics	Loan Amount at Origination <=$100,000		Loan Amount at Origination >$100,000 But <=$250,000		Loan Amount at Origination >$250,000		Loans to Businesses with Gross Annual Revenues <= $1 Million		Memo Item: Loans by Affiliates	
	Num of Loans	Amount (000s)	Num of Loans	Amount (000s)	Num of Loans	Amount (000s)	Num of Loans	Amount (000s)	Num of Loans	Amount (000s)
ORLEANS PARISH (071), LA										
MSA 35380										
Inside AA 0002										
Low Income	0	0	0	0	3	1,488	1	438	0	0
Moderate Income	1	3	1	200	1	254	2	203	0	0
Middle Income	0	0	0	0	0	0	0	0	0	0
Upper Income	5	307	4	739	9	5,180	11	3,508	0	0
Income Not Known	0	0	0	0	0	0	0	0	0	0
Tract Not Known	0	0	0	0	0	0	0	0	0	0
County Total	6	310	5	939	13	6,922	14	4,149	0	0
PLAQUEMINES PARISH (075), LA										
MSA 35380										
Outside Assessment Area										
Low Income	0	0	0	0	0	0	0	0	0	0
Moderate Income	0	0	0	0	0	0	0	0	0	0
Middle Income	0	0	0	0	0	0	0	0	0	0
Upper Income	1	50	0	0	1	656	1	656	0	0
Income Not Known	0	0	0	0	0	0	0	0	0	0
Tract Not Known	0	0	0	0	0	0	0	0	0	0
County Total	1	50	0	0	1	656	1	656	0	0
RAPIDES PARISH (079), LA										
MSA 10780										
Outside Assessment Area										
Low Income	0	0	0	0	0	0	0	0	0	0
Moderate Income	0	0	0	0	1	525	0	0	0	0
Middle Income	0	0	0	0	0	0	0	0	0	0
Upper Income	0	0	0	0	0	0	0	0	0	0
Income Not Known	0	0	0	0	0	0	0	0	0	0
Tract Not Known	0	0	0	0	0	0	0	0	0	0
County Total	0	0	0	0	1	525	0	0	0	0

2023 Institution Disclosure Statement - Table 1-1

Loans by County

Small Business Loans - Originations

Institution: INVESTAR BANK

Respondent ID: 0000025185

Agency: OCC - 1

State: LOUISIANA (22)

Area Income Characteristics	Loan Amount at Origination <=$100,000		Loan Amount at Origination >$100,000 But <=$250,000		Loan Amount at Origination >$250,000		Loans to Businesses with Gross Annual Revenues <= $1 Million		Memo Item: Loans by Affiliates	
	Num of Loans	Amount (000s)	Num of Loans	Amount (000s)	Num of Loans	Amount (000s)	Num of Loans	Amount (000s)	Num of Loans	Amount (000s)
SABINE PARISH (085), LA										
MSA NA										
Outside Assessment Area										
Low Income	0	0	0	0	0	0	0	0	0	0
Moderate Income	0	0	0	0	0	0	0	0	0	0
Middle Income	0	0	0	0	0	0	0	0	0	0
Upper Income	0	0	1	200	1	413	1	413	0	0
Income Not Known	0	0	0	0	0	0	0	0	0	0
Tract Not Known	0	0	0	0	0	0	0	0	0	0
County Total	0	0	1	200	1	413	1	413	0	0
ST. CHARLES PARISH (089), LA										
MSA 35380										
Outside Assessment Area										
Low Income	0	0	0	0	0	0	0	0	0	0
Moderate Income	1	100	0	0	0	0	0	0	0	0
Middle Income	1	25	0	0	0	0	1	25	0	0
Upper Income	0	0	0	0	0	0	0	0	0	0
Income Not Known	0	0	0	0	0	0	0	0	0	0
Tract Not Known	0	0	0	0	0	0	0	0	0	0
County Total	2	125	0	0	0	0	1	25	0	0
ST. LANDRY PARISH (097), LA										
MSA NA										
Outside Assessment Area										
Low Income	1	100	0	0	0	0	0	0	0	0
Moderate Income	0	0	1	140	0	0	0	0	0	0
Middle Income	0	0	0	0	2	696	2	696	0	0
Upper Income	3	150	1	153	0	0	2	85	0	0
Income Not Known	0	0	0	0	0	0	0	0	0	0
Tract Not Known	0	0	0	0	0	0	0	0	0	0
County Total	4	250	2	293	2	696	4	781	0	0

2023 Institution Disclosure Statement - Table 1-1

Loans by County

Small Business Loans - Originations

Institution: INVESTAR BANK

Respondent ID: 0000025185

Agency: OCC - 1

State: LOUISIANA (22)

Area Income Characteristics	Loan Amount at Origination <=$100,000		Loan Amount at Origination >$100,000 But <=$250,000		Loan Amount at Origination >$250,000		Loans to Businesses with Gross Annual Revenues <= $1 Million		Memo Item: Loans by Affiliates	
	Num of Loans	Amount (000s)	Num of Loans	Amount (000s)	Num of Loans	Amount (000s)	Num of Loans	Amount (000s)	Num of Loans	Amount (000s)
ST. MARTIN PARISH (099), LA										
MSA 29180										
Outside Assessment Area										
Low Income	0	0	0	0	0	0	0	0	0	0
Moderate Income	0	0	0	0	0	0	0	0	0	0
Middle Income	1	50	0	0	1	750	1	50	0	0
Upper Income	0	0	1	152	0	0	0	0	0	0
Income Not Known	0	0	0	0	0	0	0	0	0	0
Tract Not Known	0	0	0	0	0	0	0	0	0	0
County Total	1	50	1	152	1	750	1	50	0	0
ST. MARY PARISH (101), LA										
MSA NA										
Inside AA 0008										
Low Income	0	0	0	0	0	0	0	0	0	0
Moderate Income	0	0	0	0	0	0	0	0	0	0
Middle Income	0	0	1	245	0	0	0	0	0	0
Upper Income	0	0	0	0	0	0	0	0	0	0
Income Not Known	0	0	0	0	0	0	0	0	0	0
Tract Not Known	0	0	0	0	0	0	0	0	0	0
County Total	0	0	1	245	0	0	0	0	0	0
ST. TAMMANY PARISH (103), LA										
MSA 35380										
Inside AA 0002										
Low Income	0	0	1	150	1	388	1	388	0	0
Moderate Income	0	0	1	135	1	750	1	135	0	0
Middle Income	2	111	0	0	1	425	3	536	0	0
Upper Income	1	26	1	250	2	1,019	1	400	0	0
Income Not Known	0	0	0	0	0	0	0	0	0	0
Tract Not Known	0	0	0	0	0	0	0	0	0	0
County Total	3	137	3	535	5	2,582	6	1,459	0	0

2023 Institution Disclosure Statement - Table 1-1

Loans by County

Small Business Loans - Originations

Institution: INVESTAR BANK

Respondent ID: 0000025185

Agency: OCC - 1

State: LOUISIANA (22)

Area Income Characteristics	Loan Amount at Origination <=$100,000		Loan Amount at Origination >$100,000 But <=$250,000		Loan Amount at Origination >$250,000		Loans to Businesses with Gross Annual Revenues <= $1 Million		Memo Item: Loans by Affiliates	
	Num of Loans	Amount (000s)	Num of Loans	Amount (000s)	Num of Loans	Amount (000s)	Num of Loans	Amount (000s)	Num of Loans	Amount (000s)
TANGIPAHOA PARISH (105), LA										
MSA 25220										
Inside AA 0004										
Low Income	0	0	0	0	1	350	1	350	0	0
Moderate Income	1	30	0	0	0	0	0	0	0	0
Middle Income	1	70	0	0	0	0	0	0	0	0
Upper Income	0	0	2	236	1	275	1	132	0	0
Income Not Known	0	0	0	0	0	0	0	0	0	0
Tract Not Known	0	0	0	0	0	0	0	0	0	0
County Total	2	100	2	236	2	625	2	482	0	0
TERREBONNE PARISH (109), LA										
MSA 26380										
Outside Assessment Area										
Low Income	0	0	0	0	0	0	0	0	0	0
Moderate Income	0	0	0	0	0	0	0	0	0	0
Middle Income	0	0	0	0	2	757	0	0	0	0
Upper Income	0	0	0	0	0	0	0	0	0	0
Income Not Known	0	0	0	0	0	0	0	0	0	0
Tract Not Known	0	0	0	0	0	0	0	0	0	0
County Total	0	0	0	0	2	757	0	0	0	0
VERMILION PARISH (113), LA										
MSA 29180										
Outside Assessment Area										
Low Income	0	0	0	0	0	0	0	0	0	0
Moderate Income	0	0	1	150	0	0	0	0	0	0
Middle Income	3	55	1	250	2	700	4	355	0	0
Upper Income	1	32	0	0	0	0	0	0	0	0
Income Not Known	0	0	0	0	0	0	0	0	0	0
Tract Not Known	0	0	0	0	0	0	0	0	0	0
County Total	4	87	2	400	2	700	4	355	0	0

2023 Institution Disclosure Statement - Table 1-1

Loans by County

Small Business Loans - Originations

Institution: INVESTAR BANK

Respondent ID: 0000025185

Agency: OCC - 1

State: LOUISIANA (22)

Area Income Characteristics	Loan Amount at Origination <=$100,000		Loan Amount at Origination >$100,000 But <=$250,000		Loan Amount at Origination >$250,000		Loans to Businesses with Gross Annual Revenues <= $1 Million		Memo Item: Loans by Affiliates	
	Num of Loans	Amount (000s)	Num of Loans	Amount (000s)	Num of Loans	Amount (000s)	Num of Loans	Amount (000s)	Num of Loans	Amount (000s)
WASHINGTON PARISH (117), LA										
MSA NA										
Outside Assessment Area										
Low Income	0	0	0	0	0	0	0	0	0	0
Moderate Income	0	0	0	0	1	288	0	0	0	0
Middle Income	0	0	0	0	0	0	0	0	0	0
Upper Income	0	0	0	0	0	0	0	0	0	0
Income Not Known	0	0	0	0	0	0	0	0	0	0
Tract Not Known	0	0	0	0	0	0	0	0	0	0
County Total	0	0	0	0	1	288	0	0	0	0
WEST BATON ROUGE PARISH (121), LA										
MSA 12940										
Inside AA 0001										
Low Income	0	0	0	0	0	0	0	0	0	0
Moderate Income	0	0	0	0	0	0	0	0	0	0
Middle Income	2	125	0	0	0	0	0	0	0	0
Upper Income	2	125	1	225	1	500	0	0	0	0
Income Not Known	0	0	0	0	0	0	0	0	0	0
Tract Not Known	0	0	0	0	0	0	0	0	0	0
County Total	4	250	1	225	1	500	0	0	0	0
WEST FELICIANA PARISH (125), LA										
MSA 12940										
Inside AA 0001										
Low Income	0	0	0	0	0	0	0	0	0	0
Moderate Income	1	25	0	0	0	0	0	0	0	0
Middle Income	2	53	0	0	0	0	2	53	0	0
Upper Income	0	0	0	0	0	0	0	0	0	0
Income Not Known	0	0	0	0	0	0	0	0	0	0
Tract Not Known	0	0	0	0	0	0	0	0	0	0
County Total	3	78	0	0	0	0	2	53	0	0
TOTAL INSIDE AA IN STATE	130	5,978	73	12,998	104	54,471	91	17,896	0	0

2023 Institution Disclosure Statement - Table 1-1

Loans by County

Small Business Loans - Originations

Institution: INVESTAR BANK

Respondent ID: 0000025185

Agency: OCC - 1

State: LOUISIANA (22)

Area Income Characteristics	Loan Amount at Origination <=$100,000		Loan Amount at Origination >$100,000 But <=$250,000		Loan Amount at Origination >$250,000		Loans to Businesses with Gross Annual Revenues <= $1 Million		Memo Item: Loans by Affiliates	
	Num of Loans	Amount (000s)	Num of Loans	Amount (000s)	Num of Loans	Amount (000s)	Num of Loans	Amount (000s)	Num of Loans	Amount (000s)
TOTAL OUTSIDE AA IN STATE	18	963	21	3,627	25	12,499	15	3,310	0	0
STATE TOTAL	148	6,941	94	16,625	129	66,970	106	21,206	0	0

2023 Institution Disclosure Statement - Table 1-1

Loans by County

Small Business Loans - Originations

Institution: INVESTAR BANK

Respondent ID: 0000025185

Agency: OCC - 1

State: MISSISSIPPI (28)

Area Income Characteristics	Loan Amount at Origination <=$100,000		Loan Amount at Origination >$100,000 But <=$250,000		Loan Amount at Origination >$250,000		Loans to Businesses with Gross Annual Revenues <= $1 Million		Memo Item: Loans by Affiliates	
	Num of Loans	Amount (000s)	Num of Loans	Amount (000s)	Num of Loans	Amount (000s)	Num of Loans	Amount (000s)	Num of Loans	Amount (000s)
PEARL RIVER COUNTY (109), MS										
MSA NA										
Outside Assessment Area										
Low Income	0	0	0	0	0	0	0	0	0	0
Moderate Income	0	0	0	0	0	0	0	0	0	0
Middle Income	0	0	1	250	0	0	1	250	0	0
Upper Income	0	0	0	0	1	500	1	500	0	0
Income Not Known	0	0	0	0	0	0	0	0	0	0
Tract Not Known	0	0	0	0	0	0	0	0	0	0
County Total	0	0	1	250	1	500	2	750	0	0
PIKE COUNTY (113), MS										
MSA NA										
Outside Assessment Area										
Low Income	0	0	0	0	0	0	0	0	0	0
Moderate Income	0	0	0	0	0	0	0	0	0	0
Middle Income	1	60	0	0	0	0	0	0	0	0
Upper Income	0	0	0	0	0	0	0	0	0	0
Income Not Known	0	0	0	0	0	0	0	0	0	0
Tract Not Known	0	0	0	0	0	0	0	0	0	0
County Total	1	60	0	0	0	0	0	0	0	0
RANKIN COUNTY (121), MS										
MSA 27140										
Outside Assessment Area										
Low Income	0	0	0	0	0	0	0	0	0	0
Moderate Income	0	0	0	0	0	0	0	0	0	0
Middle Income	0	0	0	0	0	0	0	0	0	0
Upper Income	0	0	1	125	0	0	0	0	0	0
Income Not Known	0	0	0	0	0	0	0	0	0	0
Tract Not Known	0	0	0	0	0	0	0	0	0	0
County Total	0	0	1	125	0	0	0	0	0	0
TOTAL INSIDE AA IN STATE	0	0	0	0	0	0	0	0	0	0

2023 Institution Disclosure Statement - Table 1-1

Loans by County

Small Business Loans - Originations

Institution: INVESTAR BANK

Respondent ID: 0000025185
Agency: OCC - 1
State: MISSISSIPPI (28)

Area Income Characteristics	Loan Amount at Origination <=$100,000		Loan Amount at Origination >$100,000 But <=$250,000		Loan Amount at Origination >$250,000		Loans to Businesses with Gross Annual Revenues <= $1 Million		Memo Item: Loans by Affiliates	
	Num of Loans	Amount (000s)	Num of Loans	Amount (000s)	Num of Loans	Amount (000s)	Num of Loans	Amount (000s)	Num of Loans	Amount (000s)
TOTAL OUTSIDE AA IN STATE	1	60	2	375	1	500	2	750	0	0
STATE TOTAL	1	60	2	375	1	500	2	750	0	0

2023 Institution Disclosure Statement - Table 1-1

Loans by County

Small Business Loans - Originations

Institution: INVESTAR BANK

Respondent ID: 0000025185

Agency: OCC - 1

State: MONTANA (30)

Area Income Characteristics	Loan Amount at Origination <=$100,000		Loan Amount at Origination >$100,000 But <=$250,000		Loan Amount at Origination >$250,000		Loans to Businesses with Gross Annual Revenues <= $1 Million		Memo Item: Loans by Affiliates	
	Num of Loans	Amount (000s)	Num of Loans	Amount (000s)	Num of Loans	Amount (000s)	Num of Loans	Amount (000s)	Num of Loans	Amount (000s)
MISSOULA COUNTY (063), MT										
MSA 33540										
Outside Assessment Area										
Low Income	0	0	0	0	0	0	0	0	0	0
Moderate Income	0	0	1	199	0	0	1	199	0	0
Middle Income	0	0	0	0	0	0	0	0	0	0
Upper Income	0	0	0	0	0	0	0	0	0	0
Income Not Known	0	0	0	0	0	0	0	0	0	0
Tract Not Known	0	0	0	0	0	0	0	0	0	0
County Total	0	0	1	199	0	0	1	199	0	0
TOTAL INSIDE AA IN STATE	0	0	0	0	0	0	0	0	0	0
TOTAL OUTSIDE AA IN STATE	0	0	1	199	0	0	1	199	0	0
STATE TOTAL	0	0	1	199	0	0	1	199	0	0

2023 Institution Disclosure Statement - Table 1-1

Loans by County

Small Business Loans - Originations

Institution: INVESTAR BANK

Respondent ID: 0000025185

Agency: OCC - 1

State: TENNESSEE (47)

Area Income Characteristics	Loan Amount at Origination <=$100,000		Loan Amount at Origination >$100,000 But <=$250,000		Loan Amount at Origination >$250,000		Loans to Businesses with Gross Annual Revenues <= $1 Million		Memo Item: Loans by Affiliates	
	Num of Loans	Amount (000s)	Num of Loans	Amount (000s)	Num of Loans	Amount (000s)	Num of Loans	Amount (000s)	Num of Loans	Amount (000s)
SHELBY COUNTY (157), TN										
MSA 32820										
Outside Assessment Area										
Median Family Income < 10%	0	0	0	0	0	0	0	0	0	0
Median Family Income 10-20%	0	0	0	0	0	0	0	0	0	0
Median Family Income 20-30%	0	0	0	0	0	0	0	0	0	0
Median Family Income 30-40%	0	0	0	0	0	0	0	0	0	0
Median Family Income 40-50%	0	0	0	0	0	0	0	0	0	0
Median Family Income 50-60%	0	0	0	0	0	0	0	0	0	0
Median Family Income 60-70%	0	0	0	0	1	765	0	0	0	0
Median Family Income 70-80%	0	0	0	0	0	0	0	0	0	0
Median Family Income 80-90%	0	0	0	0	0	0	0	0	0	0
Median Family Income 90-100%	0	0	0	0	0	0	0	0	0	0
Median Family Income 100-110%	0	0	0	0	0	0	0	0	0	0
Median Family Income 110-120%	0	0	0	0	0	0	0	0	0	0
Median Family Income >= 120%	0	0	0	0	0	0	0	0	0	0
Median Family Income Not Known	0	0	0	0	0	0	0	0	0	0
Tract Not Known	0	0	0	0	0	0	0	0	0	0
County Total	0	0	0	0	1	765	0	0	0	0
TOTAL INSIDE AA IN STATE	0	0	0	0	0	0	0	0	0	0
TOTAL OUTSIDE AA IN STATE	0	0	0	0	1	765	0	0	0	0
STATE TOTAL	0	0	0	0	1	765	0	0	0	0

2023 Institution Disclosure Statement - Table 1-1

Loans by County

Small Business Loans - Originations

Institution: INVESTAR BANK

Respondent ID: 0000025185

Agency: OCC - 1

State: TEXAS (48)

Area Income Characteristics	Loan Amount at Origination <=$100,000		Loan Amount at Origination >$100,000 But <=$250,000		Loan Amount at Origination >$250,000		Loans to Businesses with Gross Annual Revenues <= $1 Million		Memo Item: Loans by Affiliates	
	Num of Loans	Amount (000s)	Num of Loans	Amount (000s)	Num of Loans	Amount (000s)	Num of Loans	Amount (000s)	Num of Loans	Amount (000s)
BEXAR COUNTY (029), TX										
MSA 41700										
Outside Assessment Area										
Median Family Income < 10%	0	0	0	0	0	0	0	0	0	0
Median Family Income 10-20%	0	0	0	0	0	0	0	0	0	0
Median Family Income 20-30%	0	0	0	0	0	0	0	0	0	0
Median Family Income 30-40%	0	0	0	0	0	0	0	0	0	0
Median Family Income 40-50%	0	0	3	431	0	0	0	0	0	0
Median Family Income 50-60%	0	0	0	0	0	0	0	0	0	0
Median Family Income 60-70%	0	0	1	183	0	0	0	0	0	0
Median Family Income 70-80%	0	0	0	0	0	0	0	0	0	0
Median Family Income 80-90%	0	0	0	0	0	0	0	0	0	0
Median Family Income 90-100%	0	0	0	0	0	0	0	0	0	0
Median Family Income 100-110%	0	0	1	111	0	0	0	0	0	0
Median Family Income 110-120%	0	0	0	0	0	0	0	0	0	0
Median Family Income >= 120%	0	0	0	0	0	0	0	0	0	0
Median Family Income Not Known	0	0	0	0	0	0	0	0	0	0
Tract Not Known	0	0	0	0	0	0	0	0	0	0
County Total	0	0	5	725	0	0	0	0	0	0
BRAZORIA COUNTY (039), TX										
MSA 26420										
Outside Assessment Area										
Low Income	0	0	0	0	0	0	0	0	0	0
Moderate Income	0	0	1	202	0	0	0	0	0	0
Middle Income	0	0	0	0	0	0	0	0	0	0
Upper Income	0	0	0	0	0	0	0	0	0	0
Income Not Known	0	0	0	0	0	0	0	0	0	0
Tract Not Known	0	0	0	0	0	0	0	0	0	0
County Total	0	0	1	202	0	0	0	0	0	0

2023 Institution Disclosure Statement - Table 1-1

Loans by County

Small Business Loans - Originations

Institution: INVESTAR BANK

Respondent ID: 0000025185

Agency: OCC - 1

State: TEXAS (48)

Area Income Characteristics	Loan Amount at Origination <=$100,000		Loan Amount at Origination >$100,000 But <=$250,000		Loan Amount at Origination >$250,000		Loans to Businesses with Gross Annual Revenues <= $1 Million		Memo Item: Loans by Affiliates	
	Num of Loans	Amount (000s)	Num of Loans	Amount (000s)	Num of Loans	Amount (000s)	Num of Loans	Amount (000s)	Num of Loans	Amount (000s)
DENTON COUNTY (121), TX										
MSA 19124										
Outside Assessment Area										
Median Family Income < 10%	0	0	0	0	0	0	0	0	0	0
Median Family Income 10-20%	0	0	0	0	0	0	0	0	0	0
Median Family Income 20-30%	0	0	0	0	0	0	0	0	0	0
Median Family Income 30-40%	0	0	0	0	0	0	0	0	0	0
Median Family Income 40-50%	0	0	0	0	0	0	0	0	0	0
Median Family Income 50-60%	0	0	0	0	0	0	0	0	0	0
Median Family Income 60-70%	0	0	0	0	0	0	0	0	0	0
Median Family Income 70-80%	0	0	0	0	0	0	0	0	0	0
Median Family Income 80-90%	0	0	0	0	0	0	0	0	0	0
Median Family Income 90-100%	0	0	0	0	0	0	0	0	0	0
Median Family Income 100-110%	0	0	0	0	0	0	0	0	0	0
Median Family Income 110-120%	1	50	0	0	0	0	0	0	0	0
Median Family Income >= 120%	0	0	0	0	0	0	0	0	0	0
Median Family Income Not Known	0	0	0	0	0	0	0	0	0	0
Tract Not Known	0	0	0	0	0	0	0	0	0	0
County Total	1	50	0	0	0	0	0	0	0	0
DUVAL COUNTY (131), TX										
MSA NA										
Outside Assessment Area										
Low Income	0	0	0	0	0	0	0	0	0	0
Moderate Income	0	0	0	0	0	0	0	0	0	0
Middle Income	1	60	0	0	0	0	0	0	0	0
Upper Income	0	0	0	0	0	0	0	0	0	0
Income Not Known	0	0	0	0	0	0	0	0	0	0
Tract Not Known	0	0	0	0	0	0	0	0	0	0
County Total	1	60	0	0	0	0	0	0	0	0

2023 Institution Disclosure Statement - Table 1-1

Loans by County

Small Business Loans - Originations

Institution: INVESTAR BANK

Respondent ID: 0000025185

Agency: OCC - 1

State: TEXAS (48)

Area Income Characteristics	Loan Amount at Origination <=$100,000		Loan Amount at Origination >$100,000 But <=$250,000		Loan Amount at Origination >$250,000		Loans to Businesses with Gross Annual Revenues <= $1 Million		Memo Item: Loans by Affiliates	
	Num of Loans	Amount (000s)	Num of Loans	Amount (000s)	Num of Loans	Amount (000s)	Num of Loans	Amount (000s)	Num of Loans	Amount (000s)
FORT BEND COUNTY (157), TX										
MSA 26420										
Outside Assessment Area										
Median Family Income < 10%	0	0	0	0	0	0	0	0	0	0
Median Family Income 10-20%	0	0	0	0	0	0	0	0	0	0
Median Family Income 20-30%	0	0	0	0	0	0	0	0	0	0
Median Family Income 30-40%	0	0	0	0	0	0	0	0	0	0
Median Family Income 40-50%	0	0	0	0	0	0	0	0	0	0
Median Family Income 50-60%	0	0	0	0	0	0	0	0	0	0
Median Family Income 60-70%	0	0	0	0	0	0	0	0	0	0
Median Family Income 70-80%	0	0	0	0	0	0	0	0	0	0
Median Family Income 80-90%	0	0	0	0	0	0	0	0	0	0
Median Family Income 90-100%	0	0	0	0	0	0	0	0	0	0
Median Family Income 100-110%	0	0	9	1,362	0	0	0	0	0	0
Median Family Income 110-120%	0	0	0	0	0	0	0	0	0	0
Median Family Income >= 120%	1	100	0	0	1	500	0	0	0	0
Median Family Income Not Known	0	0	0	0	0	0	0	0	0	0
Tract Not Known	0	0	0	0	0	0	0	0	0	0
County Total	1	100	9	1,362	1	500	0	0	0	0
GALVESTON COUNTY (167), TX										
MSA 26420										
Inside AA 0007										
Low Income	2	117	0	0	1	1,000	1	20	0	0
Moderate Income	0	0	1	115	0	0	0	0	0	0
Middle Income	1	100	3	545	0	0	2	397	0	0
Upper Income	0	0	4	704	3	1,196	0	0	0	0
Income Not Known	0	0	0	0	0	0	0	0	0	0
Tract Not Known	0	0	0	0	0	0	0	0	0	0
County Total	3	217	8	1,364	4	2,196	3	417	0	0

2023 Institution Disclosure Statement - Table 1-1

Loans by County

Small Business Loans - Originations

Institution: INVESTAR BANK

Respondent ID: 0000025185

Agency: OCC - 1

State: TEXAS (48)

Area Income Characteristics	Loan Amount at Origination <=$100,000		Loan Amount at Origination >$100,000 But <=$250,000		Loan Amount at Origination >$250,000		Loans to Businesses with Gross Annual Revenues <= $1 Million		Memo Item: Loans by Affiliates	
	Num of Loans	Amount (000s)	Num of Loans	Amount (000s)	Num of Loans	Amount (000s)	Num of Loans	Amount (000s)	Num of Loans	Amount (000s)
GRIMES COUNTY (185), TX										
MSA NA										
Outside Assessment Area										
Low Income	0	0	0	0	0	0	0	0	0	0
Moderate Income	0	0	1	175	0	0	0	0	0	0
Middle Income	0	0	0	0	0	0	0	0	0	0
Upper Income	0	0	0	0	0	0	0	0	0	0
Income Not Known	0	0	0	0	0	0	0	0	0	0
Tract Not Known	0	0	0	0	0	0	0	0	0	0
County Total	0	0	1	175	0	0	0	0	0	0
HARRIS COUNTY (201), TX										
MSA 26420										
Inside AA 0007										
Median Family Income < 10%	0	0	0	0	0	0	0	0	0	0
Median Family Income 10-20%	0	0	0	0	0	0	0	0	0	0
Median Family Income 20-30%	0	0	0	0	0	0	0	0	0	0
Median Family Income 30-40%	0	0	0	0	0	0	0	0	0	0
Median Family Income 40-50%	0	0	1	149	0	0	0	0	0	0
Median Family Income 50-60%	0	0	2	276	0	0	0	0	0	0
Median Family Income 60-70%	1	100	4	555	0	0	0	0	0	0
Median Family Income 70-80%	1	97	0	0	0	0	0	0	0	0
Median Family Income 80-90%	0	0	1	137	0	0	0	0	0	0
Median Family Income 90-100%	0	0	0	0	0	0	0	0	0	0
Median Family Income 100-110%	2	120	5	748	0	0	1	20	0	0
Median Family Income 110-120%	0	0	0	0	0	0	0	0	0	0
Median Family Income >= 120%	0	0	4	816	3	1,808	0	0	0	0
Median Family Income Not Known	0	0	0	0	0	0	0	0	0	0
Tract Not Known	0	0	0	0	0	0	0	0	0	0
County Total	4	317	17	2,681	3	1,808	1	20	0	0

2023 Institution Disclosure Statement - Table 1-1

Loans by County

Small Business Loans - Originations

Institution: INVESTAR BANK

Respondent ID: 0000025185
Agency: OCC - 1
State: TEXAS (48)

Area Income Characteristics	Loan Amount at Origination <=$100,000		Loan Amount at Origination >$100,000 But <=$250,000		Loan Amount at Origination >$250,000		Loans to Businesses with Gross Annual Revenues <= $1 Million		Memo Item: Loans by Affiliates	
	Num of Loans	Amount (000s)	Num of Loans	Amount (000s)	Num of Loans	Amount (000s)	Num of Loans	Amount (000s)	Num of Loans	Amount (000s)
JIM WELLS COUNTY (249), TX										
MSA NA										
Outside Assessment Area										
Low Income	0	0	0	0	0	0	0	0	0	0
Moderate Income	1	6	0	0	0	0	0	0	0	0
Middle Income	1	56	0	0	0	0	0	0	0	0
Upper Income	0	0	0	0	0	0	0	0	0	0
Income Not Known	0	0	0	0	0	0	0	0	0	0
Tract Not Known	0	0	0	0	0	0	0	0	0	0
County Total	2	62	0	0	0	0	0	0	0	0
MATAGORDA COUNTY (321), TX										
MSA NA										
Outside Assessment Area										
Low Income	0	0	0	0	0	0	0	0	0	0
Moderate Income	0	0	0	0	0	0	0	0	0	0
Middle Income	0	0	1	141	0	0	0	0	0	0
Upper Income	0	0	0	0	0	0	0	0	0	0
Income Not Known	0	0	0	0	0	0	0	0	0	0
Tract Not Known	0	0	0	0	0	0	0	0	0	0
County Total	0	0	1	141	0	0	0	0	0	0
VICTORIA COUNTY (469), TX										
MSA 47020										
Outside Assessment Area										
Low Income	1	72	0	0	0	0	0	0	0	0
Moderate Income	0	0	0	0	0	0	0	0	0	0
Middle Income	0	0	0	0	0	0	0	0	0	0
Upper Income	0	0	0	0	0	0	0	0	0	0
Income Not Known	0	0	0	0	0	0	0	0	0	0
Tract Not Known	0	0	0	0	0	0	0	0	0	0
County Total	1	72	0	0	0	0	0	0	0	0
TOTAL INSIDE AA IN STATE	7	534	25	4,045	7	4,004	4	437	0	0

2023 Institution Disclosure Statement - Table 1-1

Loans by County

Small Business Loans - Originations

Institution: INVESTAR BANK

Respondent ID: 0000025185

Agency: OCC - 1

State: TEXAS (48)

Area Income Characteristics	Loan Amount at Origination <=$100,000		Loan Amount at Origination >$100,000 But <=$250,000		Loan Amount at Origination >$250,000		Loans to Businesses with Gross Annual Revenues <= $1 Million		Memo Item: Loans by Affiliates	
	Num of Loans	Amount (000s)	Num of Loans	Amount (000s)	Num of Loans	Amount (000s)	Num of Loans	Amount (000s)	Num of Loans	Amount (000s)
TOTAL OUTSIDE AA IN STATE	6	344	17	2,605	1	500	0	0	0	0
STATE TOTAL	13	878	42	6,650	8	4,504	4	437	0	0
TOTAL ACROSS ALL STATES										
TOTAL INSIDE AA	165	7,553	108	18,620	118	61,334	111	20,380	0	0
TOTAL OUTSIDE AA	30	1,555	44	7,372	29	14,676	23	4,632	0	0
TOTAL INSIDE & OUTSIDE	195	9,108	152	25,992	147	76,010	134	25,012	0	0

2023 Institution Disclosure Statement - Table 1-2
Loans by County
Small Business Loans - Purchases
Institution: INVESTAR BANK

Respondent ID: 0000025185
Agency: OCC - 1
State: LOUISIANA (22)

Area Income Characteristics	Loan Amount at Origination <=$100,000		Loan Amount at Origination >$100,000 But <=$250,000		Loan Amount at Origination >$250,000		Loans to Businesses with Gross Annual Revenues <= $1 Million		Memo Item: Loans by Affiliates	
	Num of Loans	Amount (000s)	Num of Loans	Amount (000s)	Num of Loans	Amount (000s)	Num of Loans	Amount (000s)	Num of Loans	Amount (000s)
EAST BATON ROUGE PARISH (033), LA										
MSA 12940										
Inside AA 0001										
Low Income	0	0	0	0	0	0	0	0	0	0
Moderate Income	0	0	0	0	0	0	0	0	0	0
Middle Income	0	0	0	0	2	1,250	2	1,250	2	1,250
Upper Income	0	0	0	0	1	700	1	700	1	700
Income Not Known	0	0	0	0	0	0	0	0	0	0
Tract Not Known	0	0	0	0	0	0	0	0	0	0
County Total	0	0	0	0	3	1,950	3	1,950	3	1,950
LAFAYETTE PARISH (055), LA										
MSA 29180										
Inside AA 0003										
Low Income	0	0	0	0	0	0	0	0	0	0
Moderate Income	0	0	0	0	0	0	0	0	0	0
Middle Income	0	0	0	0	0	0	0	0	0	0
Upper Income	0	0	0	0	2	2,000	2	2,000	2	2,000
Income Not Known	0	0	0	0	0	0	0	0	0	0
Tract Not Known	0	0	0	0	0	0	0	0	0	0
County Total	0	0	0	0	2	2,000	2	2,000	2	2,000
TOTAL INSIDE AA IN STATE	0	0	0	0	5	3,950	5	3,950	5	3,950
TOTAL OUTSIDE AA IN STATE	0	0	0	0	0	0	0	0	0	0
STATE TOTAL	0	0	0	0	5	3,950	5	3,950	5	3,950

2023 Institution Disclosure Statement - Table 1-2
Loans by County
Small Business Loans - Purchases
Institution: INVESTAR BANK

Respondent ID: 0000025185
Agency: OCC - 1
State: MISSISSIPPI (28)

Area Income Characteristics	Loan Amount at Origination <=$100,000		Loan Amount at Origination >$100,000 But <=$250,000		Loan Amount at Origination >$250,000		Loans to Businesses with Gross Annual Revenues <= $1 Million		Memo Item: Loans by Affiliates	
	Num of Loans	Amount (000s)	Num of Loans	Amount (000s)	Num of Loans	Amount (000s)	Num of Loans	Amount (000s)	Num of Loans	Amount (000s)
ATTALA COUNTY (007), MS										
MSA NA										
Outside Assessment Area										
Low Income	0	0	0	0	0	0	0	0	0	0
Moderate Income	0	0	0	0	1	800	1	800	1	800
Middle Income	0	0	0	0	0	0	0	0	0	0
Upper Income	0	0	0	0	0	0	0	0	0	0
Income Not Known	0	0	0	0	0	0	0	0	0	0
Tract Not Known	0	0	0	0	0	0	0	0	0	0
County Total	0	0	0	0	1	800	1	800	1	800
PANOLA COUNTY (107), MS										
MSA NA										
Outside Assessment Area										
Low Income	0	0	0	0	0	0	0	0	0	0
Moderate Income	0	0	0	0	0	0	0	0	0	0
Middle Income	0	0	0	0	0	0	0	0	0	0
Upper Income	0	0	0	0	1	700	1	700	1	700
Income Not Known	0	0	0	0	0	0	0	0	0	0
Tract Not Known	0	0	0	0	0	0	0	0	0	0
County Total	0	0	0	0	1	700	1	700	1	700
TOTAL INSIDE AA IN STATE	0	0	0	0	0	0	0	0	0	0
TOTAL OUTSIDE AA IN STATE	0	0	0	0	2	1,500	2	1,500	2	1,500
STATE TOTAL	0	0	0	0	2	1,500	2	1,500	2	1,500

2023 Institution Disclosure Statement - Table 1-2
Loans by County
Small Business Loans - Purchases
Institution: INVESTAR BANK

Respondent ID: 0000025185
Agency: OCC - 1
State: NORTH CAROLINA (37)

Area Income Characteristics	Loan Amount at Origination <=$100,000		Loan Amount at Origination >$100,000 But <=$250,000		Loan Amount at Origination >$250,000		Loans to Businesses with Gross Annual Revenues <= $1 Million		Memo Item: Loans by Affiliates	
	Num of Loans	Amount (000s)	Num of Loans	Amount (000s)	Num of Loans	Amount (000s)	Num of Loans	Amount (000s)	Num of Loans	Amount (000s)
CHOWAN COUNTY (041), NC										
MSA NA										
Outside Assessment Area										
Low Income	0	0	0	0	0	0	0	0	0	0
Moderate Income	0	0	1	140	1	395	0	0	2	535
Middle Income	0	0	0	0	0	0	0	0	0	0
Upper Income	0	0	0	0	0	0	0	0	0	0
Income Not Known	0	0	0	0	0	0	0	0	0	0
Tract Not Known	0	0	0	0	0	0	0	0	0	0
County Total	0	0	1	140	1	395	0	0	2	535
JOHNSTON COUNTY (101), NC										
MSA 39580										
Outside Assessment Area										
Low Income	0	0	0	0	0	0	0	0	0	0
Moderate Income	0	0	0	0	0	0	0	0	0	0
Middle Income	2	140	0	0	1	625	0	0	3	765
Upper Income	0	0	0	0	0	0	0	0	0	0
Income Not Known	0	0	0	0	0	0	0	0	0	0
Tract Not Known	0	0	0	0	0	0	0	0	0	0
County Total	2	140	0	0	1	625	0	0	3	765

2023 Institution Disclosure Statement - Table 1-2
Loans by County
Small Business Loans - Purchases
Institution: INVESTAR BANK

Respondent ID: 0000025185
Agency: OCC - 1
State: NORTH CAROLINA (37)

Area Income Characteristics	Loan Amount at Origination <=$100,000		Loan Amount at Origination >$100,000 But <=$250,000		Loan Amount at Origination >$250,000		Loans to Businesses with Gross Annual Revenues <= $1 Million		Memo Item: Loans by Affiliates	
	Num of Loans	Amount (000s)	Num of Loans	Amount (000s)	Num of Loans	Amount (000s)	Num of Loans	Amount (000s)	Num of Loans	Amount (000s)
MECKLENBURG COUNTY (119), NC										
MSA 16740										
Outside Assessment Area										
Median Family Income < 10%	0	0	0	0	0	0	0	0	0	0
Median Family Income 10-20%	0	0	0	0	0	0	0	0	0	0
Median Family Income 20-30%	0	0	0	0	0	0	0	0	0	0
Median Family Income 30-40%	0	0	0	0	0	0	0	0	0	0
Median Family Income 40-50%	0	0	0	0	0	0	0	0	0	0
Median Family Income 50-60%	0	0	0	0	0	0	0	0	0	0
Median Family Income 60-70%	0	0	0	0	0	0	0	0	0	0
Median Family Income 70-80%	0	0	0	0	0	0	0	0	0	0
Median Family Income 80-90%	0	0	0	0	0	0	0	0	0	0
Median Family Income 90-100%	0	0	0	0	0	0	0	0	0	0
Median Family Income 100-110%	0	0	0	0	0	0	0	0	0	0
Median Family Income 110-120%	0	0	0	0	0	0	0	0	0	0
Median Family Income >= 120%	0	0	0	0	0	0	0	0	0	0
Median Family Income Not Known	0	0	2	350	4	1,850	0	0	6	2,200
Tract Not Known	0	0	0	0	0	0	0	0	0	0
County Total	0	0	2	350	4	1,850	0	0	6	2,200
NASH COUNTY (127), NC										
MSA 40580										
Outside Assessment Area										
Low Income	0	0	0	0	0	0	0	0	0	0
Moderate Income	1	100	1	175	0	0	0	0	2	275
Middle Income	0	0	0	0	0	0	0	0	0	0
Upper Income	0	0	0	0	0	0	0	0	0	0
Income Not Known	0	0	0	0	0	0	0	0	0	0
Tract Not Known	0	0	0	0	0	0	0	0	0	0
County Total	1	100	1	175	0	0	0	0	2	275

2023 Institution Disclosure Statement - Table 1-2
Loans by County
Small Business Loans - Purchases
Institution: INVESTAR BANK

Respondent ID: 0000025185
Agency: OCC - 1
State: NORTH CAROLINA (37)

Area Income Characteristics	Loan Amount at Origination <=$100,000		Loan Amount at Origination >$100,000 But <=$250,000		Loan Amount at Origination >$250,000		Loans to Businesses with Gross Annual Revenues <= $1 Million		Memo Item: Loans by Affiliates	
	Num of Loans	Amount (000s)	Num of Loans	Amount (000s)	Num of Loans	Amount (000s)	Num of Loans	Amount (000s)	Num of Loans	Amount (000s)
PITT COUNTY (147), NC										
MSA 24780										
Outside Assessment Area										
Low Income	0	0	0	0	0	0	0	0	0	0
Moderate Income	0	0	0	0	0	0	0	0	0	0
Middle Income	0	0	0	0	0	0	0	0	0	0
Upper Income	1	50	1	125	2	535	2	325	4	710
Income Not Known	0	0	0	0	0	0	0	0	0	0
Tract Not Known	0	0	0	0	0	0	0	0	0	0
County Total	1	50	1	125	2	535	2	325	4	710
TOTAL INSIDE AA IN STATE	0	0	0	0	0	0	0	0	0	0
TOTAL OUTSIDE AA IN STATE	4	290	5	790	8	3,405	2	325	17	4,485
STATE TOTAL	4	290	5	790	8	3,405	2	325	17	4,485

2023 Institution Disclosure Statement - Table 1-2
Loans by County
Small Business Loans - Purchases
Institution: INVESTAR BANK

Respondent ID: 0000025185
Agency: OCC - 1
State: SOUTH CAROLINA (45)

Area Income Characteristics	Loan Amount at Origination <=$100,000		Loan Amount at Origination >$100,000 But <=$250,000		Loan Amount at Origination >$250,000		Loans to Businesses with Gross Annual Revenues <= $1 Million		Memo Item: Loans by Affiliates	
	Num of Loans	Amount (000s)	Num of Loans	Amount (000s)	Num of Loans	Amount (000s)	Num of Loans	Amount (000s)	Num of Loans	Amount (000s)
HORRY COUNTY (051), SC										
MSA 34820										
Outside Assessment Area										
Low Income	0	0	0	0	0	0	0	0	0	0
Moderate Income	0	0	0	0	0	0	0	0	0	0
Middle Income	0	0	0	0	3	2,367	0	0	3	2,367
Upper Income	0	0	0	0	0	0	0	0	0	0
Income Not Known	0	0	0	0	0	0	0	0	0	0
Tract Not Known	0	0	0	0	0	0	0	0	0	0
County Total	0	0	0	0	3	2,367	0	0	3	2,367
TOTAL INSIDE AA IN STATE	0	0	0	0	0	0	0	0	0	0
TOTAL OUTSIDE AA IN STATE	0	0	0	0	3	2,367	0	0	3	2,367
STATE TOTAL	0	0	0	0	3	2,367	0	0	3	2,367

2023 Institution Disclosure Statement - Table 1-2
Loans by County
Small Business Loans - Purchases
Institution: INVESTAR BANK

Respondent ID: 0000025185
Agency: OCC - 1
State: TEXAS (48)

Area Income Characteristics	Loan Amount at Origination <=$100,000		Loan Amount at Origination >$100,000 But <=$250,000		Loan Amount at Origination >$250,000		Loans to Businesses with Gross Annual Revenues <= $1 Million		Memo Item: Loans by Affiliates	
	Num of Loans	Amount (000s)	Num of Loans	Amount (000s)	Num of Loans	Amount (000s)	Num of Loans	Amount (000s)	Num of Loans	Amount (000s)
DALLAS COUNTY (113), TX										
MSA 19124										
Outside Assessment Area										
Median Family Income < 10%	0	0	0	0	0	0	0	0	0	0
Median Family Income 10-20%	0	0	0	0	0	0	0	0	0	0
Median Family Income 20-30%	0	0	0	0	0	0	0	0	0	0
Median Family Income 30-40%	0	0	0	0	1	1,000	0	0	1	1,000
Median Family Income 40-50%	0	0	0	0	0	0	0	0	0	0
Median Family Income 50-60%	0	0	0	0	0	0	0	0	0	0
Median Family Income 60-70%	0	0	0	0	1	500	0	0	1	500
Median Family Income 70-80%	0	0	0	0	0	0	0	0	0	0
Median Family Income 80-90%	0	0	0	0	1	500	0	0	1	500
Median Family Income 90-100%	0	0	0	0	0	0	0	0	0	0
Median Family Income 100-110%	0	0	0	0	0	0	0	0	0	0
Median Family Income 110-120%	0	0	0	0	0	0	0	0	0	0
Median Family Income >= 120%	0	0	0	0	0	0	0	0	0	0
Median Family Income Not Known	0	0	0	0	0	0	0	0	0	0
Tract Not Known	0	0	0	0	0	0	0	0	0	0
County Total	0	0	0	0	3	2,000	0	0	3	2,000
TOTAL INSIDE AA IN STATE	0	0	0	0	0	0	0	0	0	0
TOTAL OUTSIDE AA IN STATE	0	0	0	0	3	2,000	0	0	3	2,000
STATE TOTAL	0	0	0	0	3	2,000	0	0	3	2,000
TOTAL ACROSS ALL STATES										
TOTAL INSIDE AA	0	0	0	0	5	3,950	5	3,950	5	3,950
TOTAL OUTSIDE AA	4	290	5	790	16	9,272	4	1,825	25	10,352
TOTAL INSIDE & OUTSIDE	4	290	5	790	21	13,222	9	5,775	30	14,302

2023 Institution Disclosure Statement - Table 2-1

Loans by County

Small Farm Loans - Originations

Institution: INVESTAR BANK

Respondent ID: 0000025185

Agency: OCC - 1

State: ALABAMA (01)

Area Income Characteristics	Loan Amount at Origination <=$100,000		Loan Amount at Origination >$100,000 But <=$250,000		Loan Amount at Origination >$250,000		Loans to Farms with Gross Annual Revenues <= $1 Million		Memo Item: Loans by Affiliates	
	Num of Loans	Amount (000s)	Num of Loans	Amount (000s)	Num of Loans	Amount (000s)	Num of Loans	Amount (000s)	Num of Loans	Amount (000s)
RANDOLPH COUNTY (111), AL										
MSA NA										
Outside Assessment Area										
Low Income	0	0	0	0	0	0	0	0	0	0
Moderate Income	0	0	0	0	0	0	0	0	0	0
Middle Income	0	0	0	0	1	257	0	0	0	0
Upper Income	0	0	0	0	0	0	0	0	0	0
Income Not Known	0	0	0	0	0	0	0	0	0	0
Tract Not Known	0	0	0	0	0	0	0	0	0	0
County Total	0	0	0	0	1	257	0	0	0	0
SUMTER COUNTY (119), AL										
MSA NA										
Inside AA 0010										
Low Income	0	0	0	0	0	0	0	0	0	0
Moderate Income	0	0	0	0	0	0	0	0	0	0
Middle Income	1	12	0	0	0	0	1	12	0	0
Upper Income	0	0	0	0	0	0	0	0	0	0
Income Not Known	0	0	0	0	0	0	0	0	0	0
Tract Not Known	0	0	0	0	0	0	0	0	0	0
County Total	1	12	0	0	0	0	1	12	0	0
TOTAL INSIDE AA IN STATE	1	12	0	0	0	0	1	12	0	0
TOTAL OUTSIDE AA IN STATE	0	0	0	0	1	257	0	0	0	0
STATE TOTAL	1	12	0	0	1	257	1	12	0	0

2023 Institution Disclosure Statement - Table 2-1

Loans by County

Small Farm Loans - Originations

Institution: INVESTAR BANK

Respondent ID: 0000025185

Agency: OCC - 1

State: LOUISIANA (22)

Area Income Characteristics	Loan Amount at Origination <=$100,000		Loan Amount at Origination >$100,000 But <=$250,000		Loan Amount at Origination >$250,000		Loans to Farms with Gross Annual Revenues <= $1 Million		Memo Item: Loans by Affiliates	
	Num of Loans	Amount (000s)	Num of Loans	Amount (000s)	Num of Loans	Amount (000s)	Num of Loans	Amount (000s)	Num of Loans	Amount (000s)
EVANGELINE PARISH (039), LA										
MSA NA										
Inside AA 0005										
Low Income	0	0	1	106	0	0	0	0	0	0
Moderate Income	0	0	0	0	0	0	0	0	0	0
Middle Income	1	100	1	130	1	300	3	530	0	0
Upper Income	0	0	0	0	0	0	0	0	0	0
Income Not Known	0	0	0	0	0	0	0	0	0	0
Tract Not Known	0	0	0	0	0	0	0	0	0	0
County Total	1	100	2	236	1	300	3	530	0	0
ST. LANDRY PARISH (097), LA										
MSA NA										
Outside Assessment Area										
Low Income	0	0	0	0	0	0	0	0	0	0
Moderate Income	1	32	0	0	0	0	0	0	0	0
Middle Income	0	0	0	0	0	0	0	0	0	0
Upper Income	0	0	0	0	0	0	0	0	0	0
Income Not Known	0	0	0	0	0	0	0	0	0	0
Tract Not Known	0	0	0	0	0	0	0	0	0	0
County Total	1	32	0	0	0	0	0	0	0	0
TOTAL INSIDE AA IN STATE	1	100	2	236	1	300	3	530	0	0
TOTAL OUTSIDE AA IN STATE	1	32	0	0	0	0	0	0	0	0
STATE TOTAL	2	132	2	236	1	300	3	530	0	0

2023 Institution Disclosure Statement - Table 2-1

Loans by County

Small Farm Loans - Originations

Institution: INVESTAR BANK

Respondent ID: 0000025185

Agency: OCC - 1

State: MISSISSIPPI (28)

Area Income Characteristics	Loan Amount at Origination <=$100,000		Loan Amount at Origination >$100,000 But <=$250,000		Loan Amount at Origination >$250,000		Loans to Farms with Gross Annual Revenues <= $1 Million		Memo Item: Loans by Affiliates	
	Num of Loans	Amount (000s)	Num of Loans	Amount (000s)	Num of Loans	Amount (000s)	Num of Loans	Amount (000s)	Num of Loans	Amount (000s)
AMITE COUNTY (005), MS										
MSA NA										
Outside Assessment Area										
Low Income	0	0	0	0	0	0	0	0	0	0
Moderate Income	0	0	0	0	0	0	0	0	0	0
Middle Income	0	0	0	0	1	497	0	0	0	0
Upper Income	0	0	0	0	0	0	0	0	0	0
Income Not Known	0	0	0	0	0	0	0	0	0	0
Tract Not Known	0	0	0	0	0	0	0	0	0	0
County Total	0	0	0	0	1	497	0	0	0	0
RANKIN COUNTY (121), MS										
MSA 27140										
Outside Assessment Area										
Low Income	0	0	0	0	0	0	0	0	0	0
Moderate Income	0	0	0	0	0	0	0	0	0	0
Middle Income	0	0	0	0	0	0	0	0	0	0
Upper Income	0	0	0	0	1	424	0	0	0	0
Income Not Known	0	0	0	0	0	0	0	0	0	0
Tract Not Known	0	0	0	0	0	0	0	0	0	0
County Total	0	0	0	0	1	424	0	0	0	0
TOTAL INSIDE AA IN STATE	0	0	0	0	0	0	0	0	0	0
TOTAL OUTSIDE AA IN STATE	0	0	0	0	2	921	0	0	0	0
STATE TOTAL	0	0	0	0	2	921	0	0	0	0
TOTAL ACROSS ALL STATES										
TOTAL INSIDE AA	2	112	2	236	1	300	4	542	0	0
TOTAL OUTSIDE AA	1	32	0	0	3	1,178	0	0	0	0
TOTAL INSIDE & OUTSIDE	3	144	2	236	4	1,478	4	542	0	0

2023 Institution Disclosure Statement - Table 3
Assessment Area/Non-Assessment Area Activity
Small Business Loans
Institution: INVESTAR BANK

Respondent ID: 0000025185
Agency: OCC - 1

ASSESSMENT AREA LOANS	Originations		Originations to Businesses with <= $1 million revenue		Purchases	
	Num of Loans	Amount (000s)	Num of Loans	Amount (000s)	Num of Loans	Amount (000s)
LA - ASCENSION PARISH (005) - MSA 12940	7	1,157	3	454	0	0
LA - EAST BATON ROUGE PARISH (033) - MSA 12940	87	21,484	20	4,536	3	1,950
LA - EAST FELICIANA PARISH (037) - MSA 12940	11	1,130	2	93	0	0
LA - LIVINGSTON PARISH (063) - MSA 12940	14	5,166	4	964	0	0
LA - WEST BATON ROUGE PARISH (121) - MSA 12940	6	975	0	0	0	0
LA - WEST FELICIANA PARISH (125) - MSA 12940	3	78	2	53	0	0
LA - JEFFERSON PARISH (051) - MSA 35380	37	7,784	9	1,910	0	0
LA - ORLEANS PARISH (071) - MSA 35380	24	8,171	14	4,149	0	0
LA - ST. TAMMANY PARISH (103) - MSA 35380	11	3,254	6	1,459	0	0
LA - LAFAYETTE PARISH (055) - MSA 29180	64	17,373	14	1,886	2	2,000
LA - TANGIPAHOA PARISH (105) - MSA 25220	6	961	2	482	0	0
LA - EVANGELINE PARISH (039) - MSA NA	19	2,296	13	1,715	0	0
LA - CALCASIEU PARISH (019) - MSA 29340	17	3,373	2	195	0	0
TX - GALVESTON COUNTY (167) - MSA 26420	15	3,777	3	417	0	0
TX - HARRIS COUNTY (201) - MSA 26420	24	4,806	1	20	0	0
LA - ST. MARY PARISH (101) - MSA NA	1	245	0	0	0	0
AL - CALHOUN COUNTY (015) - MSA 11500	36	3,822	13	1,837	0	0
AL - SUMTER COUNTY (119) - MSA NA	5	567	2	97	0	0
AL - TUSCALOOSA COUNTY (125) - MSA 46220	4	1,088	1	113	0	0

2023 Institution Disclosure Statement - Table 4

Assessment Area/Non-Assessment Area Activity

Small Farm Loans

Institution: INVESTAR BANK

Respondent ID: 0000025185

Agency: OCC - 1

ASSESSMENT AREA LOANS	Originations		Originations to Farms with <= $1 million revenue		Purchases	
	Num of Loans	Amount (000s)	Num of Loans	Amount (000s)	Num of Loans	Amount (000s)
LA - EVANGELINE PARISH (039) - MSA NA	4	636	3	530	0	0
AL - SUMTER COUNTY (119) - MSA NA	1	12	1	12	0	0

2023 Institution Disclosure Statement - Table 5

Community Development/Consortium-Third Party Activity

Respondent ID: 0000025185

Institution: INVESTAR BANK

Agency: OCC - 1

			Memo Item: Loans by Affiliates	
	Num of Loans	**Amount (000s)**	**Num of Loans**	**Amount (000s)**
Community Development Loans				
Originated	3	18,270	0	0
Purchased	0	0	0	0
Total	3	18,270	0	0
Consortium/Third Party Loans (optional)				

2023 Institution Disclosure Statement - Table 6
Assessment Area(s) by Tract
*** denotes no loans made in specified tracts**
Institution: INVESTAR BANK

Respondent ID: 0000025185
Agency: OCC - 1

ASSESSMENT AREA - 0001

ASCENSION PARISH (005), LA

MSA: 12940

Moderate Income

0304.03* 0304.05* 0304.06* 0309.00* 0310.01*

Middle Income

0301.02* 0301.04* 0302.09* 0302.14* 0302.15* 0303.03* 0305.02* 0305.03* 0306.00*

Upper Income

0301.05 0301.06 0301.07* 0302.07* 0302.08* 0302.10 0302.11* 0302.12* 0302.13* 0303.01* 0303.02
0303.04* 0304.04* 0305.01*

Income Not Known

0310.02*

EAST BATON ROUGE PARISH (033), LA

MSA: 12940

Low Income

0001.00* 0002.00* 0004.00* 0005.00* 0006.01* 0006.02* 0007.01* 0007.02* 0009.00* 0011.02* 0011.04*
0022.00* 0028.02* 0031.04* 0035.04* 0036.03* 0039.10 0039.12* 0040.13* 0053.00

Moderate Income

0003.00* 0010.00* 0011.03* 0024.00* 0025.00* 0030.00* 0032.01* 0032.02* 0034.00* 0035.05* 0035.06
0036.01* 0036.04 0038.10* 0039.11* 0040.28* 0040.29* 0042.01* 0042.03* 0051.00 0052.00

Middle Income

0018.00 0027.00* 0033.00* 0035.07* 0037.01 0037.02* 0037.03* 0038.06 0038.09* 0039.07 0039.09
0039.14 0040.17 0040.18 0040.21* 0040.30* 0040.31* 0042.04* 0042.05* 0043.01* 0043.02 0045.03
0045.04 0045.09* 0045.11 0045.12 0045.16* 0046.02 0046.03 0047.00*

Upper Income

0016.00* 0017.00 0019.00* 0020.00* 0023.00 0026.01* 0026.02 0038.04 0038.07 0038.08 0038.11*
0039.08* 0039.13* 0040.10 0040.19 0040.20 0040.22 0040.25 0040.26* 0040.27 0044.01* 0044.02*
0044.03* 0045.07* 0045.13* 0045.14* 0045.15* 0046.05 0046.06 0048.00* 0049.00* 0050.00

Income Not Known

0028.01* 0035.01* 0040.23* 0040.24* 9800.00*

EAST FELICIANA PARISH (037), LA

MSA: 12940

Moderate Income

9514.00

Middle Income

9513.00 9515.01 9515.02

Upper Income

9516.00

LIVINGSTON PARISH (063), LA

MSA: 12940

Low Income

0405.01*

Moderate Income

0402.03* 0402.04* 0403.06 0405.03 0406.02 0409.04* 0409.06*

Middle Income

0401.01* 0401.03* 0403.04* 0403.08 0404.03* 0404.04* 0404.06 0405.02* 0406.01 0407.00 0408.09
0408.10* 0408.11* 0408.12* 0408.13* 0408.14* 0409.03* 0409.05*

Upper Income

0401.02 0402.02* 0403.05* 0403.07* 0408.05* 0408.08*

Income Not Known

0404.05 0408.07

ST. HELENA PARISH (091), LA

MSA: 12940

Low Income

9512.02*

Moderate Income

9512.01*

Middle Income

9511.00*

WEST BATON ROUGE PARISH (121), LA

MSA: 12940

Moderate Income

0203.02*

Middle Income

0201.00* 0202.00* 0203.01 0204.01

Upper Income

0204.02

WEST FELICIANA PARISH (125), LA

MSA: 12940

Moderate Income

9517.05* 9518.01

Middle Income

9517.04 9518.02 9800.00*

Upper Income

9518.03*

Income Not Known

9517.03*

ASSESSMENT AREA - 0002

JEFFERSON PARISH (051), LA

MSA: 35380

Low Income

0215.00* 0216.01* 0261.00* 0272.00* 0275.02* 0277.01* 0277.03*

Moderate Income

0202.05 0205.02* 0205.05* 0205.13* 0205.16* 0206.00 0237.00* 0238.00* 0246.01* 0249.00* 0250.02*
0250.04* 0252.01* 0252.02* 0254.00 0255.00 0257.00* 0258.00* 0260.00* 0262.00* 0268.00* 0269.00*
0271.00* 0276.02* 0278.03* 0278.11* 0278.12* 0278.20* 0282.00* 0283.00 0287.00 0293.00 0296.00*
0299.00*

2023 Institution Disclosure Statement - Table 6
Assessment Area(s) by Tract
*** denotes no loans made in specified tracts**
Institution: INVESTAR BANK

Respondent ID: 0000025185
Agency: OCC - 1

Middle Income

0205.07* 0205.11* 0205.18* 0205.19* 0210.00* 0212.00* 0213.00* 0230.04* 0234.00* 0235.00* 0236.00
0239.01* 0240.01 0241.00* 0242.02 0244.00* 0245.00* 0247.00* 0250.05* 0251.02* 0251.03 0251.04*
0253.00* 0256.00* 0259.00* 0263.00* 0264.00* 0266.00* 0267.00* 0270.00* 0275.01* 0276.01* 0278.06*
0278.10* 0278.13* 0278.16* 0279.04* 0286.00 0288.00 0289.00 0290.00* 0291.00* 0294.00* 0297.00*
0298.00* 0300.00* 0301.00 0302.00 0303.00

Upper Income

0202.04* 0202.06* 0203.04* 0203.05* 0204.00 0205.06* 0205.12* 0205.14 0205.15* 0205.17 0211.00
0214.00* 0216.02* 0226.01* 0230.03* 0233.00* 0239.02* 0239.03* 0239.04* 0240.02* 0243.00 0248.01*
0250.03* 0265.00* 0278.14* 0278.15* 0278.17* 0278.18* 0278.19* 0279.03* 0280.00* 0284.00* 0285.00*
0292.00* 0295.00

Income Not Known

9800.00* 9900.00* 9901.00*

ORLEANS PARISH (071), LA

MSA: 35380

Low Income

0002.00* 0003.00* 0006.01* 0006.20* 0009.03* 0009.04* 0014.01* 0014.02* 0015.00* 0017.20 0017.43*
0017.44* 0017.45* 0017.46* 0017.50* 0017.51* 0017.52* 0020.00* 0021.00* 0027.00* 0028.00* 0029.00*
0030.00* 0031.00* 0039.00* 0048.00* 0060.00 0065.00* 0069.00* 0070.00 0075.02* 0076.05* 0085.00*
0094.00* 0137.01* 0137.02* 0140.00*

Moderate Income

0006.02* 0006.03* 0006.04* 0006.05* 0006.11* 0006.15* 0006.17* 0006.19* 0007.01* 0007.02* 0008.00*
0011.00* 0013.02* 0017.01* 0017.02* 0017.23* 0017.24* 0017.36* 0017.37* 0017.39* 0017.40* 0017.41*
0017.48* 0017.49* 0017.55* 0017.56* 0017.57* 0019.00* 0023.00 0024.01* 0024.02* 0025.02* 0033.03*
0033.04* 0033.07* 0033.08* 0037.02* 0040.00* 0044.01* 0045.00* 0049.00 0050.00* 0071.01* 0072.00*
0075.01* 0082.00* 0084.00* 0086.00* 0092.00* 0102.00* 0103.00* 0131.00* 0132.00* 0138.00* 0141.01*
0143.00*

Middle Income

0004.00* 0006.06* 0006.16* 0009.01* 0009.02* 0013.01* 0017.54* 0017.58* 0025.01* 0025.04* 0033.02*

2023 Institution Disclosure Statement - Table 6
Assessment Area(s) by Tract
*** denotes no loans made in specified tracts**
Institution: INVESTAR BANK

Respondent ID: 0000025185
Agency: OCC - 1

0037.01* 0063.00* 0100.00* 0111.00* 0124.00* 0130.00* 0139.00*

Upper Income

0001.00* 0006.07* 0006.12* 0006.18* 0012.00* 0017.47* 0018.00* 0025.03* 0026.00* 0033.01* 0038.00*
0041.00* 0046.00* 0054.00* 0055.00* 0056.01* 0056.02* 0056.03 0056.04* 0064.00* 0076.04* 0076.07*
0076.08* 0077.00 0078.00* 0083.00* 0088.00* 0090.00* 0096.00* 0097.00* 0099.00* 0101.00 0106.00*
0107.00 0108.00 0109.00* 0112.00* 0114.00 0115.00* 0116.00* 0117.00* 0119.00* 0120.00* 0121.01*
0121.02* 0122.00* 0123.00* 0125.00* 0126.00 0127.00* 0128.00* 0129.00 0133.01* 0133.02* 0134.00
0135.01 0136.00* 0142.00 0144.00*

Income Not Known

0016.00* 0017.53* 0022.00* 0034.00* 0035.00* 0036.00* 0044.02* 0091.00* 0135.02* 0141.02* 0145.00*
9800.00* 9801.00* 9900.00*

ST. TAMMANY PARISH (103), LA

MSA: 35380

Low Income

0409.00

Moderate Income

0401.08* 0405.01 0406.09* 0407.13* 0407.14* 0411.03* 0411.04* 0411.05*

Middle Income

0401.03* 0401.05* 0401.06* 0401.07 0402.03* 0402.06* 0403.08 0406.06* 0406.08* 0407.06* 0407.09*
0407.11* 0407.12* 0408.01 0408.05* 0408.06* 0408.07* 0410.02* 0410.04* 0411.01* 0412.02* 0412.10*
0412.13*

Upper Income

0402.04* 0402.05* 0403.04* 0403.06* 0403.07* 0403.09* 0404.01* 0404.02* 0405.02* 0406.01* 0406.02*
0406.07* 0407.05* 0407.08* 0407.10* 0408.04* 0410.03* 0412.07 0412.08* 0412.09* 0412.11* 0412.12*
0412.14* 0413.01 0413.02

Income Not Known

0411.06* 9900.00*

ASSESSMENT AREA - 0003

LAFAYETTE PARISH (055), LA

2023 Institution Disclosure Statement - Table 6
Assessment Area(s) by Tract
*** denotes no loans made in specified tracts**
Institution: INVESTAR BANK

Respondent ID: 0000025185
Agency: OCC - 1

MSA: 29180

Low Income

0001.00 0008.00* 0009.00* 0013.02*

Moderate Income

0006.06* 0007.00 0011.00* 0012.02* 0018.02 0019.03* 0020.01* 0020.03 0021.01* 0022.00

Middle Income

0002.00* 0006.03 0006.05* 0010.01 0010.02* 0012.01 0014.20 0014.25 0018.01 0019.05 0019.08
0019.09* 0020.04* 0021.03

Upper Income

0005.00 0006.02* 0010.03* 0013.01* 0014.03 0014.08 0014.12 0014.13* 0014.14* 0014.15 0014.16
0014.17* 0014.18 0014.19 0014.21* 0014.22 0014.23 0014.24 0014.26 0014.27 0014.28* 0015.00
0016.00* 0017.00 0019.04 0019.06* 0019.07* 0021.02 0021.05 0021.06

ASSESSMENT AREA - 0004

TANGIPAHOA PARISH (105), LA

MSA: 25220

Low Income

9540.01* 9541.04* 9543.00

Moderate Income

9533.00* 9536.01* 9536.02* 9544.00* 9545.03

Middle Income

9532.00* 9534.01* 9534.02* 9535.01* 9535.02* 9537.01* 9538.00* 9539.02* 9540.03 9540.04* 9541.05*
9542.00* 9545.05* 9547.00* 9548.00*

Upper Income

9537.02 9539.01* 9541.03 9541.06* 9545.04* 9546.01* 9546.02*

Income Not Known

9545.06*

ASSESSMENT AREA - 0005

EVANGELINE PARISH (039), LA

MSA: NA

Low Income

9504.01 9505.00* 9506.00

Moderate Income

9501.02*

Middle Income

9501.01 9503.01 9503.02 9507.00 9508.00

Upper Income

9502.00 9504.02

ASSESSMENT AREA - 0006

CALCASIEU PARISH (019), LA

MSA: 29340

Low Income

0002.00* 0003.00* 0004.00* 0006.02* 0012.02* 0014.01* 0015.00* 0016.00

Moderate Income

0001.00 0008.00 0011.00* 0025.00* 0027.01* 0028.00* 0035.00* 0036.01* 0036.02*

Middle Income

0006.01* 0007.00* 0009.00* 0012.01* 0013.01* 0013.02* 0017.00* 0019.05* 0019.07* 0020.01* 0020.02*
0021.00* 0022.08* 0024.02* 0026.00 0027.02* 0029.00* 0030.00* 0031.01* 0032.00

Upper Income

0005.00* 0010.00* 0014.02* 0018.02* 0018.03 0019.01 0019.06 0019.08* 0022.04 0022.05 0022.06*
0022.07* 0023.00* 0024.01* 0031.02* 0033.00* 0034.00*

Income Not Known

9800.00* 9801.00*

ASSESSMENT AREA - 0007

GALVESTON COUNTY (167), TX

MSA: 26420

Low Income

7214.02* 7217.01 7222.00 7246.00* 7251.00*

Moderate Income

7211.02* 7216.00* 7217.02* 7219.01* 7219.02* 7223.00* 7226.00* 7227.00* 7228.00* 7229.00* 7230.00*
7235.03* 7237.00* 7242.00* 7244.00* 7250.00* 7252.00* 7254.00* 7256.00* 7262.00

Middle Income

7205.08* 7205.09 7208.00* 7209.00* 7210.00* 7211.03* 7212.03* 7212.05 7213.01* 7217.03* 7218.00*
7220.01* 7220.02* 7221.00* 7231.00* 7232.00* 7233.00* 7234.01* 7234.03* 7235.01* 7235.04* 7236.00
7239.00* 7243.00* 7245.00* 7248.00* 7249.00* 7253.00* 7258.00*

Upper Income

7201.00 7202.00* 7203.01 7203.02 7204.00* 7205.01* 7205.04* 7205.05* 7205.06* 7205.07* 7205.10*
7205.11* 7205.12* 7206.01* 7206.02* 7206.03* 7206.04* 7206.05* 7207.01 7207.02* 7207.03* 7211.01*
7212.04* 7212.06* 7212.07* 7212.08* 7212.09* 7212.10* 7212.11* 7213.02* 7214.01* 7214.03* 7215.01*
7215.02* 7215.03* 7234.02* 7235.05* 7238.00* 7241.01* 7255.00* 7257.00* 7259.00* 7260.00* 7261.01*
7261.02*

Income Not Known

7240.00* 7247.00* 9900.00* 9901.00*

HARRIS COUNTY (201), TX

MSA: 26420

Median Family Income 20-30%

2111.02* 2227.01* 2309.00* 2405.05* 2406.00* 3101.02* 3128.00* 3314.00* 4211.03* 4213.01* 4214.02*
4215.01* 4330.04* 4401.01* 4510.05* 5320.03* 5405.04* 5501.02*

Median Family Income 30-40%

2115.02* 2207.01* 2207.02* 2208.00* 2210.00* 2215.01* 2215.02* 2221.00* 2224.01* 2224.02* 2225.01*
2225.04* 2226.01* 2226.02* 2227.02* 2228.00* 2317.00* 2327.01* 2331.05* 2401.02* 2405.04* 2408.04*
3116.00* 3135.00* 3138.02* 3213.01* 3215.00* 3309.02* 3312.00* 3316.04* 3320.00* 3332.05* 4212.06*
4214.01* 4214.03* 4216.01* 4222.00* 4224.05* 4230.01* 4231.00* 4320.06* 4321.01* 4327.05* 4327.06*
4329.03* 4330.03* 4335.03* 4335.04* 4335.05* 4508.04* 4519.03* 4526.01* 4531.00* 4532.01* 4534.03*
5204.00* 5206.03* 5214.01* 5217.02* 5305.01* 5307.01* 5313.00* 5322.00* 5337.01* 5501.01* 5502.01*
5502.02* 5503.03* 5503.04* 5503.08*

Median Family Income 40-50%

2104.00* 2111.01* 2113.01* 2114.00* 2115.01* 2117.00* 2119.00* 2201.00* 2204.00* 2205.00* 2209.00*

2211.00* 2213.02* 2216.01* 2218.00* 2220.00* 2222.00* 2230.02* 2302.00* 2306.00* 2307.00* 2312.00*
2313.00* 2319.00* 2321.00* 2331.01* 2331.03* 2331.04* 2334.00* 2336.00* 2405.03* 2405.06* 2415.03*
2532.02* 2536.02* 2544.00* 3104.00* 3105.00* 3109.00* 3110.01* 3118.00* 3122.00* 3134.00* 3136.00*
3139.02* 3143.01* 3206.02* 3212.00* 3230.00* 3233.00* 3235.00* 3242.00* 3311.00* 3316.02* 3317.00*
3318.00* 3319.00 3322.00* 3323.00* 3328.00* 3333.01* 3335.01* 3405.02* 4211.01* 4211.04* 4212.03*
4212.04* 4212.05* 4216.02* 4218.01* 4224.04* 4225.02* 4228.00* 4229.00* 4230.02* 4232.04* 4325.01*
4328.03* 4328.05* 4328.06* 4329.01* 4330.06* 4330.07* 4331.00* 4332.01* 4335.07* 4504.01* 4510.03*
4522.03* 4527.03* 4533.00* 4536.03* 4539.02* 5206.01* 5210.00* 5211.00* 5212.01* 5214.02* 5217.01*
5301.01* 5307.02* 5319.00* 5321.02* 5326.00* 5330.00* 5333.02* 5336.00* 5339.02* 5405.03* 5503.06*
5503.07* 5519.02* 5525.01* 5526.03*

Median Family Income 50-60%

2105.00* 2107.00* 2108.00* 2110.00* 2113.02* 2116.00* 2123.00* 2124.00* 2203.00* 2206.00* 2212.00*
2214.00* 2217.01* 2219.00* 2223.00* 2225.02* 2229.00* 2301.00* 2303.00* 2304.00* 2305.00* 2308.00
2311.00* 2315.00* 2316.00* 2320.00* 2323.04* 2325.00* 2327.03* 2330.01* 2337.01* 2337.02* 2401.01*
2408.03* 2415.01* 2415.02* 2517.01* 2548.00* 3112.00* 3113.00* 3114.00* 3115.02* 3117.01* 3129.01*
3138.01* 3202.01* 3202.02* 3208.00* 3214.01* 3220.00* 3221.00* 3231.00* 3234.00* 3239.00* 3304.00*
3313.00* 3316.03* 3321.00* 3324.00 3326.00* 3331.00* 3335.02* 3338.01* 3340.01* 3409.00* 3412.01*
4201.00* 4205.00* 4215.02* 4223.04* 4226.01* 4232.03* 4311.02* 4320.05* 4323.01* 4323.02* 4324.01*
4325.02* 4327.04* 4328.04* 4329.04* 4330.05* 4334.00* 4335.06* 4510.04* 4514.07* 4519.04* 4521.03*
4522.02* 4522.04* 4524.02* 4525.01* 4525.02* 4528.02* 4532.02* 4534.01* 4534.04* 4536.01* 4537.01*
4537.02* 4543.05* 4544.00* 5205.01* 5206.04* 5223.02* 5303.00* 5304.00* 5305.02* 5320.04* 5323.02*
5329.00* 5332.00* 5333.01* 5334.02* 5337.02* 5339.04* 5340.01* 5402.00* 5420.03* 5509.01* 5510.00*
5515.02* 5532.02* 5533.00*

Median Family Income 60-70%

2109.00* 2125.00* 2213.01* 2216.02* 2310.00* 2314.00* 2318.00* 2322.01* 2323.03* 2324.03* 2324.04*
2328.01* 2328.02* 2329.01* 2335.01* 2335.02* 2407.03* 2407.06* 2408.02* 2411.03* 2412.01* 2412.02*
2506.02 2517.02* 2521.00* 2523.04* 2523.06* 2525.00* 2527.00* 2530.00* 2535.01* 2537.00* 2539.00*
2540.00* 2546.00* 3103.00* 3108.00* 3110.02* 3111.00* 3115.01* 3140.01* 3206.01* 3207.00* 3210.01*
3211.02* 3219.00* 3222.00* 3229.00* 3236.01* 3237.01* 3238.02* 3241.01* 3302.00* 3303.02* 3303.03*

3305.00*	3307.00*	3315.01*	3332.01*	3332.03*	3333.02*	3337.00*	3339.03*	4132.03*	4227.01*	4233.04*
4311.01*	4320.03*	4322.00*	4323.03*	4324.02*	4332.02*	4336.01*	4336.02*	4508.03*	4514.06*	4520.01*
4520.02*	4524.01*	4526.02*	4527.01*	4527.02*	4528.01*	4529.00*	4535.01*	4535.02*	5203.02*	5205.02*
5215.01*	5216.00*	5221.01	5222.01*	5223.01*	5301.02*	5306.00*	5308.00*	5318.00*	5325.02*	5334.01*
5338.02*	5338.03*	5339.03*	5340.02*	5342.01*	5342.03	5413.02*	5416.03*	5417.02*	5424.01*	5504.05*
5506.03*	5516.01*	5516.02*	5523.03*	5529.01*						

Median Family Income 70-80%

2202.00*	2230.01*	2231.00*	2326.00*	2327.04*	2329.02*	2332.00*	2333.00*	2404.00*	2407.04*	2411.04*
2506.01*	2522.01*	2522.02*	2524.00*	2526.02*	2528.00	2538.00*	2541.00*	3107.00*	3126.03*	3133.00*
3137.00*	3140.03*	3201.00*	3209.01*	3226.00*	3227.01*	3228.00*	3306.00*	3309.01*	3325.00*	3327.00*
3329.00*	3330.00*	3341.01*	3341.02*	3411.01*	3413.02*	3422.00*	3430.00*	3437.00*	4213.02*	4224.03*
4225.01*	4233.01*	4236.00*	4321.02*	4515.01*	4518.00*	4538.00*	4541.00*	4543.02*	4543.03*	4543.04*
4548.01*	5203.01*	5212.02*	5213.00*	5222.02*	5323.01*	5327.00*	5335.00*	5414.02*	5418.01*	5421.04*
5504.04*	5506.01*	5508.00*	5509.02*	5511.01*	5511.02*	5523.01*	5536.02*			

Median Family Income 80-90%

2106.00*	2225.05*	2337.03*	2407.05*	2409.04*	2409.06*	2410.01*	2410.02*	2411.01*	2411.05*	2502.01
2514.02*	2526.01*	2529.02*	2535.02*	2542.00*	2543.00*	2547.00*	3106.00*	3119.00*	3210.02*	3214.02*
3216.00*	3218.00*	3238.01*	3301.01*	3303.01*	3308.01*	3332.04*	3339.04*	3339.05*	3340.02*	3340.03*
3401.02*	3411.02*	3423.00*	3424.00*	3427.00*	3504.00*	3508.01*	3508.03*	4221.00*	4223.02*	4224.06*
4227.02*	4312.03*	4312.06*	4503.01*	4503.02*	4513.01*	4514.04*	4515.02*	4517.00*	4523.00*	4536.04*
4539.01*	4546.00*	5218.00*	5224.02*	5312.00*	5324.00*	5325.03*	5328.00*	5331.00*	5340.03*	5408.00*
5409.03*	5410.05*	5420.01*	5421.05*	5427.00*	5430.10*	5505.00*	5512.01*	5520.04*	5525.02*	5528.02*
5531.02*	5549.07*	5554.04*								

Median Family Income 90-100%

2323.05*	2323.06*	2324.02*	2407.07*	2409.03*	2502.02*	2503.04*	2503.06*	2529.01*	3123.00*	3126.01*
3139.01*	3144.01*	3144.02*	3205.00*	3209.02*	3213.02*	3217.00*	3227.02*	3236.02*	3237.02*	3301.02*
3315.02*	3407.01*	3410.01*	3413.03*	3413.04*	3425.00*	3505.00*	3506.03*	4101.02*	4132.04*	4202.00*
4226.02*	4232.01*	4234.01*	4234.02*	4312.04*	4333.00*	4504.02*	4530.02*	4540.00*	4542.00*	4548.02*
4553.00*	5219.00*	5220.01*	5220.02*	5221.02*	5224.01*	5314.00*	5315.00*	5321.01*	5325.04*	5406.01*

2023 Institution Disclosure Statement - Table 6
Assessment Area(s) by Tract
*** denotes no loans made in specified tracts**
Institution: INVESTAR BANK

Respondent ID: 0000025185
Agency: OCC - 1

5406.02* 5413.01* 5414.04* 5415.00* 5418.02* 5420.04* 5421.06* 5421.08* 5422.01* 5422.03* 5423.04*
5424.02* 5506.02* 5517.05* 5522.00* 5524.01* 5526.02* 5527.01* 5538.04* 5542.01* 5542.02* 5547.01*
5549.08* 5555.01* 5560.00*

Median Family Income 100-110%

2330.03* 2409.05* 2414.00* 2501.02* 2503.05* 2505.00* 2516.00* 2523.03* 2523.05 2533.00* 3101.01*
3127.00* 3211.01 3240.00* 3308.02* 3336.00* 3339.06* 3405.01* 3412.03* 3417.00* 3421.00* 3436.02*
3501.03* 3501.04* 3502.02* 3506.01* 3507.00* 4107.05* 4206.00* 4326.00* 4401.02* 4508.01 4511.00*
4516.05* 4549.02* 4552.00* 5116.00* 5338.04* 5341.02* 5405.02* 5407.00* 5409.04* 5412.04* 5412.06*
5417.03* 5421.03* 5421.07* 5422.02* 5423.05* 5430.08* 5430.09* 5430.11* 5432.01* 5432.02* 5507.00*
5512.02* 5514.00* 5521.01* 5524.02* 5527.02* 5530.02 5531.01* 5532.01* 5537.00* 5540.01* 5548.05*
5549.06* 5550.02* 5552.00* 5554.01*

Median Family Income 110-120%

2330.02* 2508.01* 2511.00* 2512.00* 2518.00* 2519.03* 2536.01* 3120.00* 3338.02* 3416.00* 3429.00*
3433.02* 3502.01* 4115.07* 4217.00* 4235.00* 4302.00* 4307.00* 4551.03* 5110.03* 5215.02* 5410.09*
5411.00* 5412.05* 5416.04* 5417.01* 5423.03* 5426.00* 5429.01* 5430.05* 5431.00* 5503.05* 5504.07*
5513.00* 5517.03* 5535.00* 5543.02* 5548.07* 5548.09* 5551.02* 5554.03* 5555.03*

Median Family Income >= 120%

1000.01* 2322.02* 2322.03* 2324.05* 2413.01* 2413.02* 2501.01* 2504.03* 2504.04* 2504.05* 2504.06*
2504.07* 2504.08* 2507.01* 2507.02* 2508.02* 2509.01* 2509.02* 2510.00* 2513.00* 2514.01* 2515.01*
2515.03* 2515.04* 2515.05* 2519.02* 2519.04* 2520.01* 2520.02* 2520.03* 2531.01* 2531.02* 2532.01*
3102.00* 3125.01* 3125.02* 3126.02* 3129.02* 3130.00* 3131.01* 3131.02* 3132.01* 3132.02* 3232.00*
3402.02* 3402.03* 3403.01* 3403.02* 3404.00* 3406.00* 3407.02* 3408.00* 3410.02* 3412.04* 3414.00*
3415.01* 3415.02* 3418.00* 3420.01* 3420.02* 3428.01* 3428.02* 3431.00* 3432.00* 3433.01* 3501.02*
3503.00* 3506.04* 3508.04* 4102.01* 4102.02* 4103.00* 4104.01* 4104.02* 4105.01* 4105.02* 4106.01*
4107.03* 4107.04* 4107.06* 4108.01* 4108.02* 4109.00* 4110.01* 4110.02* 4110.03* 4111.00* 4112.00*
4113.01* 4113.02* 4114.00* 4115.03* 4115.05* 4115.06* 4116.00* 4117.00* 4118.01* 4118.02* 4119.01*
4119.02* 4120.00* 4122.01* 4122.02* 4123.00* 4124.00* 4125.00* 4126.00* 4127.00* 4128.00* 4129.02*
4130.00* 4131.00* 4132.05* 4133.01* 4133.02* 4203.00* 4204.00* 4207.00* 4208.00* 4209.00* 4210.00*
4218.02* 4219.00* 4220.00* 4301.01* 4301.02* 4303.00* 4304.00* 4305.00* 4306.00* 4308.00* 4309.00

4310.01*	4310.02*	4313.02*	4313.04*	4314.01*	4314.03*	4314.04*	4315.03*	4315.04*	4315.05*	4315.06*
4316.00*	4317.01*	4317.02*	4318.01*	4318.03*	4318.04	4319.02*	4320.04*	4327.03*	4501.00*	4502.00*
4505.00*	4506.00*	4507.00*	4509.00*	4510.06*	4512.00*	4513.02*	4514.01*	4516.03*	4516.04*	4516.06*
4519.02*	4521.01*	4545.02*	4545.03*	4545.04*	4545.05*	4547.00*	4549.01*	4550.00*	4551.02*	4551.04*
5101.00*	5102.02*	5103.01*	5103.02*	5104.00*	5105.00*	5106.01*	5106.02*	5107.01*	5107.02*	5108.01*
5108.02*	5108.03*	5109.01*	5109.02*	5110.01*	5110.04*	5111.00*	5112.01*	5112.02*	5113.01*	5113.02*
5114.00*	5115.01*	5115.02*	5201.00*	5202.00*	5207.00*	5225.00*	5302.00*	5309.00*	5310.00*	5311.00*
5316.00*	5317.00*	5341.01*	5342.04*	5342.05*	5401.01*	5401.02*	5409.01*	5410.04*	5410.06*	5410.07*
5410.08*	5412.03*	5412.07*	5414.01*	5419.01*	5419.02*	5420.02*	5423.02*	5425.00*	5428.00*	5429.02*
5430.04*	5430.06*	5430.07	5517.02*	5517.04*	5518.00*	5520.02*	5520.03*	5521.02	5521.03*	5523.04*
5528.01*	5529.02*	5530.01*	5534.01*	5534.03*	5534.04*	5534.05*	5536.01*	5538.01*	5538.03*	5539.01*
5540.02*	5541.03*	5541.04*	5543.01*	5544.04*	5544.05*	5544.06*	5544.07*	5544.08*	5544.09*	5544.10*
5545.01*	5545.02*	5546.00*	5547.02*	5548.03*	5548.04*	5548.06*	5548.08*	5549.02*	5549.04*	5549.05*
5550.01*	5551.01*	5553.01*	5553.03*	5553.04*	5553.05*	5555.04*	5555.05*	5556.00*	5557.01*	5557.03*
5557.04*	5561.00*	9802.00*	9807.00							

Median Family Income Not Known

2112.00*	2217.02*	2503.03*	3117.02*	3124.00*	3140.04*	3140.05*	3143.02*	3241.02*	3401.01*	3402.01*
3436.01*	3501.01*	4101.01*	4106.02*	4115.04*	4129.01*	4132.06*	4223.03*	4233.03*	4312.05*	4313.03*
4319.01*	4514.05*	4521.02*	4530.01*	4534.05*	5102.01*	5414.03*	5504.03*	5504.06*	5515.01*	5519.01*
5526.04*	9800.00*	9801.00*	9803.00*	9804.00*						

ASSESSMENT AREA - 0008

ST. MARY PARISH (101), LA

MSA: NA

Moderate Income

0404.00*	0411.00*

Middle Income

0401.00*	0402.00*	0403.00*	0405.00	0406.00*	0407.00*	0412.00*	0413.00*	0414.00*	0415.00*	0416.00*

Upper Income

0408.00*	0409.00*	0410.00*

Income Not Known

9900.00*

ASSESSMENT AREA - 0009

CALHOUN COUNTY (015), AL

MSA: 11500

Low Income

0003.00*

Moderate Income

0002.00* 0004.00* 0006.00* 0011.02 0013.00* 0015.02* 0021.01* 0021.05 0023.00*

Middle Income

0007.00* 0008.00 0012.01 0012.02 0014.00* 0015.01 0016.00* 0017.00 0018.01 0018.02 0020.01
0021.02* 0021.04 0022.00* 0024.00* 0025.02 0025.04 0026.00

Upper Income

0009.00 0010.00 0011.01 0011.03 0020.02 0025.03*

Income Not Known

0005.00* 9819.01* 9819.02* 9819.03*

ASSESSMENT AREA - 0010

SUMTER COUNTY (119), AL

MSA: NA

Moderate Income

0114.00*

Middle Income

0113.01 0113.02 0115.00 0116.00*

ASSESSMENT AREA - 0011

TUSCALOOSA COUNTY (125), AL

MSA: 46220

Low Income

0117.01* 0117.03* 0118.00* 0119.02* 0124.07*

Moderate Income

0103.02* 0104.04* 0105.00* 0108.03* 0121.02* 0123.04* 0124.08* 0125.01* 0128.00*

Middle Income

0101.05* 0103.03* 0103.04* 0103.05* 0104.03* 0104.07* 0106.01 0106.04* 0107.04* 0107.06* 0107.07*
0108.02* 0108.04* 0112.00* 0114.02* 0116.00 0119.01* 0121.01* 0123.05* 0123.06* 0124.03* 0124.06*
0126.00* 0127.00*

Upper Income

0101.01* 0101.02* 0101.04* 0102.01* 0102.03* 0102.04* 0102.05* 0102.06* 0104.05* 0104.06 0106.03*
0107.03* 0107.05* 0114.01* 0124.04* 0125.03* 0125.04*

Income Not Known

0120.01* 0120.02* 0123.07* 0125.05*

OUTSIDE ASSESSMENT AREA

BALDWIN COUNTY (003), AL

MSA: 19300

Middle Income

0114.11

CLAY COUNTY (027), AL

MSA: NA

Middle Income

9589.00

RANDOLPH COUNTY (111), AL

MSA: NA

Middle Income

0003.00

TALLADEGA COUNTY (121), AL

MSA: NA

Middle Income

0101.02

Upper Income

0101.01 0103.02

HARALSON COUNTY (143), GA

MSA: 12060

Moderate Income

0104.02

ACADIA PARISH (001), LA

MSA: 29180

Low Income

9609.01

Moderate Income

9606.01

Upper Income

9602.02

AVOYELLES PARISH (009), LA

MSA: NA

Moderate Income

0304.02

IBERVILLE PARISH (047), LA

MSA: 12940

Moderate Income

9527.02

LAFOURCHE PARISH (057), LA

MSA: 26380

Middle Income

0210.00 0211.02 0215.00

Upper Income

0207.04

PLAQUEMINES PARISH (075), LA

MSA: 35380

Upper Income

0502.01 0502.02

RAPIDES PARISH (079), LA

MSA: 10780

Moderate Income

0127.00

SABINE PARISH (085), LA

MSA: NA

Upper Income

0007.02

ST. CHARLES PARISH (089), LA

MSA: 35380

Moderate Income

0629.00

Middle Income

0625.00

ST. LANDRY PARISH (097), LA

MSA: NA

Low Income

9616.01

Moderate Income

9602.00 9610.00

Middle Income

9603.00

Upper Income

9605.00 9607.02 9618.01

ST. MARTIN PARISH (099), LA

MSA: 29180

Middle Income

0205.02 0206.01

Upper Income

0208.00

TERREBONNE PARISH (109), LA

MSA: 26380

Middle Income

0013.03

VERMILION PARISH (113), LA

MSA: 29180

Moderate Income

9507.00

Middle Income

9501.03 9506.00

Upper Income

9509.04

WASHINGTON PARISH (117), LA

MSA: NA

Moderate Income

9510.00

AMITE COUNTY (005), MS

MSA: NA

Middle Income

9501.00

ATTALA COUNTY (007), MS

MSA: NA

Moderate Income

0605.00

PANOLA COUNTY (107), MS

MSA: NA

Upper Income

9506.01

PEARL RIVER COUNTY (109), MS

MSA: NA

Middle Income

9503.00

Upper Income

9504.04

PIKE COUNTY (113), MS

MSA: NA

Middle Income

9507.00

RANKIN COUNTY (121), MS

MSA: 27140

Upper Income

0209.01

MISSOULA COUNTY (063), MT

MSA: 33540

Moderate Income

0003.00

CHOWAN COUNTY (041), NC

MSA: NA

Moderate Income

9301.01

JOHNSTON COUNTY (101), NC

MSA: 39580

Middle Income

0409.06

MECKLENBURG COUNTY (119), NC

MSA: 16740

Median Family Income Not Known

9803.00

NASH COUNTY (127), NC

MSA: 40580

Moderate Income

0104.00

PITT COUNTY (147), NC

MSA: 24780

Upper Income

0005.01

HORRY COUNTY (051), SC

MSA: 34820

Middle Income

0401.05

SHELBY COUNTY (157), TN

MSA: 32820

Median Family Income 60-70%

0226.00

BEXAR COUNTY (029), TX

MSA: 41700

Median Family Income 40-50%

1306.00

Median Family Income 60-70%

1705.00

Median Family Income 100-110%

1818.23

BRAZORIA COUNTY (039), TX

MSA: 26420

Moderate Income

6614.00

DALLAS COUNTY (113), TX

MSA: 19124

Median Family Income 30-40%

0072.04

Median Family Income 60-70%

0047.00

Median Family Income 80-90%

0012.02

DENTON COUNTY (121), TX

MSA: 19124

Median Family Income 110-120%

0201.21

DUVAL COUNTY (131), TX

MSA: NA

Middle Income

9502.00

FORT BEND COUNTY (157), TX

MSA: 26420

Median Family Income 100-110%

6718.00

Median Family Income >= 120%

6721.00

GRIMES COUNTY (185), TX

MSA: NA

Moderate Income

1802.01

JIM WELLS COUNTY (249), TX

MSA: NA

Moderate Income

9505.00

Middle Income

9504.00

MATAGORDA COUNTY (321), TX

MSA: NA

Middle Income

7302.04

VICTORIA COUNTY (469), TX

MSA: 47020

Low Income

0002.01

2023 Institution Disclosure Statement - Table E-1

Error Status Information

Respondent ID: 0000025185

Institution: INVESTAR BANK

Agency: OCC - 1

Record Identifier: [11]	Total Composite Records on File	Total Composite Records Without Errors	Total Validity Errors[10]	Percentage of Validity Errors
Transmittal Sheet	1	1	0	0.00%
Small Business Loans	284	284	0	0.00%
Small Farm Loans	8	8	0	0.00%
Community Development Loans	1	1	0	0.00%
Consortium/Third Party Loans (Optional)	0	0	0	0.00%
Assessment Area	20	20	0	0.00%
Total	314	314	0	0.00%

Footnote:

10. A validity edit helps to verify the accuracy of the data reported. An institution's CRA submission that passes all validity edits does not ensure 100% accurate data. True accuracy is determined during the examination process.

11. A record represents one row of data reported to the Federal Reserve Board. This does not in any way represent the number of loans originated or purchased by the institution.



CRA Public File

Requested By

Name: _____

Company/Organization: _____

Address: _____

Phone Number: _____

Email Address: _____